



Tahoe-Truckee Sanitation Agency
Regular Board Meeting
June 12, 2019



TAHOE-TRUCKEE SANITATION AGENCY

A Public Agency
13720 Butterfield Drive
TRUCKEE, CALIFORNIA 96161
(530) 587-2525 • FAX (530) 587-5840

Directors

S. Lane Lewis: President
Dale Cox: Vice President
Jon Northrop
Dan Wilkins
Blake Tresan

General Manager

LaRue Griffin

BOARD OF DIRECTORS REGULAR MEETING NOTICE AND AGENDA

Date: June 12, 2019

Time: 9:00 AM

Place: Board Room, Tahoe-Truckee Sanitation Agency, 13720 Butterfield Drive, Truckee, California

Members of the public will have the opportunity to directly address the Agency Board of Directors concerning any item listed on the Agenda below before or during consideration of that item. To better accommodate members of the public and staff, some Agenda items may be considered in an order different than listed below.

I. Call to Order, Roll Call, and Pledge of Allegiance

II. Public Comment Discussion items only, no action to be taken. Any person may address the Board at this time upon any subject that is within the jurisdiction of Tahoe-Truckee Sanitation Agency and that does not appear on the agenda. Any matter that requires action may be referred to staff for a report and action at a subsequent Board meeting. Please note there is a five (5) minute limit per person. In addition to or in lieu of public comment, any person may submit a written statement concerning Agency business to be included in the record of proceedings and filed with the meeting minutes. Any such statement must be provided to the recording secretary at the meeting.

III. Professional Achievements, Awards & Anniversaries Acknowledgement of staff for professional achievements, awards and anniversaries received the previous calendar month or quarter.

IV. Consent Agenda Consent Agenda items are routine items that may be approved without discussion. If an item requires discussion, it may be removed from the Consent Agenda prior to action.

1. Approval of the minutes of the special Board meeting on May 15, 2019.
2. Approval of general fund warrants.
3. Approval of financial statements.

V. Regular Agenda

1. Public hearing for public comment related to the Board's consideration of adopting a resolution of the Board adopting 2019-20 tax roll billing report and approving billing and collection of charges on county tax roll.
2. Approval of Resolution No. 3-2019 adopting 2019-20 tax roll billing report and approving

- billing and collection of charges on the County of Placer tax roll.
3. Approval of Resolution No. 4-2019 adopting 2019-20 tax roll billing report and approving billing and collection of charges on the County of Nevada tax roll.
 4. Approval of Resolution No. 5-2019 adopting 2019-20 tax roll billing report and approving billing and collection of charges on the County of El Dorado tax roll.
 5. Discussion and update of the Classification and Compensation Study.
 6. Approval to award bids for the procurement of hydrated lime, liquid chlorine, liquid oxygen, methanol and ferric chloride.
 7. Approval to reject all bids for the 2019 Roof Repair project and re-advertise for bids.
 8. Approval of amendment to the agreement between TTSA and CH2M Hill.
 9. Approval of Damore, Hamric & Schnieder, Inc. letters of engagement for the annual financial audit of fiscal year 2018-2019.
 10. Discussion on energy use, conservation, and recovery.
 11. Discussion on potentially changing the date and time of the regular Board of Directors meetings.

VI. Management Team Report

1. Department Reports.
2. General Manager Report.

VII. Board of Director Comment Opportunity for directors to ask questions for clarification, make brief announcements and reports, provide information to staff, request staff to report back on a matter, or direct staff to place a matter on a subsequent agenda.

VIII. Closed Session

1. Closed session conference with legal counsel regarding existing adjudicatory administrative proceeding, IBEW Local 1245 v. Agency (Public Employee Relations Board Case No. SA-CE-1056-M) under Government Code section 54956.9(d)(1) (IBEW unfair labor practice charge).
2. Closed session for public employee discipline/dismissal/release.

IX. Adjournment

Posted and Mailed, 06/07/19



LaRue Griffin
Secretary to the Board

In compliance with the Americans with Disabilities Act, if you are a disabled person and you need a disability-related modification or accommodation to participate in this meeting, then please contact Roshelle Chavez at 530-587-2525 or 530-587-5840 (fax). Requests must be made as early as possible, and at least one-full business day before the start of the meeting.

Documents and material relating to an open session agenda item that are provided to the T-TSA Board of Directors less than 72 hours prior to a regular meeting will be available for public inspection and copying at the Agency's office located at 13720 Butterfield Drive, Truckee, CA.



TAHOE-TRUCKEE SANITATION AGENCY

MEMORANDUM

Date: June 12, 2019
To: Board of Directors
From: LaRue Griffin, General Manager
Item: I
Subject: Call to Order, Roll Call, and Pledge of Allegiance

Background

Call to Order, Roll Call, and Pledge of Allegiance.



TAHOE-TRUCKEE SANITATION AGENCY

MEMORANDUM

Date: June 12, 2019
To: Board of Directors
From: LaRue Griffin, General Manager
Item: II
Subject: Public Comment

Background

Discussion items only, no action to be taken. Any person may address the Board at this time upon any subject that is within the jurisdiction of Tahoe-Truckee Sanitation Agency and that does not appear on the agenda. Any matter that requires action may be referred to staff for a report and action at a subsequent Board meeting. There is a five (5) minute limit per person.



TAHOE-TRUCKEE SANITATION AGENCY

MEMORANDUM

Date: June 12, 2019
To: Board of Directors
From: Vicky Lufrano, Human Resources Administrator
Item: III
Subject: Professional Achievements, Awards & Anniversaries

Background

Acknowledgement of staff for professional achievements, awards and anniversaries received the previous calendar month or quarter.

1-Year, 5-Year, 10-Year, 15-Year, 20-Year, Etc. Anniversaries

- Scott Fleming – Associate Engineer – 1 Year (June 2019)
- Zebhulon Snider – Mechanic III – 5 Years (June 2019)

Fiscal Impact

None.


Attachments


None.

Recommendation

No action required.

Review Tracking

Submitted By: 
Vicky Lufrano
Human Resources Administrator

Approved By: 
LaRue Griffin
General Manager



TAHOE-TRUCKEE SANITATION AGENCY

MEMORANDUM

Date: June 12, 2019
To: Board of Directors
From: Roshelle Chavez, Administrative Services Manager
Item: IV-1
Subject: Approval of the minutes of the special Board meeting on May 15, 2019

Background

Draft minutes from previous meeting(s) held are presented to the Board of Directors for review and approval.

Fiscal Impact

None.


Attachments

Minutes of the special Board meeting on May 15, 2019.

Recommendation

Management recommends approval of the minutes of the special Board meeting on May 15, 2019.

Review Tracking

Submitted By: 
Roshelle Chavez
Administrative Services Manager

Approved By: 
LaRue Griffin
General Manager

BOARD OF DIRECTORS
SPECIAL MEETING MINUTES

May 15, 2019

I. Call to Order:

President Lewis called the special meeting of the Tahoe-Truckee Sanitation Agency Board of Directors to order at 9:00 AM. Roll call and Pledge of Allegiance followed.

Directors Present: S. Lane Lewis, NTPUD
Dale Cox, SVPSD
Jon Northrop, ASCWD
Dan Wilkins, TCPUD
Blake Tresan, TSD

Staff Present: LaRue Griffin, General Manager
Roshelle Chavez, Administrative Services Manager
Jay Parker, Engineering Manager
Michael Peak, Operations Manager
Richard Pallante, Maintenance Manager
Bob Gray, Information and Technology Manager
Vicky Lufrano, Human Resources Administrator
Richard P. Shanahan, Agency Counsel
Michelle Mackey, Administration Department
Dawn Davis, Administration Department
Angelina Henson, Administration Department
Aaron Carlsson, Engineering Department
Scott Fleming, Engineering Department
Mike Smith, Engineering Department
Robert Holmes, Maintenance Department
Mark Heidelberger, Maintenance Department
Justin Parrish, Maintenance Department
Jim Redmond, Maintenance Department
Jesus Zarate, Maintenance Department
Ryan Schultz, Maintenance Department
Laura Mader, Operations Department
Kristin Davis, Operations Department
Kristin Schrandt, Operations Department
Brandon Dimond, Operations Department
Billy Martin, Operations Department

Public Present: Shellie Anderson, Bryce Consulting, Inc.
Sarah Coolidge, North Tahoe PUD

II. Public Comment

There was no public comment. No action was taken by the Board.

III. Professional Achievements, Awards & Anniversaries

Mrs. Vicky Lufrano acknowledged Agency staff whom obtained professional achievements, awards, and anniversaries received for the previous calendar month to the Board of Directors.

President Lewis thanked the staff for their work and stated that the strength of the Agency is with its employees.

IV. Consent Agenda

1. Approval of the minutes of the regular Board meeting on April 10, 2019.
2. Approval of general fund warrants.
3. Approval of financial statements.

MOTION by Director Cox, **SECOND** by Director Northrop to approve the Consent Agenda items; unanimously approved.

The Board approved the motion by the following vote:

AYES:	Directors Cox, Northrop, Wilkins, Tresan and President Lewis
NOES:	None
ABSENT:	None
ABSTAIN:	None

Motion passed.

V. Regular Agenda

1. Discussion and update of the Compensation and Classification Study.

Mrs. Shellie Anderson of Bryce Consulting, Inc. provided an update to the Board of Directors on the status of the Compensation and Classification Study. The next anticipated steps are to have Agency staff review and provide comment on their job descriptions and Bryce Consulting, Inc. will present comparable agency compensation data and request a labor market position be determined at the July 10 meeting.

No action was taken by the Board and most of the Agency employees left after the discussion item.

2. Approval of Ordinance 2-2019 electing to collect sewer service charges on the county tax roll.

MOTION by Director Tresan, **SECOND** by Director Cox to approve Ordinance 2-2019 electing to collect sewer service charges on the county tax roll; unanimously approved.

The Board approved the motion by the following vote:

AYES: Directors Cox, Northrop, Wilkins, Tresan and President Lewis
NOES: None
ABSENT: None
ABSTAIN: None

Motion passed.

3. Approval to advertise and solicit bids for the 2019 Digital Scanning of Sewer Lines project.

MOTION by Director Northrop, **SECOND** by Director Tresan to approve advertisement and solicitation of bids for the 2019 Digital Scanning of Sewer Lines project; unanimously approved.

The Board approved the motion by the following vote:

AYES: Directors Cox, Northrop, Wilkins, Tresan and President Lewis
NOES: None
ABSENT: None
ABSTAIN: None

Motion passed.

4. Approval of the TTSA/TTAD Property Exchange Agreement.

MOTION by Director Cox, **SECOND** by Director Northrop to approve the TTSA/TTAD Property Exchange Agreement; unanimously approved.

The Board approved the motion by the following vote:

AYES: Directors Cox, Northrop, Wilkins, Tresan and President Lewis
NOES: None
ABSENT: None
ABSTAIN: None

Motion passed.

5. Discussion on the Master Sewer Plan level of service.

Mr. Jay Parker presented the “Master Sewer Plan Goals and Level of Services aligned with Implementation Strategies and Proposed CIP Projects” spreadsheet table as prepared by T-TSA and Carollo Engineers, Inc. After further discussion, the Board of Directors did not provide any amendments to the spreadsheet table.

6. Discussion on energy use, conservation, and recovery.

Mr. Griffin provided an update to the Board of Directors on the status of the Sustainable Energy & Economic Development Fund and Collaborative Solar Initiative program (SEED). Discussion was held on whether the Agency should obtain independent consultation services to oversee the recommendations of the SEED program. The Board of Directors directed staff to monitor the SEED program progress and provide monthly updates, at which time a determination on the need for a consultant would be determined.

7. Discussion and action on payment to the CalPERS retirement pension plans.

Mrs. Roshelle Chavez provided a brief overview of the annual valuation reports prepared as of June 30, 2017 by CalPERS for Classic and PEPRA employees and discussed the financial benefits of paying additional discretionary payments to the unfunded accrued liability (UAL). Mr. Griffin revisited previous data identifying potential fund balances should the Agency provide additional discretionary payments.

After further discussion, the Board of Directors directed staff to provide the scheduled payment of \$1,060,669 and an additional discretionary payment of \$2,474,418 for fiscal year 2019-2020 towards the CalPERS Classic employee UAL. The additional discretionary payment would be in accordance with the projected 5-year amortization schedule and staff would include the UAL payment in the fiscal year 2019-2020 budget.

MOTION by Director Cox, **SECOND** by Director Northrop to approve the scheduled and additional discretionary payment to the CalPERS Classic employees UAL in the total amount of \$3,535,087 for fiscal year 2019-2020, on or before the due date of July 31, 2019; unanimously approved.

The Board approved the motion by the following vote:

AYES:	Directors Cox, Northrop, Wilkins, Tresan and President Lewis
NOES:	None
ABSENT:	None
ABSTAIN:	None

Motion passed.

8. Discussion on fiscal year 2019-2020 Agency financial budgets.

Mr. Griffin requested the approvals of the fiscal year 2019-2020 budgets be postponed to the August 14 Board meeting. The Board of Directors accepted the postponement.

VI. Management Team Reports

1. Department Reports.

Mr. Peak provided an update on current and past projects for the operations department and reported that the all waste discharge requirements were met for the month.

Mr. Pallante provided an update on current and past projects for the maintenance department.

Mr. Parker provided an update on current and past projects for the engineering department.

Mrs. Chavez provided an update on current and past projects for the administration department.

No action was taken by the Board.

2. General Manager Report

Mr. Griffin provided an update on the status of various ongoing projects, none of which required action by the Board.

No action was taken by the Board.

VII. Board of Director Comment

Director Tresan thanked Mrs. Chavez and staff for providing workshop trainings on the implementation of the Agency's new connection fee schedule to TSD staff.

Director Cox provided an update on the SVPSD siphon project and recommended the other Board of Directors and Agency staff visit the site during construction.

President Lewis commended Agency staff on the increased public transparency and recommended the Agency allow staff sufficient time to review their job descriptions for the Compensation and Classification Study.

VIII. Closed Session

The Board went into closed session with legal counsel and Mr. Griffin at 11:25 AM.

1. Closed session for public employee discipline/dismissal/release.

The meeting was reopened at 11:56 AM with no action to report from closed session.

IX. Regular Agenda (continued)

1. Consider adoption of resolution concerning appointment of hearing officer for employee termination appeal hearing.

MOTION by Director Wilkins, **SECOND** by Director Northrop to approve Resolution 2-2019 appointing Director Dale Cox as the hearing officer for the employee termination appeal hearing; unanimously approved.

The Board approved the motion by the following vote:

AYES:	Directors Cox, Northrop, Wilkins, Tresan and President Lewis
NOES:	None
ABSENT:	None
ABSTAIN:	None

Motion passed.

X. ADJOURNMENT

There being no further business, the meeting was adjourned at 11:57 AM.

LaRue Griffin
Secretary to the Board

Approved: _____



TAHOE-TRUCKEE SANITATION AGENCY

MEMORANDUM

Date: June 12, 2019
To: Board of Directors
From: Roshelle Chavez, Administrative Services Manager
Item: IV-2
Subject: Approval of general fund warrants

Background

Warrants paid and payable for the previous calendar month(s).

Fiscal Impact

Decrease in Agency general fund per the warrant amounts.


Attachments

Report of general fund warrants.

Recommendation

Management recommends approval of the general fund warrants paid and payable.

Review Tracking

Submitted By: 
Roshelle Chavez
Administrative Services Manager

Approved By: 
LaRue Griffin
General Manager



Tahoe-Truckee Sanitation Agency
 Accounts Payable
 Electronic Transfer Detail
 05/01/2019 - 05/31/2019

Vendor	Check No.	Check Date	Check Description	Amount
EMPLOYMENT DEVELOPMENT DEPARTMENT				
	1112616	5/16/2019	STATE TAX DEPOSIT	12,741.92
	1112607	5/3/2019	STATE TAX DEPOSIT	12,640.74
	1112624	5/31/2019	STATE TAX DEPOSIT	12,843.46
			Total:	38,226.12
FEDERAL TAXES/EFTPS				
	1112606	5/3/2019	FEDERAL TAX DEPOSIT	32,493.18
	1112615	5/16/2019	FEDERAL TAX DEPOSIT	32,879.14
	1112623	5/31/2019	FEDERAL TAX DEPOSIT	33,105.37
			Total:	98,477.69
FIRST US COMMUNITY CREDIT UNION				
	1112617	5/16/2019	PAYROLL DEPOSITS	3,200.00
	1112608	5/3/2019	PAYROLL DEPOSITS	3,200.00
	1112628	5/31/2019	PAYROLL DEPOSITS	3,200.00
			Total:	9,600.00
NATIONWIDE RETIREMENT SOLUTIONS				
	1112618	5/16/2019	DEFERRED COMP DEPOSITS	4,399.96
	1112609	5/3/2019	DEFERRED COMP DEPOSITS	4,399.96
	1112625	5/31/2019	DEFERRED COMP DEPOSITS	4,399.96
			Total:	13,199.88
NAVIA BENEFIT SOLUTIONS				
	1112621	5/21/2019	HRA DISBURSEMENTS	5,012.63
	1112627	5/31/2019	HRA DISBURSEMENTS/FEES	1,279.07
			Total:	6,291.70
PERS 457 PLAN				
	1112610	5/3/2019	DEFERRED COMP DEP - ROTH	100.00
	1112619	5/16/2019	DEFERRED COMP DEP - ROTH	975.00
	1112619	5/16/2019	DEFERRED COMP DEP	6,357.37
	1112610	5/3/2019	DEFERRED COMP DEP	7,121.37
	1112626	5/31/2019	DEFERRED COMP DEPOSITS	7,332.37
			Total:	21,886.11
PERS-HEALTH PREMIUM				
	1112611	5/3/2019	HEALTH PREM ACTIVE EMP	95,096.37
	1112611	5/3/2019	HEALTH PREM RETIREES	52,447.85
			Total:	147,544.22
PERS-RETIREMENT				
	1112612	5/3/2019	FOR PAYROLL ENDIND 041519	31,258.62
	1112612	5/3/2019	FOR PAYROLL ENDING 041519	8,357.85
	1112620	5/16/2019	FOR PAYROLL ENDING 043019	32,055.74
	1112620	5/16/2019	FOR PAYROLL ENDING 043019	8,181.38
	1112622	5/21/2019	FOR PAYROLL ENDING 051519	5,870.52
	1112622	5/21/2019	FOR PAYROLL ENDING 051519	2,686.25
	1112622	5/21/2019	FOR PAYROLL ENDING 051519	10,615.07
	1112622	5/21/2019	FOR PAYROLL ENDING 051519	3,637.99
	1112622	5/21/2019	FOR PAYROLL ENDING 051519	5,295.83



Tahoe-Truckee Sanitation Agency
 Accounts Payable
 Electronic Transfer Detail
 05/01/2019 - 05/31/2019

Vendor	Check No.	Check Date	Check Description	Amount
	1112622	5/21/2019	FOR PAYROLL ENDING 051519	1,009.42
	1112622	5/21/2019	FOR PAYROLL ENDING 051519	2,133.14
	1112622	5/21/2019	FOR PAYROLL ENDING 051519	6.00
	1112622	5/21/2019	FOR PAYROLL ENDING 051519	27.00
	1112622	5/21/2019	FOR PAYROLL ENDING 051519	926.53
	1112622	5/21/2019	FOR PAYROLL ENDING 051519	336.33
	1112622	5/21/2019	FOR PAYROLL ENDING 051519	324.70
	1112622	5/21/2019	FOR PAYROLL ENDING 051519	1,027.18
	1112622	5/21/2019	FOR PAYROLL ENDING 051519	939.04
	1112622	5/21/2019	FOR PAYROLL ENDING 051519	824.65
	1112622	5/21/2019	FOR PAYROLL ENDING 051519	3.00
	1112622	5/21/2019	FOR PAYROLL ENDING 051519	14.00
	1112622	5/21/2019	FOR PAYROLL ENDING 051519	815.72
	1112622	5/21/2019	FOR PAYROLL ENDING 051519	3,039.06
			Total:	119,385.02

U.S. BANK BANK CARD DIVISION

1112613	5/19/2019	CAR WASH	10.00
1112613	5/19/2019	SSMP AUDIT CLASS CARLSSON	395.00
1112613	5/19/2019	40 HR HAZWOPER GARCIA	525.00
1112613	5/19/2019	PAINT STRAINERS	64.31
1112613	5/19/2019	25FT AUDIO EXT CABLE	7.32
1112613	5/19/2019	RETURN LADDER	(337.92)
1112613	5/19/2019	ALUM STORAGE CLIPBOARD	97.36
1112613	5/19/2019	GERMSTAR REFILLS	511.58
1112613	5/19/2019	PLASTIC BAGS	103.95
1112613	5/19/2019	SUCTION CUPS/GLASS LIFTER	139.80
1112613	5/19/2019	BREAKROOM SUPPLIES	10.99
1112613	5/19/2019	BREAKROOM SUPPLIES	138.19
1112613	5/19/2019	WIRELESS MICROPHONE	159.99
1112613	5/19/2019	HEATING ELEMENT	47.77
1112613	5/19/2019	CONFERENCE MICROPHONE	109.00
1112613	5/19/2019	FLOAT SWITCH	449.49
1112613	5/19/2019	BOARD MEETING CAMERA	1,555.72
1112613	5/19/2019	BREAKROOM SUPPLIES	90.95
1112613	5/19/2019	POTABLE WATER ANALYSIS	690.00
1112613	5/19/2019	BREAKROOM SUPPLIES	66.43
1112613	5/19/2019	CAB FUMEHOOD LIGHTING	95.50
1112613	5/19/2019	NOTICE OF SOLICITATION	1,847.08
1112613	5/19/2019	DRYER HEATING ELEMENT	60.61
1112613	5/19/2019	ADOBE,MSFT,GOOGLE,AMA,ELA	1,402.87
1112614	5/22/2019	ENGRAVER TO MAKE SIGNS	4,128.11
1112614	5/22/2019	BALLAST	114.70
1112614	5/22/2019	FLOWERS FOR PENN	70.34
1112614	5/22/2019	ADOBE,MSFT,ELASTIC,AMA	2,143.66
1112614	5/22/2019	TV MONITOR MOUNTS	148.89
1112614	5/22/2019	TOUCHSCREENS FOR TRI PANEL	330.60
1112614	5/22/2019	PHILLIPS T8 LAMPS	154.54
1112614	5/22/2019	SHIPPING FOR FLUID CONN	24.39
1112614	5/22/2019	CAT LEVEL 2 BALACLAVA	196.50
1112614	5/22/2019	BREAKROOM SUPPLIES	109.36
1112614	5/22/2019	DANGER OUT OF SERVICE	41.49
1112614	5/22/2019	DRINKING FOUNTAIN	1,007.50



Tahoe-Truckee Sanitation Agency
Accounts Payable
Electronic Transfer Detail
05/01/2019 - 05/31/2019

Vendor	Check No.	Check Date	Check Description	Amount
	1112614	5/22/2019	DRINKING FOUNTAIN	2,015.00
	1112614	5/22/2019	VERTICAL SIDING	3,090.00
	1112614	5/22/2019	GRAY DUPLEX RECEPTACLE	38.90
	1112614	5/22/2019	BREAKROON SUPPLIES	584.49
	1112614	5/22/2019	O-RINGS	43.26
	1112614	5/22/2019	BOARD MEETING CABLES	6.61
	1112614	5/22/2019	PAC REPLACEMENT BATTERIES	227.99
	1112614	5/22/2019	DEWATERING SACK CONTAINER	115.77
	1112614	5/22/2019	SHIPPING CHARGES	34.37
	1112614	5/22/2019	PAINT SUPPLIES	190.06
	1112614	5/22/2019	FIBERGLASS LADDER	226.27
	1112614	5/22/2019	SSO DOCUMENTATION CLASS	255.00
	1112614	5/22/2019	BNR BLOWER CABINET FANS	237.93
			Total:	23,776.72
Electronic Transfer Total				478,387.46



Tahoe-Truckee Sanitation Agency
Accounts Payable
Print Check Detail
05/01/2019 - 05/31/2019

Vendor	Check No.	Check Date	Check Description	Amount
AIRGAS USA, LLC				
	78000	5/8/2019	GLV DRVR XL PRM	0.00
	78084	5/8/2019	CYLINDER RENTALS	178.11
	78000	5/8/2019	CYLINDER RENTALS	0.00
	78084	5/8/2019	GLOVES	277.00
	78084	5/8/2019	GLOVES	173.21
	78084	5/8/2019	GLOVES	281.36
	78000	5/8/2019	SAFETY GLASS WIPES	0.00
	78000	5/8/2019	GLV DRVR XL PRM	0.00
	78000	5/8/2019	GLVR SM SPLT CWHD ECON	0.00
			Total:	909.68
ALPHA ANALYTICAL, INC				
	78001	5/8/2019	MARCH 2019 TOC'S	400.00
	78001	5/8/2019	MARCH 2019 TOC'S	700.00
	78001	5/8/2019	MARCH 2019 TOC'S	75.00
			Total:	1,175.00
AMAZON CAPITAL SERVICES				
	78002	5/8/2019	CHEM SUIT RESTOCK	39.98
	78002	5/8/2019	BLOWER COMPONENTS	275.25
	78002	5/8/2019	MILWAUKEE HOLE SAW	142.95
	78002	5/8/2019	MECHANICAL THERMOSTAT	125.44
	78002	5/8/2019	KEYBOARDS	119.97
			Total:	703.59
AMERIPRIDE UNIFORM SERVICES				
	78003	5/8/2019	UNIFORMS	568.20
	78003	5/8/2019	UNIFORMS	344.72
	78003	5/8/2019	UNIFORMS	347.72
	78003	5/8/2019	UNIFORMS	551.56
	78003	5/8/2019	UNIFORMS	521.50
	78003	5/8/2019	UNIFORMS	479.58
	78003	5/8/2019	UNIFORMS	587.80
	78003	5/8/2019	UNIFORM CREDIT	(7.82)
			Total:	3,393.26
AT&T 530 582-0827 966 5				
	78088	5/8/2019	AT&T 966 BILL	1,203.73
			Total:	1,203.73
B & L BACKFLOW TESTING				
	78004	5/8/2019	BACKFLOW TEST	600.00
			Total:	600.00
BARE BONES WORK WEAR				
	78005	5/8/2019	WINTER JACKET	136.81
			Total:	136.81
BARTKIEWICZ, KRONICK & SHANAHAN				
	78113	5/15/2019	LEGAL SVC	7,962.04
			Total:	7,962.04
BLAKE TRESAN				
	78104	5/15/2019	MAY BOARD MEETING	100.00
			Total:	100.00



Tahoe-Truckee Sanitation Agency
 Accounts Payable
 Print Check Detail
 05/01/2019 - 05/31/2019

Vendor	Check No.	Check Date	Check Description	Amount
BRYCE CONSULTING, INC.				
	78006	5/8/2019	CLASS & COMP STUDY	5,780.00
	78120	5/15/2019	COMP STUDY	3,570.00
			Total:	9,350.00
CALTROL, INC				
	78007	5/8/2019	KITS FOR BOILERS	1,374.14
			Total:	1,374.14
CAROLLO				
	78008	5/8/2019	MASTER SEWR PLAN	53,560.00
			Total:	53,560.00
CENTRISYS CENTRIFUGE SYSTEMS				
	78111	5/15/2019	VIBRATION SWITCH	2,543.96
			Total:	2,543.96
CHOUINARD & MYHRE, INC.				
	78117	5/15/2019	MONTHLY CHOUINARD	1,187.50
	78009	5/8/2019	CMI PROF SVC-GL	2,687.50
			Total:	3,875.00
CONSOLIDATED ELECTRICAL DIST.				
	78011	5/8/2019	GALV STEEL	496.04
			Total:	496.04
CUTTING IMAGE LLC				
	78012	5/8/2019	AP LASER CHECKS	510.30
			Total:	510.30
CWEA				
	78013	5/8/2019	MEMBER RENEW HOLMES	188.00
	78013	5/8/2019	MEMBER RENEW, K. DAVIS	188.00
	78013	5/8/2019	CERT RENEW, MESSERSCHMIDT	97.00
	78013	5/8/2019	CERT RENEW, MADER	102.00
	78013	5/8/2019	CERT RENEW, SNIDER	87.00
			Total:	662.00
CYBER MARKETING NETWORK, INC				
	78066	5/8/2019	BOOTS, CLAUSSEN	170.21
			Total:	170.21
DALE COX				
	78124	5/20/2019	REIMBURSEMENT	58.70
	78124	5/20/2019	REIMBURSEMENT	195.42
	78124	5/20/2019	REIMBURSEMENT	191.11
	78105	5/15/2019	MAY BOARD MEETING	100.00
	78105	5/15/2019	REIMBURSEMENT	134.00
			Total:	679.23
DAMORE, HAMRIC & SCHNEIDER				
	78014	5/8/2019	REVIEW CHART OF ACCTS	1,100.00
			Total:	1,100.00
DANIEL WILKINS				
	78103	5/15/2019	MAY BOARD MEETING	100.00
			Total:	100.00



Tahoe-Truckee Sanitation Agency
 Accounts Payable
 Print Check Detail
 05/01/2019 - 05/31/2019

Vendor	Check No.	Check Date	Check Description	Amount
DEANA GRANGER				
	78122	5/15/2019	SERVICE CHARGE REFUND	100.00
			Total:	100.00
DURAWEAR				
	78015	5/8/2019	GAS MONITOR PUMP 02	942.46
			Total:	942.46
ENGINEERING NEWS - RECORD				
	78119	5/15/2019	ENR DIGITAL ANNUAL RENEW	19.95
			Total:	19.95
ERA; ENVIRONMENTAL RESOURCE				
	78016	5/8/2019	ANNL ELAP PT STUDY	2,327.08
	78016	5/8/2019	ANNL ELAP PT STUDY	793.64
			Total:	3,120.72
FISHER SCIENTIFIC COMPANY				
	78017	5/8/2019	SYRINGE W/ CLEANING SOLUT	86.24
	78017	5/8/2019	COMBI CARTRIDGE FOR EDI	191.60
	78017	5/8/2019	10 HARDNESS STABLIZINGUNI	227.29
	78017	5/8/2019	GRANULES, GAS LIGHER	759.76
	78017	5/8/2019	LAB OVEN REPLACEMENT	2,580.03
	78017	5/8/2019	CARTRIDGE FOR 12L	1,151.81
			Total:	4,996.73
FLUID COMPONENTS INTERNATIONAL				
	78018	5/8/2019	REPAIR FLOWMETER	904.00
			Total:	904.00
FRED PRYOR SEMINARS				
	78086	5/8/2019	12 MONTH PRYOR RENEW	199.00
			Total:	199.00
GADDIS, INC.				
	78019	5/8/2019	REBUILD KITS	4,324.03
			Total:	4,324.03
GETGO, INC.				
	78020	5/8/2019	GO TO MEETING BILL	62.83
			Total:	62.83
GFS CHEMICALS, INC.				
	78021	5/8/2019	SULFURIC, HYDROCHLORIC ACID	441.55
			Total:	441.55
GLOBAL INDUSTRIAL				
	78022	5/8/2019	RESTOCK	211.32
			Total:	211.32
GRAINGER INC., W.W.				
	78023	5/8/2019	RESTOCK	89.37
	78023	5/8/2019	STAINLESS STEEL WEDGE	346.59
	78023	5/8/2019	REPAIR PLANT WASTE LINES	135.37
	78023	5/8/2019	RESTOCK SAFETY SUPPLIES	477.36
			Total:	1,048.69



Tahoe-Truckee Sanitation Agency
 Accounts Payable
 Print Check Detail
 05/01/2019 - 05/31/2019

Vendor	Check No.	Check Date	Check Description	Amount
HACH CHEMICAL COMPANY				
	78024	5/8/2019	RYTON SALT BRIDGE KYNAR	362.23
	78024	5/8/2019	TURBIDITY METER	2,218.17
	78024	5/8/2019	CARD INTERNAL PROFIBUS DP	588.54
	78024	5/8/2019	RESTOCK FOR HACH ANALYZER	1,784.18
	78024	5/8/2019	DPD TOTAL REFILL VIAL	198.16
			Total:	5,151.28
HUNT & SONS INC.				
	78115	5/15/2019	HEATING FUEL	11,233.32
	78115	5/15/2019	UNLEADED GAS	1,605.45
	78025	5/8/2019	UNLEADED GAS	1,592.21
			Total:	14,430.98
IDEXX LABORATORIES INC.				
	78026	5/8/2019	STERILE SAMPLE VESSELS	343.01
	78026	5/8/2019	LAB SUPPLIES	45.00
			Total:	388.01
ILEANA VASSILIOU				
	78094	5/8/2019	ILEANA BILL	2,100.00
			Total:	2,100.00
J&L PRO KLEEN, INC.				
	78027	5/8/2019	APRIL JANITORIAL SVC	2,300.00
			Total:	2,300.00
JANET DRISCOLL				
	78098	5/8/2019	SERVICE CHARGE REFUND	170.00
			Total:	170.00
JAY PARKER				
	78110	5/15/2019	CA P.E. RENEWAL	115.00
			Total:	115.00
JEFF CLAUSSEN				
	78010	5/8/2019	CERT RENEW, CLAUSSEN	87.00
			Total:	87.00
JENNY THELEEN				
	77999	5/1/2019	SVC CHARGE REFUND	2,295.00
	77959	4/5/2019	SERVICE CHARGE REFUND	(2,295.00)
			Total:	0.00
JOANNE HATCHETT				
	78126	5/23/2019	SERVICE CHARGE REFUND	306.00
			Total:	306.00
JON NORTHROP				
	78101	5/15/2019	MAY BOARD MEETING	100.00
	78101	5/15/2019	REIMBURSEMENT	50.00
	78101	5/15/2019	REIMBURSEMENT	219.80
	78101	5/15/2019	REIMBURSEMENT	219.80
			Total:	589.60



Tahoe-Truckee Sanitation Agency
 Accounts Payable
 Print Check Detail
 05/01/2019 - 05/31/2019

Vendor	Check No.	Check Date	Check Description	Amount
JOSE DE JESUS ZARATE				
	78095	5/8/2019	REIMBURSEMENT	395.00
			Total:	395.00
KDJ COMPANY				
	78028	5/8/2019	PLUTO MOBILES	2,160.00
	78028	5/8/2019	PLUTO MOBILES	(2,160.00)
	78028	5/8/2019	PLUTO MOBILES& PORTABLES	720.00
			Total:	720.00
KONICA MINOLTA BUSINESS SOL				
	78029	5/8/2019	KONICA MONTHLY BILL	116.38
	78090	5/8/2019	QTRLY KONICA	232.24
	78128	5/23/2019	KONICA MONTHLY W/INCREASE	127.22
			Total:	475.84
LHOIST NORTH AMERICA				
	78116	5/15/2019	HYDRATED LIME	8,544.67
	78030	5/8/2019	HYDRATED LIME	8,537.87
	78030	5/8/2019	HYDRATED LIME	8,490.24
			Total:	25,572.78
LIBERTY UTILITIES				
	78093	5/8/2019	ELECTRIC BILL	19.43
	78093	5/8/2019	ELECTRIC BILL	23.38
	78093	5/8/2019	ELECTRIC BILL	(0.47)
	78093	5/8/2019	ELECTRIC BILL	19.10
			Total:	61.44
LUCITY, INC.				
	78114	5/15/2019	LUCITY SOFTWARE	51,927.50
	78031	5/8/2019	LUCITY SOFTWARE	1,335.00
			Total:	53,262.50
MAGID GLOVE & SAFETY CO LLC				
	78035	5/8/2019	ORANGE GLOVES	128.71
	78035	5/8/2019	NITRIL GLOVES	386.13
	78035	5/8/2019	MESH VEST	46.33
			Total:	561.17
MARSHALL MILLER				
	78099	5/8/2019	SERVICE CHARGE REFUND	3,586.72
			Total:	3,586.72
MCMASTER-CARR				
	78036	5/8/2019	WO# 62242 TUBES	222.24
	78036	5/8/2019	REPLACE CARDOX LINE	499.48
	78036	5/8/2019	FLOOR DRAIN GATES	162.22
	78036	5/8/2019	CAM & GROOVE HOSES	842.95
			Total:	1,726.89
MICHAEL DARROW				
	78123	5/15/2019	SERVICE CHARGE REFUND	104.33
			Total:	104.33



Tahoe-Truckee Sanitation Agency
 Accounts Payable
 Print Check Detail
 05/01/2019 - 05/31/2019

Vendor	Check No.	Check Date	Check Description	Amount
MICHELLE MACKEY				
	78034	5/8/2019	REIMBURSEMENT	210.02
	78034	5/8/2019	REIMBURSEMENT	129.00
			Total:	339.02
MODERN GROUP LTD.				
	78131	5/23/2019	FILTER AIR- FINAL PMT	23.11
			Total:	23.11
MOUNTAIN HARDWARE				
	78037	5/8/2019	DRINKING FOUNTAIN TOOLS	59.51
			Total:	59.51
MSC INDUSTRIAL SUPPLY				
	78038	5/8/2019	RESTOCK	487.13
			Total:	487.13
NALCO COMPANY				
	78039	5/8/2019	BOILER CHEMICAL	6,721.37
			Total:	6,721.37
NANCY BLUM				
	78100	5/8/2019	SERVICE CHARGE REFUND	1,219.44
			Total:	1,219.44
NANETTE GORDON				
	78097	5/8/2019	SERVICE CHARGE REFUND	1,377.00
			Total:	1,377.00
NAPA- SIERRA				
	78040	5/8/2019	OIL/FUEL FILTER CREDIT	(17.57)
	78040	5/8/2019	RESTOCK	283.99
	78040	5/8/2019	VHCL PARTS, STOCK	153.14
	78040	5/8/2019	OIL,FUEL FILTERS	137.66
	78040	5/8/2019	OIL/FUEL FILTER CREDIT	(40.33)
	78040	5/8/2019	PARTS FOR VHCL 08	33.41
			Total:	550.30
NATHAN MORRIS				
	78096	5/8/2019	SERVICE CHARGE REFUND	1,224.00
			Total:	1,224.00
NEWEGG, INC.				
	78041	5/8/2019	RESTOCK UPS	713.74
			Total:	713.74
OFFICE DEPOT				
	78043	5/8/2019	OFFICE SUPPLIES	1,758.59
	78043	5/8/2019	OFFICE SUPPLIES	213.80
	78043	5/8/2019	TONER FOR ACCT	1,163.66
	78043	5/8/2019	OFFICE SUPPLIES	54.10
	78043	5/8/2019	OFFICE SUPPLIES	8.41
			Total:	3,198.56



Tahoe-Truckee Sanitation Agency
 Accounts Payable
 Print Check Detail
 05/01/2019 - 05/31/2019

Vendor	Check No.	Check Date	Check Description	Amount
O'REILLY AUTO PARTS				
	78042	5/8/2019	MOTOR OIL FOR VHCL #13	95.22
	78129	5/23/2019	PERMATEX	344.08
	78129	5/23/2019	ANTI SEIZE	9.73
	78129	5/23/2019	TRUFLEX BELT	97.22
	78129	5/23/2019	ANTI SEIZE	38.93
	78129	5/23/2019	TRUFLEX BELT	17.13
			Total:	602.31
PACO'S BIKE AND SKI				
	78044	5/8/2019	SPEED BIKES	1,623.70
			Total:	1,623.70
PAYMENTUS GROUP, INC.				
	10078107	5/15/2019	TRANS FEES FOR APRIL 2019	518.00
			Total:	518.00
PD BLOWERS, INC.				
	78045	5/8/2019	NEW BLOWER INSTALL	156.31
	78045	5/8/2019	NEW BLOWER INSTALL	707.39
	78045	5/8/2019	NEW BLOWER FOR BNR	7,712.00
			Total:	8,575.70
PETERBILT EQUIPMENT TRUCK PARTS				
	78046	5/8/2019	THERMOSTAT	54.55
			Total:	54.55
PETTY CASH				
	77998	5/1/2019	PETTY CASH REIMBURSEMENT	353.50
	78135	5/30/2019	PETTY CASH REIMBURSEMENT	236.17
			Total:	589.67
PINNACLE TOWERS INC.				
	78047	5/8/2019	TOWER RENTAL	687.61
			Total:	687.61
PLATT ELECTRIC COMPANY				
	78048	5/8/2019	INSULATED BUSHING	32.34
	78048	5/8/2019	STOCK FOR PRIMARY	357.66
	78048	5/8/2019	WIRE CONNECTOR,HEATSHRINK	35.30
	78048	5/8/2019	WIRE CONNECTOR,HEATSHRINK	(53.66)
	78048	5/8/2019	RESTOCK	275.19
	78048	5/8/2019	RESTOCK	95.81
	78048	5/8/2019	WIRE CONNECTOR,HEATSHRINK	54.04
	78048	5/8/2019	RESTOCK	632.24
			Total:	1,428.92
PRAXAIR DISTRIBUTION, INC.				
	78049	5/8/2019	CYLINDER RENTALS	61.54
			Total:	61.54
R.F. MACDONALD COMPANY				
	78033	5/8/2019	R.F WORK ORDER# 150020	612.50
			Total:	612.50



Tahoe-Truckee Sanitation Agency
 Accounts Payable
 Print Check Detail
 05/01/2019 - 05/31/2019

Vendor	Check No.	Check Date	Check Description	Amount
RED WING BUSINESS ADVANTAGE				
	78051	5/8/2019	SUMMER BOOTS, GARCIA	185.13
	78051	5/8/2019	WINTER BOOTS, GARCIA	202.44
	78132	5/23/2019	BOOTS, PARRISH	180.25
			Total:	567.82
RENO GAZETTE & JOURNAL				
	78052	5/8/2019	ADV-2019 PLANT CONCRETE	681.03
			Total:	681.03
ROSHELLE CHAVEZ				
	78054	5/8/2019	REIMB CELL PHONE CHAVEZ	42.80
			Total:	42.80
ROY SMITH COMPANY				
	78055	5/8/2019	LIQUID OXYGEN	3,324.65
	78055	5/8/2019	LIQUID OXYGEN	3,084.80
	78055	5/8/2019	LIQUID OXYGEN	3,236.91
	78055	5/8/2019	LIQUID OXYGEN	2,760.04
			Total:	12,406.40
RYAN SCHULTZ				
	78056	5/8/2019	REIMB CWEA CERT, SHULTZ	200.00
			Total:	200.00
S. LANE LEWIS				
	78125	5/20/2019	REIMBURSEMENT	1,905.00
	78102	5/15/2019	MAY BOARD MEETING	100.00
			Total:	2,005.00
SACRAMENTO BEE				
	78057	5/8/2019	NOTICE OF SOLICITATION	0.00
			Total:	0.00
SAFEWAY INC.				
	78058	5/8/2019	SAFEWAY GROCERIES	182.79
	78058	5/8/2019	SAFEWAY GROCERIES	269.26
			Total:	452.05
SCHNEIDER ELECTRIC USA, INC.				
	78133	5/28/2019	RETENTION FOR PROG PAY #1	24,454.66
	78133	5/28/2019	RETENTION FOR PROG PAY #2	2,998.80
			Total:	27,453.46
SEAL ANALYTICAL, INC.				
	78059	5/8/2019	2ML SAMPLE CUPS,REACTSEGM	582.51
			Total:	582.51
SHRED-IT USA				
	78091	5/8/2019	SHRED IT BILL	307.45
			Total:	307.45
SIERRA FILTRATION PRODUCTS, INC				
	78061	5/8/2019	SC PLEATS, POLYESTER RING	228.78
			Total:	228.78



Tahoe-Truckee Sanitation Agency
 Accounts Payable
 Print Check Detail
 05/01/2019 - 05/31/2019

Vendor	Check No.	Check Date	Check Description	Amount
SIERRA NV MEDIA GROUP				
	78130	5/23/2019	ROOF REPAIR BID	560.88
			Total:	560.88
SIERRA OFFICE SOLUTIONS				
	78060	5/8/2019	SIERRA OFFICE BILL	1.99
			Total:	1.99
SOLENIS				
	78063	5/8/2019	POLYMER	11,968.75
			Total:	11,968.75
SOUTHWEST GAS CORP.				
	78087	5/8/2019	NATURAL GAS	3,671.96
	78087	5/8/2019	NATURAL GAS	242.91
			Total:	3,914.87
STANDARD INSURANCE-DENTAL				
	78082	5/3/2019	DENTAL INSURANCE PREMIUMS	8,198.36
			Total:	8,198.36
STANDARD INSURANCE-LIFE				
	78083	5/3/2019	LIFE INSURANCE PREMIUMS	2,159.72
			Total:	2,159.72
STAPLES INC				
	78064	5/8/2019	TONER FOR INFO PRINTER	476.29
			Total:	476.29
STATE SUPPLY COMPANY				
	78065	5/8/2019	ARMSTRONG MECHANICAL SEAL	216.54
			Total:	216.54
TAHOE FOREST HOSPITAL				
	78067	5/8/2019	EMPLOYEE SCREENING	34.00
	78067	5/8/2019	EMPLOYEE SCREENING	321.50
			Total:	355.50
TAHOE TRUCKEE DISPOSAL				
	78089	5/8/2019	APRIL CENTRIFUGE	10,910.16
	78089	5/8/2019	APRIL SLUDGE	3,738.81
			Total:	14,648.97
TESCO CONTROLS, INC.				
	78068	5/8/2019	WO# 60370 COMPRESSOR	433.00
			Total:	433.00
TEXAS REFINERY CORP.				
	78069	5/8/2019	OILS FOR STOCK	7,326.88
			Total:	7,326.88



Tahoe-Truckee Sanitation Agency
 Accounts Payable
 Print Check Detail
 05/01/2019 - 05/31/2019

Vendor	Check No.	Check Date	Check Description	Amount
THATCHER COMPANY OF CA, INC.				
	78070	5/8/2019	CHLORINE	7,520.00
	78070	5/8/2019	CHLORINE EMPTIES	(4,000.00)
	78070	5/8/2019	CHLORINE EMPTIES	(4,000.00)
	78070	5/8/2019	METHANOL	15,862.35
	78070	5/8/2019	METHANOL	12,442.35
	78070	5/8/2019	FERRIC CHLORIDE	11,363.26
	78070	5/8/2019	FERRIC CHLORIDE TAX	(866.02)
	78070	5/8/2019	CHLORINE	7,520.00
			Total:	45,841.94
THOMSON WEST				
	78071	5/8/2019	THOMSON WEST MONTHLY BILL	325.00
			Total:	325.00
TIGER DIRECT.COM				
	78072	5/8/2019	BROAD COM NETEXTREME	413.77
			Total:	413.77
TIM DICKISON				
	78121	5/15/2019	SERVICE CHARGE REFUND	147.00
			Total:	147.00
TIP INC.				
	78073	5/8/2019	TRANSER AUTH FORMS	117.99
			Total:	117.99
TOM RINNE				
	78053	5/8/2019	REIMBURSEMENT	370.18
			Total:	370.18
TRAVIS FINCH				
	78106	5/15/2019	TAX ON VHCL #14	536.25
			Total:	536.25
TRUCKEE DONNER PUD				
	78050	5/8/2019	ELECTRIC BILL	50.57
	78050	5/8/2019	ELECTRIC BILL	54.24
	78050	5/8/2019	ELECTRIC/WATER BILL	76,302.93
	78050	5/8/2019	ELECTRIC BILL	27.32
			Total:	76,435.06
U.S. BANK				
	78134	5/30/2019	METER DEPOSIT	925.00
			Total:	925.00
ULINE				
	78085	5/8/2019	SAFETY GLASS WIPES	59.86
			Total:	59.86
UNITED RENTALS				
	78108	5/15/2019	SKID STEER/LOADER TRAIN	4,860.00
	10078109	5/15/2019	FEE FOR SKID STEER TRAIN	97.20
	78108	5/15/2019	LOADER TRAINING	1,417.50
			Total:	6,374.70



Tahoe-Truckee Sanitation Agency
 Accounts Payable
 Print Check Detail
 05/01/2019 - 05/31/2019

Vendor	Check No.	Check Date	Check Description	Amount
VEOLIA ENVIRONMENTAL SERVICES				
	78074	5/8/2019	LARGE E WASTE DISPOSAL	6,321.71
			Total:	6,321.71
VERIZON WIRELESS				
	78075	5/8/2019	VERIZON BILL	468.68
			Total:	468.68
VICKY LUFRANO				
	78032	5/8/2019	REIMB CELL PHONE LUFRANO	42.80
	78092	5/8/2019	CERT & LUNCH REIMB	110.00
	78032	5/8/2019	REIMBUREMENT	400.00
			Total:	552.80
VWR SCIENTIFIC, INC.				
	78076	5/8/2019	GLASS FUNNEL	329.71
	78112	5/15/2019	TIPS PIPET	353.39
	78112	5/15/2019	LAB SUPPLIES	454.81
	78076	5/8/2019	FILTER PAPER	2,162.61
	78076	5/8/2019	CARBON STD	158.65
	78076	5/8/2019	TIPS PIPET MACRO 5ML	439.13
	78076	5/8/2019	VIAL AMBER 40ML	435.19
	78076	5/8/2019	SULFURIC ACID FINAL PAY	66.06
	78127	5/23/2019	CREDIT INV 8085354578	(39.49)
	78127	5/23/2019	CREDIT INV 8085382777	(85.42)
	78127	5/23/2019	LAB SUPPLIES	251.25
	78127	5/23/2019	LAB SUPPLIES	735.48
	78127	5/23/2019	LAB SUPPLIES	165.24
	78127	5/23/2019	LAB SUPPLIES	112.46
	78127	5/23/2019	TUBING SL, TUBING PVC	275.57
	78127	5/23/2019	CULTURE TUBE 16X150 MM	619.20
			Total:	6,433.84
WESTERN NEVADA SUPPLY				
	78077	5/8/2019	WO # 61191	306.88
	78077	5/8/2019	FINAL PAY WO# 17753871	1,979.98
			Total:	2,286.86
WILEY, PRICE & RADULOVICH				
	78078	5/8/2019	WILEY PRICE BILL	19,910.60
	78118	5/15/2019	WILEY MONTHLY BILL	11,107.00
			Total:	31,017.60
WORK WORLD				
	78079	5/8/2019	BOOTS, MARTIN	0.00
			Total:	0.00
YP				
	78080	5/8/2019	MONTHLY DEX	10.50
			Total:	10.50
ZEBHULON SNIDER				
	78062	5/8/2019	REIMB CWEA CERT, SNIDER	200.00
			Total:	200.00



Tahoe-Truckee Sanitation Agency
Accounts Payable
Print Check Detail
05/01/2019 - 05/31/2019

Vendor	Check No.	Check Date	Check Description	Amount
ZORO				
	78081	5/8/2019	I & E STOCK	28.69
	78081	5/8/2019	I & E STOCK	96.28
	78081	5/8/2019	I & E STOCK	24.06
	78081	5/8/2019	FRONT GATE PARTS	301.29
	78081	5/8/2019	I & E STOCK	378.90
	78081	5/8/2019	PPE CABINET	522.72
	78081	5/8/2019	RESTOCK	988.63
	78081	5/8/2019	RESTOCK	72.32
	78081	5/8/2019	RESTOCK	219.43
	78081	5/8/2019	RESTOCK	143.76
			Total:	2,776.08
Print Check Total				526,552.36



Tahoe-Truckee Sanitation Agency
Accounts Payable
Payroll and General Fund Warrant Summary
05/01/2019 - 05/31/2019

Description	Pay Date	Amount
Payroll	05/01/19	155,750.30
Payroll	05/16/19	156,211.57
Payroll	05/31/19	157,008.22
Payroll Total		468,970.09

General Fund Warrant Summary	Amount
Print Check Total	526,552.36
Electronic Transfer Total	478,387.46
Payroll Total	468,970.09
Warrant Total	1,473,909.91



TAHOE-TRUCKEE SANITATION AGENCY

MEMORANDUM

Date: June 12, 2019
To: Board of Directors
From: Roshelle Chavez, Administrative Services Manager
Item: IV-3
Subject: Approval of financial statements

Background

Financial statements for the previous calendar month(s).

Fiscal Impact

None.


Attachments

Report of financial statements.

Recommendation

Management recommends approval of the financial statements.

Review Tracking

Submitted By: 
Roshelle Chavez
Administrative Services Manager

Approved By: 
LaRue Griffin
General Manager



Tahoe-Truckee Sanitation Agency
Fund 00: Administration
Fiscal Year 2018 - 2019
Period Ending May 31, 2019

	Budget (\$)	Month (\$)	Month (%)	Year-To-Date (\$)	Year-To-Date (%)
REVENUE					
Tax Revenue - Ad Valorem	3,000,000.00	1,342,143.88	44.9	3,597,181.06	120.0
TOTAL REVENUE	3,000,000.00	1,342,143.88	44.9	3,597,181.06	120.0
EXPENDITURE					
Salaries & Wages	825,000.00	83,299.42	10.1	918,720.87	111.4
Employee Benefits					
Retirement	200,000.00	20,391.15	10.2	136,718.04	68.4
Workers Compensation	15,000.00	0.00	0.0	13,573.20	90.5
Medicare	15,000.00	1,162.00	7.8	11,999.40	80.0
State Disability Insurance	6,000.00	1,740.24	29.0	8,253.81	137.6
Life Insurance	4,000.00	355.08	8.9	3,813.29	95.3
Health Insurance	190,000.00	28,149.95	0.1	289,060.60	1.5
Dental Insurance	20,000.00	2,046.36	10.2	23,338.32	116.7
Navia HRA	10,000.00	104.88	1.1	11,806.34	118.1
OPEB	0.00	0.00	0.0	0.00	0.0
Vision Reimbursement	5,000.00	450.00	9.0	3,190.45	63.8
Other Employee Benefits	0.00	125.96	0.0	2,233.02	0.0
Total	465,000.00	54,525.62	11.7	503,986.47	108.3
Director Fees	7,000.00	500.00	7.1	5,300.00	75.7
Vehicle					
Fuel	4,000.00	(144.77)	(3.6)	1,119.67	28.0
Maintenance	2,000.00	22.28	1.1	429.21	21.5
Total	6,000.00	(122.49)	(2.0)	1,548.88	25.8
CSRMA Insurance	90,000.00	0.00	0.0	128,377.32	142.6
Professional Memberships					
Agency	25,000.00	0.00	0.0	24,992.00	100.0
Employee	5,000.00	95.00	1.9	2,126.00	42.5
Total	30,000.00	95.00	0.3	27,118.00	90.4
Agency Permits and Licenses	150,000.00	52.31	0.0	153,564.57	102.4
Office Expense					
Bank Fees	15,000.00	118.10	0.8	14,034.69	93.6
Supplies	25,000.00	2,997.35	12.0	38,407.17	153.6
Furniture	4,000.00	0.00	0.0	921.32	23.0
IT Hardware	6,000.00	1,838.64	30.6	2,018.05	33.6
Software	5,000.00	450.00	9.0	5,557.66	111.2
Advertising	7,500.00	0.00	0.0	8,927.08	119.0
Total	62,500.00	5,404.09	8.7	69,865.97	111.8
Contractual Services					
Invoice Processing	70,000.00	518.00	0.7	70,019.96	100.0
County Services	60,000.00	0.00	0.0	61,456.88	102.4
Janitorial	28,000.00	1,637.18	6.0	25,354.96	90.5
General Office	10,000.00	1,569.87	15.7	13,022.80	130.2
Leases	0.00	0.00	0.0	0.00	0.0
Total	168,000.00	3,725.05	2.2	169,854.60	101.1
Professional Services					
Legal	200,000.00	19,394.04	9.7	240,793.90	120.4
Accounting & Billing Support	20,000.00	1,787.50	8.9	34,736.03	173.7
Auditor	45,000.00	5,625.00	12.5	39,640.00	88.1
Other	0.00	56,380.42	0.0	173,754.62	0.0
Total	265,000.00	83,186.96	31.4	488,924.55	184.5
Conferences and Training	15,000.00	700.00	4.7	17,861.38	119.1
Uncollectible Accounts	5,000.00	255.00	5.1	3,884.67	77.7
Utilities					
Heating Fuel	3,500.00	1,123.33	32.1	4,863.83	139.0
Electricity	90,000.00	6,801.79	7.6	74,517.79	82.8
Water	500.00	0.00	0.0	0.00	0.0
Natural Gas	5,000.00	391.49	7.8	4,039.89	80.8
Telephone	4,000.00	1,316.54	32.9	12,420.49	310.5
Total	103,000.00	9,633.15	9.4	95,842.00	93.0
TOTAL EXPENDITURE	2,191,500.00	241,254.11	11.0	2,584,849.28	118.0
NET INCOME	808,500.00			1,012,331.78	

Footnote: Above budget for Retirement Benefits includes amounts towards the UAL which is posted to Net Pension Liability.



Tahoe-Truckee Sanitation Agency
Fund 01: Operation and Maintenance
Fiscal Year 2018 - 2019
Period Ending May 31, 2019

	Budget (\$)	Month (\$)	Month (%)	Year-To-Date (\$)	Year-To-Date (%)
REVENUE					
Service Charges					
Income from Service Charges	13,000,000.00	6,396.50	0.0	12,630,727.50	97.2
TOTAL REVENUE	13,000,000.00	6,396.50	0.0	12,630,727.50	97.2
EXPENDITURE					
Salaries & Wages					
Operations	1,650,000.00	141,037.06	8.6	1,593,186.14	96.6
Laboratory	600,000.00	34,770.09	5.8	369,893.97	61.7
Maintenance	825,000.00	76,535.72	9.3	862,707.35	104.6
Instr. & Elect.	400,000.00	32,642.61	8.2	345,765.99	86.4
Engineering	475,000.00	35,750.44	7.5	406,854.83	85.7
Safety	95,000.00	9,671.46	10.2	98,985.69	104.2
IT	250,000.00	20,452.00	8.2	225,157.33	90.1
<i>Total</i>	<i>4,295,000.00</i>	<i>350,859.38</i>	<i>8.2</i>	<i>3,902,551.30</i>	<i>90.9</i>
Employee Benefits					
Retirement	1,200,000.00	87,261.35	7.3	607,269.38	50.6
Workers Compensation	55,000.00	0.00	0.0	85,633.42	155.7
Medicare	65,000.00	5,074.89	7.8	53,983.99	83.1
State Disability Insurance	40,000.00	3,499.93	8.8	41,281.26	103.2
Life Insurance	25,000.00	1,617.44	6.5	18,759.26	75.0
Health Insurance	1,300,000.00	122,318.10	9.4	1,242,043.73	95.5
Dental Insurance	70,000.00	6,152.00	8.8	67,477.76	96.4
Navia HRA	40,000.00	6,186.82	15.5	38,447.50	96.1
OPEB	0.00	0.00	0.0	0.00	0.0
Vision Reimbursement	20,000.00	1,015.00	5.1	9,414.94	47.1
Other Employee Benefits	0.00	222.27	0.0	6,673.35	0.0
<i>Total</i>	<i>2,815,000.00</i>	<i>233,347.80</i>	<i>8.3</i>	<i>2,170,984.59</i>	<i>77.1</i>
Vehicle					
Fuel	22,000.00	1,750.22	8.0	17,851.49	81.1
Maintenance	20,000.00	8,358.29	41.8	33,484.02	167.4
<i>Total</i>	<i>42,000.00</i>	<i>10,108.51</i>	<i>24.1</i>	<i>51,335.51</i>	<i>122.2</i>
Professional Memberships					
Professional Memberships	15,000.00	1,150.00	7.7	12,562.25	83.8
Office Expense					
Furniture	6,000.00	17.60	0.3	4,635.81	77.3
IT Hardware	50,000.00	3,304.65	6.6	14,573.73	29.2
Software	30,000.00	74,478.03	248.3	100,913.80	335.6
Advertising	10,000.00	2,407.96	24.1	2,407.96	24.1
<i>Total</i>	<i>96,000.00</i>	<i>80,208.24</i>	<i>83.6</i>	<i>122,531.30</i>	<i>127.6</i>
Professional Services					
Engineering	100,000.00	0.00	0.0	27,360.67	27.4
<i>Total</i>	<i>100,000.00</i>	<i>0.00</i>	<i>0.0</i>	<i>27,360.67</i>	<i>27.4</i>
Conferences and Training					
Conferences and Training	25,000.00	10,587.12	42.4	21,152.02	84.6
Utilities					
Heating Fuel	31,500.00	10,109.99	32.1	57,186.87	181.6
Electricity	810,000.00	61,277.49	7.6	715,126.54	88.3
Water	4,500.00	113.40	2.5	1,337.70	29.7
Natural Gas	45,000.00	3,523.38	7.8	36,275.42	80.6
Telephone	36,000.00	4,218.29	11.7	31,863.23	88.5
<i>Total</i>	<i>927,000.00</i>	<i>79,242.55</i>	<i>8.6</i>	<i>841,789.76</i>	<i>90.8</i>



Tahoe-Truckee Sanitation Agency
 Fund 01: Operation and Maintenance
 Fiscal Year 2018 - 2019
 Period Ending May 31, 2019

	Budget (\$)	Month (\$)	Month (%)	Year-To-Date (\$)	Year-To-Date (%)
Contractual Services					
Operations	1,250,000.00	39,827.34	3.2	1,025,018.56	82.0
Laboratory	55,000.00	4,406.24	8.0	43,543.90	79.2
Maintenance	75,000.00	10,430.44	13.9	63,563.24	84.8
Instr. & Elect.	40,000.00	178.24	0.5	13,504.16	33.8
Safety	35,000.00	2,575.82	7.4	19,074.55	54.5
IT	50,000.00	48.76	0.1	373.20	0.8
Engineering	150,000.00	41.92	0.0	975.71	0.7
<i>Total</i>	<i>1,655,000.00</i>	<i>57,508.76</i>	<i>3.5</i>	<i>1,166,053.32</i>	<i>70.5</i>
Supplies, Repairs and Maintenance					
Operations	50,000.00	3,211.02	6.4	33,881.57	67.8
Laboratory	15,000.00	7,945.47	53.0	90,393.01	602.6
Maintenance	200,000.00	27,905.13	14.0	244,121.32	122.1
Instr. & Elect.	130,000.00	17,495.12	13.5	118,472.81	91.1
Safety	75,000.00	5,822.35	7.8	44,548.72	59.4
IT	80,000.00	6,596.14	8.3	35,898.69	44.9
<i>Total</i>	<i>550,000.00</i>	<i>68,975.23</i>	<i>12.5</i>	<i>567,316.12</i>	<i>103.2</i>
TOTAL EXPENDITURE	10,520,000.00	891,987.59	8.5	8,883,636.84	84.5
NET INCOME	2,480,000.00			3,747,090.66	



Tahoe-Truckee Sanitation Agency
 Fund 02: Wastewater Capital Reserve Fund
 Fiscal Year 2018 - 2019
 Period Ending May 31, 2019

DESCRIPTION	Budget (\$)	Month (\$)	Month (%)	Year-To-Date (\$)	Year-To-Date (%)
Barscreens, Washers, Compactors	1,500,000.00	0.00	0.0	0.00	0.0
TRI Improvements *	1,375,000.00	0.00	0.0	1,351,948.25	98.3
Operation and Maintenance Carts	25,000.00	0.00	0.0	0.00	0.0
SUB TOTOAL	2,900,000.00	0.00	0.0	1,351,948.25	46.6
Debt Payment of SRF Loan (73.2%)	2,377,168.00			2,377,168.00	
TOTAL	5,277,168.00	0.00	0.0	3,729,116.25	70.7

Note: * Project Complete



Tahoe-Truckee Sanitation Agency
 Fund 06: Replacement, Rehabilitation and Upgrade
 Fiscal Year 2018 - 2019
 Period Ending May 31, 2019

DESCRIPTION	Budget (\$)	Month (\$)	Month (%)	Year-To-Date (\$)	Year-To-Date (%)
Clarifier Coating Improvement	375,000.00	0.00	0.0	189,472.70	50.5
Lab Equipment Replacement	50,000.00	0.00	0.0	35,560.93	71.1
Admin. Office Improvement	125,000.00	0.00	0.0	30,502.28	24.4
Accounting Software Upgrade	75,000.00	0.00	0.0	44,313.00	59.1
Bldg. #27 Switchgear Improvement	575,000.00	(272.47)	(0.1)	554,665.05	96.5
EPDM Roof Replacement *	150,000.00	0.00	0.0	126,907.00	84.6
Translucent Panel Rehabilitation	50,000.00	0.00	0.0	16,476.92	33.0
RAS AFD Upgrades	30,000.00	0.00	0.0	0.00	0.0
TRI Improvements *	1,375,000.00	0.00	0.0	1,331,128.07	96.8
Portable PD Pump	75,000.00	0.00	0.0	0.00	0.0
Centrifuge Rebuild	50,000.00	0.00	0.0	0.00	0.0
Robicon Drive Upgrade	100,000.00	0.00	0.0	0.00	0.0
Admin. MCC Panel Improvements	50,000.00	0.00	0.0	0.00	0.0
Joerger Drive Reconstruction	100,000.00	0.00	0.0	92,252.72	92.3
SUB TOTAL	3,180,000.00	(272.47)	0.0	2,421,278.67	76.1
Debt Payment on SRF Loan (26.8%)	870,329.20	0.00	0.0	870,329.20	100.0
TOTAL	4,050,329.20	(272.47)	0.0	3,291,607.87	81.3

Note: * Project Complete



**Tahoe Truckee Sanitation Agency
Fund Balances
Period Ending May 31, 2019**

Fund No.	Description	Beginning Month Balance	Interest	Revenue	Expenditure	Transfers	Ending Month Balance
				<i>1,342,143.88</i>	<i>241,254.11</i>		
				<i>0.00</i>	<i>95,602.21</i>		
0	Admininstration	75,310.13	3,992.84	1,342,143.88	336,856.32	(1,070,000.00)	14,590.53
				<i>6,396.50</i>	<i>891,987.59</i>		
				<i>148,397.78</i>	<i>234,498.96</i>		
1	Operations & Maintenance	843,579.88	2.13	154,794.28	1,126,486.55	420,000.00	291,889.74
				<i>351,980.00</i>			
				<i>2,494.89</i>			
2	WWCRF	18,282,150.39	250.64	354,474.89	0.00	0.00	18,636,875.92
4	SRF	3,018,944.36	0.00	0.00	0.00	0.00	3,018,944.36
					<i>(272.47)</i>		
					<i>2,580.03</i>		
6	Rehab	25,918,612.53	0.00	0.00	2,307.56	650,000.00	26,566,304.97
7	Emergency Reserve	4,024,682.82	0.00	0.00	0.00	0.00	4,024,682.82
Total Fund Balance		52,163,280.11	4,245.61	1,851,413.05	1,465,650.43	0.00	52,553,288.34

Note: Revenue and expenditure consist of accrued and cash totals.

**End of Month Cash Balances
Period Ending May 31, 2019**

Account	Description	Avg. Monthly Interest Rate	Beginning Month Balance	Ending Month Balance
L.A.I.F.		2.45%	50,578,142.07	51,393,142.07
Savings	Wells Fargo - Investment	0.10%	933,030.30	619,881.62
	US Bank - Service Charge	NA	22,063.22	4,652.67
	US Bank - Tax Revenue	0.25%	2,790.04	2,132.10
	US Bank - WWCRF	0.25%	65,724.31	252,424.73
Checking	US Bank - General Checking	NA	400,466.87	276,060.25
	Wells Fargo - Payroll	NA	159,463.30	3,394.90
Checking	US Bank - Petty Cash	NA	1,600.00	1,600.00
Cash Balance Totals		NA	52,163,280.11	52,553,288.34

Note: L.A.I.F. balance reflects difference of \$300,000 in transfer process.

Local Agency Investment Fund
P.O. Box 942809
Sacramento, CA 94209-0001
(916) 653-3001

www.treasurer.ca.gov/pmia-laif/laif.asp

June 06, 2019

TAHOE TRUCKEE SANITATION AGENCY

TREASURER
 13720 BUTTERFIELD DRIVE
 TRUCKEE, CA 96161

PMIA Average Monthly Yields

Account Number:
 70-31-001

Tran Type Definitions

May 2019 Statement

Effective Date	Transaction Date	Tran Type	Confirm Number	Authorized Caller	Amount
5/9/2019	5/8/2019	RW	1606087	DAWN DAVIS	-340,000.00
5/16/2019	5/16/2019	RD	1606588	DAWN DAVIS	123,000.00
5/16/2019	5/16/2019	RD	1606603	DAWN DAVIS	603,000.00
5/17/2019	5/16/2019	RW	1606661	DAWN DAVIS	-175,000.00
5/24/2019	5/23/2019	RD	1607099	DAWN DAVIS	860,000.00
5/24/2019	5/23/2019	RD	1607100	DAWN DAVIS	44,000.00

Account Summary

Total Deposit:	1,630,000.00	Beginning Balance:	50,578,142.07
Total Withdrawal:	-515,000.00	Ending Balance:	51,693,142.07



TAHOE-TRUCKEE SANITATION AGENCY

MEMORANDUM

Date: June 12, 2019
To: Board of Directors
From: Roshelle Chavez, Administrative Services Manager
Item: V-1
Subject: Public hearing for public comment related to the Board's consideration of adopting a resolution of the Board adopting 2019-20 tax roll billing report and approving billing and collection of charges on county tax roll

Background

A written report of T-TSA sewer service charges containing a description of each parcel receiving sanitary sewer service and the amount of the sewer service charge for each parcel for the fiscal year has been prepared and the public hearing permits property owners and other interested persons to attend and present oral or written comments concerning the report and the proposal to collect service charges on the tax roll.

State law requires the Board to hold a noticed public hearing prior to adopting the report and adding the sewer service charges to the tax rolls. In accordance with Health and Safety Code Section 5473.2, "the legislative body shall hear and consider all objections or protests, if any, to said report (billing report) referred to in said notice...If the legislative body finds that protest is made by the owners of a majority of separate parcels of property described in the report, then the report shall not be adopted and the charges shall be collected separately from the tax roll and shall not constitute a lien against any parcel or parcels of land."

Fiscal Impact

None.


Attachments

Public hearing notice and submitted written comments.

Recommendation

Management and staff recommend the Board of Directors hear public comment and consider whether there is a majority protest.

Review Tracking

Submitted By: 
Roshelle Chavez
Administrative Services Manager

Approved By: 
LaRue Griffin
General Manager

TAHOE-TRUCKEE SANITATION AGENCY

A Public Agency
13720 Butterfield Drive
TRUCKEE, CALIFORNIA 96161
(530) 587-2525 • FAX (530) 587-5840



Directors

S. Lane Lewis: President
Dale Cox: Vice President
Jon Northrop
Dan Wilkins
Blake Tresan

General Manager

LaRue Griffin

May 6, 2019

RE: Change in Sewer Service Charge Collection Method (ACCOUNT NO.)

Dear Property Owner:

This letter is to inform you that the Board of Directors of the Tahoe-Truckee Sanitation Agency (T-TSA) is considering changes to the way that T-TSA sewer service charges are collected. T-TSA owns and operates the regional wastewater treatment plant that treats the sewage from your property. Currently, the T-TSA semi-annual sewer service charges are billed directly to you twice annually, in January and July of each year.

The T-TSA Board of Directors is considering including the T-TSA sewer service charges on the property tax bill produced each year by the County Tax Assessor and authorizing the County to collect the service charges through the property tax roll. The Board is considering this change to reduce costs and simplify bill payment for its customers.

If approved by the T-TSA Board, future County property tax bills would include an additional line item showing the T-TSA annual sewer service charge. Property owners would pay the service charges through the County when they pay the County property tax bill. Property owners would no longer receive bills from T-TSA. If you were previously enrolled in the T-TSA automatic payment program, your scheduled payment would be cancelled. The Agency plans to make this change on July 1 and starting with the 2019-20 property tax bill. **Please note that there would be no change in the T-TSA service charges because of the change in billing method.**

California law requires the T-TSA to hold a public hearing before authorizing the service charges to be collected on the tax roll. Below this letter is a notice of public hearing regarding this issue.

If you have any questions, please contact our office at (530) 587-2525 or customerservice@ttsa.net.

PUBLIC HEARING NOTICE AND NOTICE OF REPORT OF SERVICE CHARGES

NOTICE IS HEREBY GIVEN that a written report of T-TSA sewer service charges containing a description of each parcel receiving sanitary sewer service and the amount of the sewer service charge for each parcel for the fiscal year has been prepared and is filed in the administrative office of the T-TSA (13720 Butterfield Drive, Truckee, CA) and is available for public review during normal business hours. The Agency proposes to collect these service charges on the County tax roll. A pdf version of the report of charges is available via email upon request to customerservice@ttsa.net. A paper copy is available for purchase by the public at a price equal to the actual cost to the T-TSA of copying the document.

NOTICE IS ALSO GIVEN the Agency Board of Directors will hold a public hearing on the report of charges during the Tahoe-Truckee Sanitation Agency (T-TSA) Regular Meeting of the Board of Directors on Wednesday, June 12, 2019, at 9:00 A.M. or soon thereafter as the matter may be heard, at the Agency's Board Meeting Room, 13720 Butterfield Drive, Truckee, CA. All property owners and other interested persons are invited to attend the public hearing and present oral or written comments concerning the report and the proposal to collect service charges on the tax roll.

Posted and mailed May 6, 2019 by LaRue Griffin, General Manager/Board Secretary

From: [Mike Witherspoon](#)
To: customerservice@ttsa.net
Subject: I support the move to tax role billing
Date: Friday, May 10, 2019 11:21:36 AM

I am writing in response to your letter about changing the sewer charging method. I think it is great that you are putting this on the annual tax bill from the county. It's a win-win. Better for the T-TSA as it reduces operational costs. Better for your customers/citizens as this change reduces the number of bills we have to pay various utility providers.

Thank you for making this change.

Mike

--

Mike Witherspoon
cell: 917.453.3797

You are forgiven for your happiness and your successes only if you generously consent to share them. - **Albert Camus**



TAHOE-TRUCKEE SANITATION AGENCY

A Public Agency
13720 Butterfield Drive
Truckee, CA 96161
(530) 587-2525 • FAX (530) 587-5840

RECEIVED
MAY 13 2019

Directors

S. Lane Lewis: President
Dale Cox: Vice President
Jon Northrop
Dan Wilkins
Blake Tresan

General Manager

LaRue Griffin

SCH 5-DIGIT 96160
TTM0430A *** 7000001177 00.0005.0223 1177/1



KING KATHLEEN
PO BOX 5193
TAHOE CITY CA 96145-5193

5/11/19

Hi, I am OK with the semi-annual charges, but please do not add this to our already high tax bills!
LaRue Griffin

May 6, 2019

P.S.: I am not able to attend the meeting

Account No. P84-103-03-00

RE: Change in Sewer Service Charge Collection Method

Dear Property Owner:

This letter is to inform you that the Board of Directors of the Tahoe-Truckee Sanitation Agency (T-TSA) is considering changes to the way that T-TSA sewer service charges are collected. T-TSA owns and operates the regional wastewater treatment plant that treats the sewage from your property. Currently, the T-TSA semi-annual sewer service charges are billed directly to you twice annually, in January and July of each year.

The T-TSA Board of Directors is considering including the T-TSA sewer service charges on the property tax bill produced each year by the County Tax Assessor and authorizing the County to collect the service charges through the property tax roll. The Board is considering this change to reduce costs and simplify bill payment for its customers.

If approved by the T-TSA Board, future County property tax bills would include an additional line item showing the T-TSA annual sewer service charge. Property owners would pay the service charges through the County when they pay the County property tax bill. Property owners would no longer receive bills from T-TSA. If you were previously enrolled in the T-TSA automatic payment program, your scheduled payment would be cancelled. The Agency plans to make this change on July 1 and starting with the 2019-20 property tax bill. **Please note that there would be no change in the T-TSA service charges because of the change in billing method.**

California law requires the T-TSA to hold a public hearing before authorizing the service charges to be collected on the tax roll. Below this letter is a notice of public hearing regarding this issue.

If you have any questions, please contact our office at (530) 587-2525 or customerservice@ttsa.net.

PUBLIC HEARING NOTICE AND NOTICE OF REPORT OF SERVICE CHARGES

NOTICE IS HEREBY GIVEN that a written report of T-TSA sewer service charges containing a description of each parcel receiving sanitary sewer service and the amount of the sewer service charge for each parcel for the fiscal year has been prepared and is filed in the administrative office of the T-TSA (13720 Butterfield Drive, Truckee, CA) and is available for public review during normal business hours. The Agency proposes to collect these service charges on the County tax roll. A pdf version of the report of charges is available via email upon request to customerservice@ttsa.net. A paper copy is available for purchase by the public at a price equal to the actual cost to the T-TSA of copying the document.

NOTICE IS ALSO GIVEN the Agency Board of Directors will hold a public hearing on the report of charges during the Tahoe-Truckee Sanitation Agency (T-TSA) Regular Meeting of the Board of Directors on Wednesday, June 12, 2019, at 9:00 A.M. or soon thereafter as the matter may be heard, at the Agency's Board Meeting Room, 13720 Butterfield Drive, Truckee, CA. All property owners and other interested persons are invited to attend the public hearing and present oral or written comments concerning the report and the proposal to collect service charges on the tax roll.

Posted and mailed May 6, 2019 by LaRue Griffin, General Manager/Board Secretary

From: [Emily Pindar](#)
To: [Eileen Lewis](#)
Cc: [Customer Service](#)
Subject: RE: Change in Sewer Service Charge Collection Method
Date: Tuesday, May 14, 2019 1:30:30 PM
Attachments: [image001.png](#)

Hello Ms. Lewis-

Thank you so much for reaching out with your comments below. I understand your reasoning, and the Tahoe-Truckee Sanitation Agency is committed to a sewer service charge rate system that is fair and proportional to its budgetary needs.

The Agency has not increased the sewer service charge rates since 2010. Agency costs have continued to rise steadily over the last nine years, but the Agency has been dedicated to offsetting these increased costs by improving efficiencies and implementing other cost saving measures rather than increase sewer service charge rates. While I understand the logic, the reality is that these cost savings will be utilized to offset other rising costs, and thus passed on to customers by forgoing a rate increase.

I will be certain to pass on your comments below to the Board of Directors at their upcoming meeting discussing the proposed changes.

Have a wonderful day!

Emily Pindar

Customer Service Supervisor

[Tahoe-Truckee Sanitation Agency](#)

13720 Butterfield Drive, Truckee CA 96161

(530)587-2525

(530)587-5840 fax



From: Eileen Lewis <lewiseileen@hotmail.com>

Sent: Tuesday, May 14, 2019 10:37 AM

To: customerservice@ttsa.net

Cc: Eileen Lewis <lewiseileen@hotmail.com>

Subject: Change in Sewer Service Charge Collection Method

Hello,

I just read the letter dated May 6, 2019, re: Change in Sewer Service Charge Collection Method. From what I read from the letter "The Board is considering this change to reduce costs and simplify bill payment for its customers." As such, I would expect that our fees would go down. However, the letter also stated "Please note that there will be no change in the T-TSA service charges because of the change in billing method." I am wondering where the "money saved" is going to? I would think it should be passed on to the customers. Please respond.

Thank you,
Eileen M. Lewis

From: [Nonna Nadia](#)
To: customerservice@ttsa.net
Subject: Billing method
Date: Wednesday, May 15, 2019 9:43:53 AM

Just received your letter.

Great Idea! Anything to get more accountability and less collecting expenses.
KWV condo owner

Sent from my iPhone

Harry N. Lalor
11301 Sitzmark Way
Truckee, CA 96161

May 11, 2019

RECEIVED
MAY 16 2019
Tahoe-Truckee Sanitation Agency

Tahoe-Truckee Sanitation Agency
13720 Butterfield Drive
Truckee, CA 96161

RE: Change in Sewer Service Charge Collection Method

Gentlemen,

This is to advise you that I am supportive of the change proposed in your May 6, 2019 letter and urge you to adopt it.

Very truly,


Harry Lalor

May 16, 2019
cert # P.84 -092-02-00

J. J. L.A.,

Please put this cert in
my name.

Leval Oliver died 4-16-18.



Betty Oliver
803 Larkspur Ln
Murphys, CA 95247-9694

The property at 2035 Kent
Lake city is in my name
Betty L. Oliver

209-728-1213

I do not want / like
this bill put on property taxes.
a burden in tax amount.

Sincerely,
Betty Oliver

Received
5/20/19
CG

From: [Jerome Barulich](#)
To: customerservice@ttsa.net
Subject: Change in Collection Notice/Acct P117-050-10-00
Date: Tuesday, May 21, 2019 8:11:23 AM

Sirs:

I am not in favor of adding another line item charge to my property tax bill.

My Property Tax statement is already a joke with too many additions to. I prefer not to have my lender increase my impounds each month to cover added fees.

Please retain the current billing system as is.

Thank You,

Jerome Barulich
229 Laurel Drive
Tahoe Vista, CA 96148

From: [TMacBride](#)
To: ["customerservice@ttsa.net"](mailto:customerservice@ttsa.net)
Subject: Proposed Change in Sewer Service Charge Collection Method
Date: Monday, June 03, 2019 4:46:11 PM

Sounds like a good idea.

Tom MacBride

Acct P85-202-10-00

From: [Terrell H](#)
To: customerservice@ttsa.net
Subject: change of sewer collection method
Date: Thursday, June 06, 2019 8:09:50 AM

Hi, I received your letter requesting feedback on putting the sewer bill on the property tax.

This is not a good idea and is essentially evil.

People may lose their house to foreclosure due to this action.

When folks signed up for their mortgage they often have the option of including the property tax and insurance.

Sometimes banks will force the impound account in order to get the loan.

The property tax is the largest fee and increases a monthly payment significantly.

The impound account is sacred, sudden or ANY increase can cause a hard working family or elder or someone in medical emergency to not be able to make their mortgage payment.

They must choose between food or an increased mortgage with your sewer bill attached.

I believe that trying to save a few cents in your billing department by attaching the bill to an elders mortgage is absolutely a failure of management. A better answer is to fire that employee who suggests this action and make your office more efficient. Cut costs! eliminate the bloat! Repair older vehicles instead of buying new. etc etc etc. I am sure your organization has some waste, fraud and abuse that can be terminated instead of overlooked. I occasionally visit the office and see 5 people sitting there

twiddling thumbs and then get dirty looks when one has to actually get out of their seat to print a copy or something. LAZY SACS WOULD RATHER JACK OUR BILLS THEN LET GO OF THE USELESS EMPLOYEE BECAUSE THEY ARE ALL FRIENDS OR WHATEVER. Get a clue and get off the glue.

Sincerely,

Concerned Citizen that cares about the people more than the useless employee milking the public dollar.

RECEIVED
JUN 06 2019

Tahoe-Truckee Sanitation Agency

VICTOR REPSTAD
13100 Squirrel Creek Road
Grass Valley, CA 95945

Phone: 530-273-5453

May 31, 2019

Tahoe-Truckee Sanitation Agency
13720 Butterfield Drive
Truckee, CA 96161

RE: Your Agency Letter of May 6, 2019
Change in Sewer Service Charge Collection Method
Account No.: E15-263-17-000

To Whom It May Concern:

This is to advise that I am adamantly opposed to the proposed change in the collection method for sewer charges.

Your letter states that this change would reduce costs and simplify bill payment for customers. I strongly disagree - all this would accomplish is for a different agency (the tax assessor) to pick-up the cost and service to send out the bills.

I also believe this would make it much easier for your agency to increase costs without holding a hearing - you would simply up the amount on the tax assessment which most people wouldn't notice.

For the above reasons I oppose this change and request that your agency continue to send out semi-annual bills for this assessment.

Sincerely,


Victor Repstad



TAHOE-TRUCKEE SANITATION AGENCY

MEMORANDUM

Date: June 12, 2019
To: Board of Directors
From: Roshelle Chavez, Administrative Services Manager
Item: V-2
Subject: Approval of Resolution No. 3-2019 adopting 2019-20 tax roll billing report and approving billing and collection of charges on the County of Placer tax roll

Background

The Agency adopted Ordinance No. 2-2019 authorizing and electing to collect sewer service charges on the County of Placer tax roll and authorized and directed Agency staff to take certain actions. Pursuant to Ordinance No. 2-2019 and Health and Safety Code section 5473, the Agency has prepared and filed with the Agency Secretary a written report with a description of real property parcels receiving Agency sewer service and each parcel's sewer service charges for fiscal year 2019-20 to be billed and collected on and through the County of Placer tax roll.

The County of Placer has required as a condition of the collection of the Agency sewer service charges that the Agency warrant the legality of the charges and defend and indemnify the County from any challenge to the legality of the charges. Resolution 3-2019 would meet the conditions of the County allowing the Agency to adopt the 2019-20 tax roll billing report and approving billing and collection of charges on the County of Placer tax roll.

Fiscal Impact

The County of Placer assesses a processing fee of 1% of the total collected amount equaling \$48,109.


Attachments

Resolution No. 3-2019 and billing report.

Recommendation

Management and staff recommend approval of Resolution No. 3-2019 adopting 2019-20 tax roll billing report and approving billing and collection of charges on the County of Placer tax roll.

Review Tracking

Submitted By: 
Roshelle Chavez
Administrative Services Manager

Approved By: 
LaRue Griffin
General Manager

RESOLUTION NO. 3 - 2019

**A RESOLUTION OF THE BOARD OF DIRECTORS OF
THE TAHOE-TRUCKEE SANITATION AGENCY
ADOPTING 2019-20 TAX ROLL BILLING REPORT AND
APPROVING BILLING AND COLLECTION OF
CHARGES ON COUNTY OF PLACER TAX ROLL**

BE IT RESOLVED by the Board of Directors of the Tahoe-Truckee Sanitation Agency as follows:

1. Findings. The Board finds and determines as follows:

a. The Agency adopted Ordinance No. 2-2019 authorizing and electing to collect sewer service charges on the County of Placer (“County”) tax roll and authorizing and directing Agency staff to take certain actions. Pursuant to Ordinance No. 2-2019 and Health and Safety Code section 5473, the Agency has prepared and filed with the Agency Secretary a written report with a description of real property parcels receiving Agency sewer service and each parcel’s sewer service charges for fiscal year 2019-20 (the “Report”) to be billed and collected on and through the County tax roll. The Board has reviewed and considered the Report.

b. Pursuant to Ordinance No. 2-2019, Health and Safety Code section 5473.1, and Government Code section 6066, the Agency has prepared and published and mailed public hearing notices informing affected property owners and ratepayers and interested members of the public about the Agency’s plan to collect charges on the tax roll and a public hearing to receive and consider public comments or protests concerning the Report and this resolution.

c. The Board conducted the public hearing on June 12, 2019 in accordance with applicable legal requirements and the Board has heard and considered the submitted comments and protests (if any). The Board did not receive a majority landowner protest under Health and Safety Code section 5473.2.

d. The County has required as a condition of the collection of the Agency sewer service charges that the Agency warrant the legality of the charges and defend and indemnify the County from any challenge to the legality of the charges.

2. Report Adoption. The Board adopts the Report in the form as filed with the Agency Secretary and as presented at this meeting. The Board approves, authorizes, and determines to bill and collect the sewer service charges as stated in the Report on and through the County of Placer tax roll. The Board authorizes and directs the Agency Secretary to file the Report with the County Auditor-Controller together with a statement endorsed on the Report over the Secretary’s signature that the Report has been finally adopted by the Board.

3. Fee Collection. Pursuant to Health and Safety Code sections 5473.4 to 5473.9, the Board authorizes and directs the County Auditor-Controller to place the Agency sewer service charges as stated in the Report on the County tax roll and the County tax collector to collect the charges at the same time and in the same manner as County property taxes.

4. Agency Representation. The Agency warrants and represents that the sewer service charges imposed by the Agency and being requested to be collected by the County comply with all requirements of state law, including, but not limited to, California Constitution articles XIII C and XIII D (Proposition 218) (collectively the “Laws”).

5. Release and Indemnity. The Agency releases and discharges County, and its officers, agents, and employees, from any and all claims, demands, liabilities, costs and expenses, damages, causes of action, and judgments in any manner arising out of compliance of the Agency sewer service charges with the Laws. The Agency agrees to and shall defend, indemnify, and hold harmless the County, its officers, agents and employees (the “Indemnified Parties”) from any and all claims, demands, liabilities, costs and expenses, damages, causes of action, and judgments in any manner arising out of the Agency’s establishment and imposition of its sewer service charges. The Agency agrees that, in the event a judgment is entered in a court of law against any of the Indemnified Parties concerning the Agency’s establishment and imposition of its sewer service charges, the County may offset the amount of the judgment from any monies collected by County on behalf of the Agency, including property taxes.

6. Public Inquiries. The Agency agrees that its officers, agents, and employees will cooperate with the County in answering questions referred to the Agency by County from any person concerning the Agency sewer service charges and that the Agency will not refer such persons to County officers and employees for response.

7. Payment of Fees. The Agency agrees to pay to County such reasonable and ordinary charges as the County may prescribe to recoup its costs in placing on the tax roll and collecting the Agency sewer service charges as may be authorized by Government Code sections 29304 and 51800 and Health and Safety Code section 5473.9.

PASSED AND ADOPTED by the Board of Directors of the Tahoe-Truckee Sanitation Agency on this 12th day of June 2019 by the following vote:

AYES:
NOES:
ABSTAIN:
ABSENT:

By: _____
S. Lane Lewis
President, Board of Directors

Attest:

LaRue Griffin
Secretary, Board of Directors

PARCEL	DESCRIPTION	ANNUAL AMOUNT
069130058000	15839 COTTONWOOD ST	306.00
069140001000	15829 COTTONWOOD ST	306.00
069140002000	15815 CONIFER DR	306.00
069140003000	15805 CONIFER DR	306.00
069140005000	15791 CONIFER DR	306.00
069140008000	15751 CONIFER DR	612.00
069140012000	15750 CONIFER DR	306.00
069140013000	15760 CONIFER DR	306.00
069140014000	15789 COTTONWOOD ST	306.00
069140015000	15779 COTTONWOOD ST	306.00
069140016000	15769 COTTONWOOD ST	306.00
069140017000	15759 COTTONWOOD ST	306.00
069140019000	15771 CONIFER DR	306.00
069140020000	15731 CONIFER DR	306.00
069151002000	15729 COTTONWOOD ST	306.00
069151003000	15699 COTTONWOOD ST	306.00
069151004000	15619 COTTONWOOD ST	306.00
069151006000	15620 CONIFER DR	306.00
069151007000	15640 CONIFER DR	306.00
069151009000	15630 CONIFER DR	306.00
069151011000	15650 CONIFER DR	306.00
069151013000	15669 COTTONWOOD ST	306.00
069151015000	15710 CONIFER DR	306.00
069151016000	15720 CONIFER DR	306.00
069151017000	15730 CONIFER DR	306.00
069151019000	15719 COTTONWOOD ST	306.00
069151020000	15709 COTTONWOOD ST	306.00
069151021000	15689 COTTONWOOD ST	306.00
069151022000	15659 COTTONWOOD ST	306.00
069151023000	15649 COTTONWOOD ST	306.00
069151024000	15639 COTTONWOOD ST	306.00
069151025000	15629 COTTONWOOD ST	306.00
069151026000	15660 CONIFER DR	306.00
069151027000	15670 CONIFER DR	306.00
069151029000	15740 CONIFER DR	306.00
069151030000	15739 COTTONWOOD ST	306.00
069151031000	15609 COTTONWOOD ST	306.00
069151032000	10578 MAPLE DR	306.00
069151034000	15679 COTTONWOOD ST	306.00
069151035000	15690 CONIFER DR	306.00
069152003000	10560 CEDAR ST	306.00
069152004000	10570 CEDAR ST	306.00
069152010000	10571 MAPLE ST	306.00
069152011000	10581 MAPLE ST	306.00
069153003000	10560 DOGWOOD ST	306.00
069153004000	10570 DOGWOOD ST	306.00
069153005000	10580 DOGWOOD ST	306.00
069153006000	10581 CEDAR ST	306.00
069153008000	10561 CEDAR ST	306.00

TAHOE TRUCKEE SANITATION AGENCY
ANNUAL BILL REPORT

TIME- 9:22:26 USER-EMILY PRGM-BC0060R PAGE 2
DATE- 6/03/19 VRSN-052119

PARCEL	DESCRIPTION	ANNUAL AMOUNT
069153009000	10571 CEDAR ST	306.00
069154002000	15651 CONIFER DR	306.00
069154004000	15601 CONIFER DR	306.00
069154005000	15591 CONIFER DR	306.00
069154006000	15581 CONIFER DR	306.00
069154007000	15571 CONIFER DR	306.00
069154008000	15561 CONIFER DR	306.00
069154009000	15551 CONIFER DR	306.00
069154010000	15541 CONIFER DR	306.00
069154012000	15511 CONIFER DR	306.00
069154013000	15501 CONIFER DR	306.00
069154014000	15491 CONIFER DR	306.00
069154017000	15711 CONIFER DR	306.00
069154020000	15671 CONIFER DR	306.00
069154023000	15641 CONIFER DR	306.00
069154024000	15631 CONIFER DR	306.00
069154025000	15621 CONIFER DR	306.00
069154027000	15681 CONIFER DR	306.00
069154028000	15531 CONIFER DR	306.00
069154029000	15521 CONIFER DR	306.00
069161001000	10551 DOGWOOD ST	306.00
069161002000	10550 LARCH ST	306.00
069161005000	10561 DOGWOOD ST	306.00
069161007000	15460 CONIFER DR	306.00
069161008000	10571 DOGWOOD ST	306.00
069161009000	10581 DOGWOOD ST	306.00
069162001000	10551 LARCH ST	306.00
069162004000	15381 S SHORE DR	306.00
069162006000	10571 LARCH ST	306.00
069162007000	10561 LARCH ST	306.00
069162008000	15420 CONIFER DR	306.00
069162010000	15391 S SHORE DR	306.00
069162011000	15400 CONIFER DR	306.00
069162013000	15380 CONIFER DR	306.00
069162014000	15403 S SHORE DR	306.00
069162015000	15413 S SHORE DR	306.00
069162016000	15370 CONIFER DR	306.00
069164012000	15224 S SHORE DR	306.00
069165002000	15441 CONIFER DR	306.00
069165004000	15401 CONIFER DR	306.00
069165010000	15251 S SHORE DR	306.00
069165012000	15281 S SHORE DR	306.00
069165013000	15291 S SHORE DR	306.00
069165015000	15481 CONIFER DR	306.00
069165022000	15471 CONIFER DR	306.00
069165024000	15451 CONIFER DR	306.00
069165025000	15391 CONIFER DR	306.00
069165026000	15381 CONIFER DR	306.00
069165029000	15271 SOUTH SHORE DR	306.00

TAHOE TRUCKEE SANITATION AGENCY
ANNUAL BILL REPORT

TIME- 9:22:26 USER-EMILY PRGM-BC0060R PAGE 3
DATE- 6/03/19 VRSN-052119

PARCEL	DESCRIPTION	ANNUAL AMOUNT
069165030000	15261 S SHORE DR	306.00
069165031000	15431 CONIFER DR	306.00
069165033000	15241 S SHORE DR	306.00
069165037000	15421 CONIFER DR	306.00
069165039000	15371 CONIFER DR	306.00
069165041000	15341 CONIFER DR	306.00
069165042000	15331 CONIFER DR	306.00
069165044000	15321 S SHORE DR	306.00
069165045000	15351 CONIFER DR	306.00
069165047000	15231 S SHORE DR	306.00
069381001000	14784 MT JUDAH DR	306.00
069381002000	14804 MT JUDAH DR	306.00
069381003000	14814 MT JUDAH DR	306.00
069381004000	14824 MT JUDAH DR	306.00
069381005000	14825 SOUTH SHORE DR	306.00
069381006000	14805 SO SHORE DR	306.00
069381007000	14801 DONNER LAKE DR	306.00
069381009000	14754 MT JUDAH DR	306.00
069381011000	14660 RED MOUNTAIN RD	306.00
069381012000	14650 RED MOUNTAIN RD	306.00
069381016000	14734 MOUNT JUDAH DR	306.00
069382001000	14635 RED MOUNTAIN RD	306.00
069382006000	14604 MT JUDAH DR	306.00
069382008000	14624 MT JUDAH DR	306.00
069383001000	14821 MT JUDAH DR	306.00
069383002000	14811 MT JUDAH DR	306.00
069383003000	14801 MT JUDAH DR	306.00
069383004000	14781 MT JUDAH DR	306.00
069383005000	14751 MT JUDAH DR	306.00
069383006000	14661 MT JUDAH DR	306.00
069383007000	14630 DEVILS PEAK RD	306.00
069383008000	14650 DEVILS PEAK RD	306.00
069383012000	14645 DEVILS PEAK RD	306.00
069383015000	14660 DEVILS PEAK RD	306.00
080101005000	9100 RIVER RD	306.00
080111005000	9000 RIVER RD	306.00
080121004000	8989 RIVER RD	306.00
080140004000	8730 RIVER RD	306.00
080140005000	8720 RIVER RD	306.00
080140009000	8640 RIVER RD	306.00
080140019000	8660 RIVER RD	306.00
080140023000	8680 RIVER RD	306.00
080140025000	8710 RIVER RD	306.00
080150008000	8570 RIVER RD	306.00
080222012000	7960 RIVER RD	306.00
080222020000	7932 RIVER RD	306.00
080222027000	7912 RIVER RD	306.00
080222030000	7952 RIVER RD	306.00
080222037000	7190 RIVER RD	306.00

TAHOE TRUCKEE SANITATION AGENCY
ANNUAL BILL REPORT

TIME- 9:22:26 USER-EMILY PRGM-BC0060R PAGE 4
DATE- 6/03/19 VRSN-052119

PARCEL	DESCRIPTION	ANNUAL AMOUNT
080232020000	7840 RIVER RD	306.00
080232022000	7834 RIVER RD	306.00
080232038000	7852 RIVER RD	306.00
080232041000	7846 RIVER RD	306.00
080232052000	7828 RIVER RD	306.00
080232058000	7892 RIVER RD	306.00
080232059000	7894 RIVER RD	306.00
080270028000	40200 AIRPORT RD	1,962.00
080270041000	AIRPORT BUSINESS PARK TWO	3,453.12
080270048000	9705 HWY 267	941.76
080270049000	9709 HWY 267	1,020.24
080270050000	TASSEN DESIGN	306.00
080270052000	40153 TRUCKEE AIRPORT RD	941.76
080270053000	40155 TRUCKEE AIRPORT RD	580.68
080270066000	9701 HWY 267	2,903.76
080310003000	10690 MARTIS VALLEY RD	306.00
080310004000	10570 GOLDEN PINE RD	306.00
080310005000	10560 GOLDEN PINE RD	306.00
080310006000	10550 GOLDEN PINE RD	306.00
080310007000	10540 GOLDEN PINE RD	306.00
080310008000	10530 GOLDEN PINE RD	306.00
080310009000	10520 GOLDEN PINE RD	306.00
080310010000	10510 GOLDEN PINE RD	306.00
080310018000	10581 GOLDEN PINE RD	306.00
080310019000	10581 PONDEROSA DR	306.00
080310021000	11290 BISHOP PINE RD	306.00
080310024000	10460 GOLDEN PINE RD	306.00
080310025000	10450 GOLDEN PINE RD	306.00
080310026000	10440 GOLDEN PINE RD	306.00
080310027000	10430 GOLDEN PINE RD	306.00
080310028000	10420 GOLDEN PINE RD	306.00
080310029000	10410 GOLDEN PINE RD	306.00
080310030000	11290 STAR PINE RD	306.00
080310042000	10451 GOLDEN PINE RD	306.00
080370005000	11898 FROND RD	306.00
080370006000	11902 FROND RD	306.00
080370007000	11907 FROND RD	306.00
080370008000	11903 FROND RD	306.00
080370009000	11889 FROND RD	306.00
080370010000	11891 FROND RD	306.00
080370011000	11895 FROND RD	306.00
080370012000	11899 FROND RD	306.00
080370016000	11885 OLD MILL RD	306.00
080390005000	10401 PINE CONE RD	306.00
080390008000	10400 PINE CONE RD	612.00
080390015000	10600 MARTIS VALLEY RD	306.00
080390016000	10590 PONDEROSA DR	306.00
080390025000	10393 PINE CONE DR	306.00
080390031000	10605 PONDEROSA DR	306.00

TAHOE TRUCKEE SANITATION AGENCY
ANNUAL BILL REPORT

TIME- 9:22:26 USER-EMILY PRGM-BC0060R PAGE 5
DATE- 6/03/19 VRSN-052119

PARCEL	DESCRIPTION	ANNUAL AMOUNT
080390033000	10591 PONDEROSA DR	306.00
080400001000	12257 BUSINESS PARK DR STE 1	156.96
080400002000	12257 BUSINESS PARK DR STE 2	156.96
080400003000	12257 BUSINESS PARK DR STR 3	1,161.24
080400004000	12257 BUSINESS PARK DR STE 4	196.20
080400006000	12257 BUSINESS PARK DR STE 6	156.96
080400008000	12257 BUSINESS PARK DR STE 8	156.96
080400009000	12257 BUSINESS PARK DR STE 9	156.96
080400010000	12257 BUSINESS PARK DR STE 10	156.96
083031015000	805 PINE RIDGE RD	306.00
083031016000	815 PINE RIDGE RD	306.00
083031018000	835 PINE RIDGE RD	306.00
083031021000	860 SNOWSHOE RD	306.00
083032001000	860 PINE RIDGE RD	306.00
083032004000	890 SNOWSHOE RD	306.00
083032005000	900 SNOWSHOE RD	306.00
083032006000	910 SNOWSHOE RD	306.00
083032007000	920 SNOWSHOE RD	306.00
083032014000	1910 TAHOE PARK HTS DR	306.00
083032016000	830 PINE RIDGE RD	306.00
083032019000	1870 TAHOE PARK HTS DR	306.00
083032020000	1860 TAHOE PARK HTS DR	306.00
083032021000	905 BIG PINE RD	306.00
083032024000	1920 TAHOE PARK HTS DR	306.00
083032025000	840 PINE RIDGE RD	306.00
083032026000	1930 TAHOE PARK HTS DR	306.00
083032028000	1840 TAHOE PARK HTS DR	306.00
083032030000	1850 TAHOE PARK HTS DR	306.00
083032033000	1830 TAHOE PARK HTS DR	306.00
083032034000	1836 TAHOE PARK HTS DR	306.00
083032039000	1884 TAHOE PARK HTS DR	306.00
083032040000	1880 TAHOE PARK HTS DR	306.00
083033003000	1895 TAHOE PARK HTS DR	306.00
083033004000	1885 TAHOE PARK HTS DR	306.00
083033005000	1875 TAHOE PARK HTS DR	306.00
083033006000	1865 TAHOE PARK HTS DR	306.00
083033007000	1855 TAHOE PARK HTS DR	612.00
083033011000	1905 TAHOE PARK HTS DR	306.00
083033016000	1915 PINE RIDGE RD	306.00
083041004000	930 SNOWSHOE RD	306.00
083041006000	950 SNOWSHOE RD	306.00
083041008000	970 SNOWSHOE RD	306.00
083041009000	980 SNOWSHOE RD	306.00
083041010000	965 BIG PINE RD	306.00
083041011000	955 BIG PINE RD	306.00
083041013000	925 BIG PINE RD	306.00
083042011000	905 SKYLINE DR	306.00
083042012000	915 SKYLINE DR	306.00
083042014000	935 SKYLINE DR	306.00

TAHOE TRUCKEE SANITATION AGENCY
ANNUAL BILL REPORT

TIME- 9:22:26 USER-EMILY PRGM-BC0060R PAGE 6
DATE- 6/03/19 VRSN-052119

PARCEL	DESCRIPTION	ANNUAL AMOUNT
083042016000	895 SKYLINE DR	306.00
083042018000	945 SKYLINE DR	306.00
083042019000	921 SKYLINE DR	306.00
083042020000	925 SKYLINE DR	306.00
083042021000	949 SKYLINE DR	306.00
083042022000	955 SKYLINE DR	306.00
083043001000	900 BIG PINE DR	306.00
083043002000	910 SKYLINE DR	306.00
083043005000	940 BIG PINE DR	306.00
083043006000	950 BIG PINE DR	612.00
083043007000	960 BIG PINE DR	306.00
083051003000	1435 TAHOE PARK HTS DR	306.00
083051007000	1590 WASHOE WAY	306.00
083051011000	1475 TAHOE PARK HTS DR	306.00
083051012000	1630 WASHOE WAY	306.00
083051016000	1570 WASHOE WAY	306.00
083051017000	1580 WASHOE WAY	306.00
083051023000	1700 WASHOE WAY	306.00
083051025000	1695 TAHOE PARK HTS DR	306.00
083051026000	1655 TAHOE PARK HTS DR	306.00
083051028000	1690 WASHOE WAY	306.00
083061005000	1566 PINE AVE	306.00
083061011000	1660 PINE AVE	306.00
083061012000	1690 PINE AVE	306.00
083061015000	1700 PINE AVE	306.00
083061016000	1710 PINE AVE	306.00
083061018000	1595 WASHOE WAY	306.00
083061022000	1545 WASHOE WAY	306.00
083061027000	1720 PINE AVE	306.00
083061028000	1734 PINE AVE	306.00
083061029000	1601 WASHOE WAY	306.00
083061030000	1605 WASHOE WAY	306.00
083061032000	1680 PINE AVE	306.00
083061034000	1645 WASHOE WAY	306.00
083061035000	1737 WASHOE WAY	306.00
083061038000	1600 PINE AVE	306.00
083061039000	1610 PINE AVE	306.00
083061040000	1695 WASHOE WAY	306.00
083061041000	1675 WASHOE WAY	306.00
083061043000	1592 PINE AVE	306.00
083061044000	1586 PINE AVE	612.00
083061045000	1582 PINE AVE	306.00
083061049000	1596 PINE AVE	306.00
083061051000	1565 WASHOE WAY	306.00
083061056000	1615 WASHOE WAY	306.00
083061057000	1705 WASHOE WAY	306.00
083061058000	1715 WASHOE WAY	306.00
083061061000	1594 PINE AVE	306.00
083061062000	1584 PINE AVE	306.00

TAHOE TRUCKEE SANITATION AGENCY
ANNUAL BILL REPORT

TIME- 9:22:26 USER-EMILY PRGM-BC0060R PAGE 7
DATE- 6/03/19 VRSN-052119

PARCEL	DESCRIPTION	ANNUAL AMOUNT
083061064000	1568 PINE AVE	306.00
083061066000	1650 PINE AVE	306.00
083061072000	1640 PINE AVE	306.00
083061073000	1630 PINE AVE	306.00
083061074000	1620 PINE AVE	306.00
083061076000	1379 TAHOE PARK HTS DR	306.00
083061082000	1635 WASHOE WAY	306.00
083062002000	1675 PINE AVE	306.00
083062008000	1595 PINE AVE	612.00
083062009000	349 LAKE AVE	306.00
083062010000	341 LAKE AVE	306.00
083062013000	1628 WILLOW AVE	306.00
083062014000	1630 WILLOW AVE	306.00
083062015000	1636 WILLOW AVE	306.00
083062017000	1680 WILLOW AVE	306.00
083062018000	1700 WILLOW AVE	612.00
083062019000	1690 WILLOW AVE	306.00
083062020000	1640 WILLOW AVE	306.00
083062022000	1650 WILLOW AVE	306.00
083062024000	329 LAKE AVE	612.00
083062026000	1670 WILLOW AVE	306.00
083062028000	1660 WILLOW AVE	306.00
083062030000	335 LAKE AVE	306.00
083062031000	1609 PINE AVE	306.00
083062033000	1605 PINE AVE	306.00
083062035000	1645 PINE AVE	306.00
083062036000	1655 PINE AVE	306.00
083062037000	1635 PINE AVE	306.00
083062038000	1625 PINE AVE	306.00
083062041000	1705 PINE AVE	306.00
083062042000	1685 PINE AVE	306.00
083062045000	1613 PINE AVE	612.00
083063004000	1615 WILLOW AVE	306.00
083063007000	1690 CEDAR CREST AVE	306.00
083063008000	1698 CEDAR CREST AVE	306.00
083063009000	1700 CEDAR CREST AVE	306.00
083063011000	1720 CEDAR CREST AVE	306.00
083063012000	1635 WILLOW AVE	306.00
083063013000	1625 WILLOW AVE	306.00
083063014000	315 LAKE AVE	306.00
083063016000	1695 WILLOW AVE	306.00
083063017000	1675 WILLOW AVE	306.00
083063018000	1665 WILLOW AVE	306.00
083063019000	325 LAKE AVE	306.00
083063020000	321 LAKE AVE	306.00
083063021000	1655 WILLOW AVE	306.00
083063022000	1645 WILLOW AVE	306.00
083071003000	1768 PINE AVE	306.00
083071004000	1770 PINE AVE	306.00

TAHOE TRUCKEE SANITATION AGENCY
ANNUAL BILL REPORT

TIME- 9:22:26 USER-EMILY PRGM-BC0060R PAGE 8
DATE- 6/03/19 VRSN-052119

PARCEL	DESCRIPTION	ANNUAL AMOUNT
083071005000	1790 PINE AVE	306.00
083071012000	1734 PINE AVE	306.00
083071014000	1791 WASHOE WAY	306.00
083071015000	1795 WASHOE WAY	306.00
083071019000	1776 PINE AVE	306.00
083071021000	1777 WASHOE WAY	306.00
083071022000	1725 WASHOE WAY	306.00
083071024000	1750 PINE AVE	306.00
083071025000	1760 PINE AVE	306.00
083071035000	1740 PINE AVE	306.00
083071037000	1747 WASHOE WAY	306.00
083071038000	1749 WASHOE WAY	306.00
083072001000	1750 WILLOW WAY	306.00
083072002000	1725 PINE AVE	306.00
083072004000	1716 WILLOW AVE	306.00
083072005000	1710 WILLOW AVE	306.00
083073004000	1762 CEDAR CREST AVE	306.00
083073007000	1745 WILLOW AVE	306.00
083073008000	1721 WILLOW AVE	306.00
083073009000	1770 CEDAR CREST AVE	306.00
083073010000	1768 CEDAR CREST AVE	306.00
083073011000	1729 WILLOW AVE	306.00
083073012000	1725 WILLOW AVE	306.00
083073013000	1790 CEDAR CREST AVE	306.00
083073015000	1780 CEDAR CREST AVE	306.00
083073016000	1776 CEDAR CREST AVE	306.00
083073018000	1775 PINE AVE	306.00
083073019000	1755 WILLOW AVE	306.00
083073020000	1742 CEDAR CREST AVE	306.00
083073021000	1750 CEDAR CREST AVE	306.00
083074003000	410 FOUNTAIN AVE	306.00
083074008000	1785 CEDAR CREST AVE	306.00
083074010000	450 FOUNTAIN AVE	306.00
083074011000	440 FOUNTAIN AVE	306.00
083074012000	436 FOUNTAIN AVE	306.00
083074014000	400 FOUNTAIN AVE	306.00
083074015000	1755 CEDAR CREST AVE	306.00
083074016000	1749 CEDAR CREST AVE	306.00
083074017000	1765 CEDAR CREST AVE	306.00
083074018000	1775 CEDAR CREST AVE	306.00
083075002000	515 FOUNTAIN AVE	306.00
083075004000	495 FOUNTAIN AVE	306.00
083075009000	435 FOUNTAIN AVE	306.00
083075013000	379 FOUNTAIN AVE	306.00
083075014000	375 FOUNTAIN AVE	306.00
083075015000	365 FOUNTAIN AVE	306.00
083075016000	361 FOUNTAIN AVE	306.00
083075017000	359 FOUNTAIN AVE	306.00
083075024000	453 FOUNTAIN AVE	306.00

TAHOE TRUCKEE SANITATION AGENCY
ANNUAL BILL REPORT

TIME- 9:22:26 USER-EMILY PRGM-BC0060R PAGE 9
DATE- 6/03/19 VRSN-052119

PARCEL	DESCRIPTION	ANNUAL AMOUNT
083075025000	445 FOUNTAIN AVE	306.00
083075028000	485 FOUNTAIN AVE	306.00
083075029000	475 FOUNTAIN AVE	306.00
083075030000	555 FOUNTAIN AVE	306.00
083075031000	415 FOUNTAIN AVE	306.00
083075032000	425 FOUNTAIN AVE	306.00
083075033000	385 FOUNTAIN AVE	306.00
083075034000	471 FOUNTAIN AVE	306.00
083075035000	405 FOUNTAIN AVE	306.00
083075037000	461 FOUNTAIN AVE	306.00
083076002000	1722 CEDAR CREST AVE	306.00
083076003000	1724 CEDAR CREST AVE	306.00
083076004000	1726 CEDAR CREST AVE	306.00
083076005000	1730 CEDAR CREST AVE	306.00
083076006000	1734 CEDAR CREST AVE	306.00
083076008000	1728 CEDAR CREST AVE	306.00
083076009000	1705 WILLOW AVE	306.00
083076011000	1709 WILLOW AVE	306.00
083076013000	1711 WILLOW AVE	306.00
083076014000	1738 CEDAR CREST AVE	306.00
083076015000	1740 CEDAR CREST AVE	306.00
083077002000	1725 CEDAR CREST AVE	306.00
083077003000	1780 SPRUCE AVE	306.00
083077004000	410 CALIFORNIA AVE	306.00
083077009000	1770 SPRUCE AVE	306.00
083077015000	1776 SPRUCE AVE	306.00
083077017000	1729 CEDAR CREST AVE	306.00
083077018000	1731 CEDAR CREST AVE	306.00
083077019000	1739 CEDAR CREST AVE	306.00
083077020000	1737 CEDAR CREST AVE	306.00
083077021000	1735 CEDAR CREST AVE	306.00
083077022000	1745 CEDAR CREST AVE	306.00
083077023000	1719 CEDAR CREST AVE	306.00
083077024000	1784 SPRUCE AVE	306.00
083078001000	1769 SPRUCE AVE	306.00
083078004000	380 FOUNTAIN AVE	306.00
083078005000	390 FOUNTAIN AVE	306.00
083078010000	350 FOUNTAIN AVE	306.00
083083001000	1511 PINE AVE	306.00
083083002000	1505 PINE AVE	306.00
083083003000	1505 W LAKE BLVD	306.00
083084002000	1412 W LAKE BLVD	306.00
083084003000	1415 SEQUOIA AVE	306.00
083084004000	1425 SEQUOIA AVE	306.00
083084005000	1505 SEQUOIA AVE	306.00
083084006000	1535 SEQUOIA AVE	306.00
083084007000	1545 SEQUOIA AVE	306.00
083084008000	1550 TAHOE PARK AVE	306.00
083084009000	1540 TAHOE PARK AVE	306.00

TAHOE TRUCKEE SANITATION AGENCY
ANNUAL BILL REPORT

TIME- 9:22:26 USER-EMILY PRGM-BC0060R PAGE 10
DATE- 6/03/19 VRSN-052119

PARCEL	DESCRIPTION	ANNUAL AMOUNT
083084012000	1510 TAHOE PARK AVE	612.00
083084014000	1420 W LAKE BLVD	306.00
083084015000	1520 TAHOE PARK AVE	306.00
083084016000	1530 TAHOE PARK AVE	306.00
083085002000	1531 WASHOE WAY	306.00
083085003000	1529 WASHOE WAY	306.00
083085004000	1523 WASHOE WAY	306.00
083085005000	1519 WASHOE WAY	306.00
083085008000	1511 WASHOE WAY	306.00
083085011000	1501 WASHOE WAY	306.00
083085012000	1485 WASHOE WAY	306.00
083085013000	1490 PINE AVE	306.00
083085014000	1465 WASHOE WAY	306.00
083085015000	1455 WASHOE WAY	306.00
083085016000	1451 WASHOE WAY	612.00
083085017000	1445 PINE AVE	306.00
083085019000	1425 PINE AVE	306.00
083085020000	1400 SEQUOIA AVE	1,224.00
083085021000	1420 W LAKE BLVD	306.00
083085022000	1430 PINE AVE	306.00
083085023000	1434 WASHOE WAY	612.00
083085024000	1440 PINE AVE	306.00
083085025000	1450 PINE AVE	306.00
083085026000	1460 PINE AVE	306.00
083085027000	1470 PINE AVE	306.00
083085028000	1498 PINE AVE	612.00
083085029000	1500 PINE AVE	306.00
083085031000	1508 PINE AVE	306.00
083085033000	1516 PINE AVE	306.00
083085036000	1536 PINE AVE	306.00
083085037000	1538 PINE AVE	306.00
083085038000	1544 PINE AVE	306.00
083085039000	1525 WASHOE WAY	306.00
083085042000	1534 PINE AVE	306.00
083091001000	380 LAKE AVE	306.00
083091003000	1551 PINE AVE	306.00
083091004000	1547 PINE AVE	306.00
083091005000	1541 PINE AVE	306.00
083091006000	1535 PINE AVE	306.00
083091007000	1525 PINE AVE	306.00
083091008000	1515 PINE AVE	306.00
083091009000	1545 W LAKE BLVD	306.00
083091010000	1555 W LAKE BLVD	306.00
083091012000	1620 CEDAR CREST AVE	306.00
083091014000	1650 CEDAR CREST AVE	612.00
083091016000	1550 CEDAR CREST AVE	306.00
083091018000	1575 W LAKE BLVD	612.00
083091019000	1557 PINE AVE	306.00
083091023000	1640 CEDAR CREST AVE	306.00

TAHOE TRUCKEE SANITATION AGENCY
ANNUAL BILL REPORT

TIME- 9:22:26 USER-EMILY PRGM-BC0060R PAGE 11
DATE- 6/03/19 VRSN-052119

PARCEL	DESCRIPTION	ANNUAL AMOUNT
083091024000	1630 CEDAR CREST AVE	306.00
083091025000	370 LAKE AVE	612.00
083091026000	350 LAKE AVE	612.00
083092001000	1655 CEDAR CREST AVE	306.00
083092002000	1645 CEDAR CREST AVE	306.00
083092003000	1635 CEDAR CREST AVE	306.00
083092004000	1631 CEDAR CREST AVE	306.00
083092005000	1625 CEDAR CREST AVE	306.00
083092006000	1605 W LAKE BLVD	306.00
083092007000	1625 W LAKE BLVD	306.00
083092008000	1645 W LAKE BLVD	306.00
083092010000	1670 SPRUCE AVE	306.00
083092011000	1680 SPRUCE AVE	306.00
083092012000	1690 SPRUCE AVE	306.00
083092015000	1685 W LAKE BLVD	306.00
083093001000	1525 TAHOE PARK AVE	306.00
083093003000	1535 TAHOE PARK AVE	306.00
083093004000	1590 W LAKE BLVD	306.00
083093005000	1535 TAHOE PARK AVE	306.00
083093009000	1555 TAHOE PARK AVE	306.00
083093010000	1575 TAHOE PARK AVE	306.00
083094001000	1600 W LAKE BLVD	306.00
083094002000	1605 TAHOE PARK AVE	306.00
083094003000	1625 TAHOE PARK AVE	306.00
083095001000	1575 SEQUOIA AVE	306.00
083095004000	1570 TAHOE PARK AVE	306.00
083095005000	1560 TAHOE PARK AVE	306.00
083096001000	1600 TAHOE PARK AVE	306.00
083096003000	1635 SEQUOIA AVE	306.00
083096005000	1640 TAHOE PARK AVE	306.00
083096006000	1620 TAHOE PARK AVE	612.00
083096007000	1610 TAHOE PARK AVE	306.00
083096008000	1605 SEQUOIA AVE	306.00
083096009000	1625 SEQUOIA AVE	306.00
083096010000	1650 TAHOE PARK AVE	306.00
083096011000	1655 SEQUOIA AVE	306.00
083101005000	275 LAKE AVE	306.00
083101006000	265 LAKE AVE	306.00
083101007000	1756 SPRUCE AVE	306.00
083101008000	1760 SPRUCE AVE	306.00
083101009000	1764 SPRUCE AVE	306.00
083101010000	1766 SPRUCE AVE	306.00
083101011000	1768 SPRUCE AVE	306.00
083101013000	1711 CEDAR CREST AVE	306.00
083101014000	1715 CEDAR CREST AVE	306.00
083101015000	1709 CEDAR CREST AVE	306.00
083101016000	1703 CEDAR CREST AVE	306.00
083101017000	295 W LAKE BLVD	306.00
083102001000	1765 SPRUCE AVE	306.00

TAHOE TRUCKEE SANITATION AGENCY
ANNUAL BILL REPORT

TIME- 9:22:26 USER-EMILY PRGM-BC0060R PAGE 12
DATE- 6/03/19 VRSN-052119

PARCEL	DESCRIPTION	ANNUAL AMOUNT
083102002000	1763 SPRUCE AVE	306.00
083102003000	1761 SPRUCE AVE	306.00
083102005000	255 LAKE AVE	306.00
083102008000	235 LAKE AVE	306.00
083102010000	1760 FIR AVE	306.00
083102011000	1764 FIR AVE	306.00
083102012000	1768 FIR AVE	306.00
083102013000	320 FOUNTAIN AVE	306.00
083102015000	1759 SPRUCE AVE	306.00
083102016000	1755 SPRUCE AVE	306.00
083102018000	340 FOUNTAIN AVE	306.00
083102019000	1756 FIR AVE	306.00
083102020000	1750 FIR AVE	306.00
083103001000	1765 FIR AVE	306.00
083104001000	355 FOUNTAIN AVE	306.00
083104002000	345 FOUNTAIN AVE	306.00
083104004000	315 FOUNTAIN AVE	306.00
083104005000	305 FOUNTAIN AVE	306.00
083104006000	295 FOUNTAIN AVE	306.00
083104008000	245 FOUNTAIN AVE	306.00
083104009000	235 FOUNTAIN AVE	306.00
083104010000	225 FOUNTAIN AVE	306.00
083104011000	215 FOUNTAIN AVE	306.00
083104012000	335 FOUNTAIN AVE	306.00
083104014000	249 FOUNTAIN AVE	306.00
083104015000	285 FOUNTAIN AVE	306.00
083105002000	1725 SPRUCE AVE	306.00
083105004000	1705 SPRUCE AVE	306.00
083105006000	1745 W LAKE BLVD	306.00
083105007000	1755 W LAKE BLVD	306.00
083105008000	1730 FIR AVE	306.00
083105010000	1744 FIR AVE	306.00
083105011000	1740 FIR AVE	306.00
083105012000	250 LAKE AVE	306.00
083105013000	1735 SPRUCE AVE	306.00
083105014000	1725 W LAKE BLVD	306.00
083106003000	1785 W LAKE BLVD	3,465.24
083107002000	1695 TAHOE PARK AVE	306.00
083108002000	1755 SEQUOIA AVE	306.00
083108003000	1765 SEQUOIA AVE	306.00
083108004000	WEST SHORE MARKET 1780 W LK BL	1,272.00
083108005000	1770 WEST LAKE BLVD	235.44
083108011000	1760 W LAKE BLVD	549.36
083108012000	1745 SEQUOIA AVE	612.00
083109002000	1735 SEQUOIA AVE	306.00
083109006000	1729 SEQUOIA AVE	306.00
083109007000	1710 TAHOE PARK AVE	306.00
083109010000	1695 SEQUOIA AVE	306.00
083110020000	750 HOLLY RD	306.00

TAHOE TRUCKEE SANITATION AGENCY
ANNUAL BILL REPORT

TIME- 9:22:26 USER-EMILY PRGM-BC0060R PAGE 13
DATE- 6/03/19 VRSN-052119

PARCEL	DESCRIPTION	ANNUAL AMOUNT
083110027000	772 HOLLY RD	306.00
083120026000	816 HOLLY RD	306.00
083120028000	820 HOLLY RD	306.00
083120031000	850 HOLLY RD	306.00
083120033000	836 HOLLY RD	306.00
083130008000	930 HOLLY RD	306.00
083130010000	970 HOLLY RD	306.00
083130037000	329 BOW RD	306.00
083130043000	990 HOLLY RD	306.00
083130047000	980 HOLLY RD	306.00
083143002000	430 UPPER RD	306.00
083143005000	1050 HOLLY RD	612.00
083143006000	1150 HOLLY RD	306.00
083143008000	1170 ALPINE WAY	306.00
083143013000	355 BOW RD	306.00
083143014000	375 BOW RD	306.00
083143015000	395 BOW RD	306.00
083143018000	1180 ALPINE WAY	306.00
083143020000	1190 ALPINE WAY	306.00
083143021000	400 UPPER RD	306.00
083151002000	1270 HOLLY RD	306.00
083151004000	1290 SEQUOIA AVE	306.00
083151009000	355 ALPINE WAY	306.00
083151010000	1210 HOLLY RD	306.00
083151012000	1295 UPPER RD	306.00
083151016000	1315 ALPINE WAY	306.00
083151017000	1275 ALPINE WAY	306.00
083151022000	1235 ALPINE WAY	306.00
083151025000	1273 ALPINE WAY	306.00
083151026000	1265 ALPINE WAY	306.00
083151028000	1305 ALPINE WAY	306.00
083151029000	1300 SEQUOIA AVE	306.00
083151030000	1230 HOLLY RD	306.00
083152004000	1265 HOLLY RD	612.00
083152005000	1245 HOLLY RD	306.00
083152006000	1230 HEIGHTS LN	306.00
083152007000	1215 HOLLY RD	306.00
083152008000	1210 HEIGHTS LN	306.00
083153002000	1285 SEQUOIA AVE	306.00
083153004000	1305 SEQUOIA AVE	306.00
083153007000	1275 SEQUOIA AVE	306.00
083153010000	1261 SEQUOIA AVE	612.00
083153014000	1295 SEQUOIA AVE	612.00
083153016000	1263 SEQUOIA AVE	306.00
083153017000	1265 SEQUOIA AVE	306.00
083153018000	1325 SEQUOIA AVE	306.00
083161003000	1405 W LAKE BLVD	306.00
083161005000	1395 SEQUOIA AVE	306.00
083161006000	1361 SEQUOIA AVE	306.00

TAHOE TRUCKEE SANITATION AGENCY
ANNUAL BILL REPORT

TIME- 9:22:26 USER-EMILY PRGM-BC0060R PAGE 14
DATE- 6/03/19 VRSN-052119

PARCEL	DESCRIPTION	ANNUAL AMOUNT
083161009000	1355 SEQUOIA AVE	306.00
083161013000	1365 SEQUOIA AVE	306.00
083161014000	1375 SEQUOIA AVE	306.00
083161015000	1345 SEQUOIA AVE	306.00
083161018000	1339 SEQUOIA AVE	306.00
083161019000	1329 SEQUOIA AVE	306.00
083162001000	1300 W LAKE BLVD	459.00
083162003000	1310 W LAKE BLVD	306.00
083162012000	1340 W LAKE BLVD	306.00
083162013000	1330 W LAKE BLVD	306.00
083162014000	1324 W LAKE BLVD	306.00
083162015000	1320 W LAKE BLVD	306.00
083162016000	1306 W LAKE BLVD	306.00
083162018000	1302 W LAKE BLVD	306.00
083162019000	1304 W LAKE BLVD	306.00
083162020000	1308 W LAKE BLVD	306.00
083162022000	1590 SEQUOIA AVE	612.00
083162023000	1600 SEQUOIA AVE	306.00
083162025000	1550 SEQUOIA AVE	306.00
083162026000	1406 W LAKE BLVD	612.00
083162027000	1400 W LAKE BLVD	306.00
083162030000	1370 W LAKE BLVD	612.00
083162031000	1360 W LAKE BLVD	612.00
083162032000	1350 W LAKE BLVD	306.00
083162035000	1380 W LAKE BLVD	306.00
083162036000	1390 W LAKE BLVD	306.00
083162037000	1620 SEQUOIA AVE	306.00
083162038000	1640 SEQUOIA AVE	306.00
083172004000	780 W LAKE BLVD	306.00
083172009000	850 W LAKE BLVD	612.00
083172010000	860 W LAKE BLVD	306.00
083172011000	770 W LAKE BLVD	306.00
083172012000	750 W LAKE BLVD	306.00
083172013000	800 W LAKE BLVD	612.00
083172014000	800 W LAKE BLVD	306.00
083181002000	900 THE DRIVE	306.00
083181010000	940 THE DRIVE	306.00
083181011000	935 HOLLY RD	306.00
083181012000	960 THE DRIVE	306.00
083181013000	955 HOLLY RD	306.00
083181014000	975 HOLLY RD	306.00
083181016000	985 HOLLY RD	306.00
083181017000	980 THE DRIVE	306.00
083181018000	990 HEIGHTS LN	306.00
083181019000	995 HOLLY DR	306.00
083181020000	920 THE DRIVE	306.00
083181021000	915 HOLLY DR	306.00
083181022000	970 THE DRIVE	306.00
083182004000	1035 W LAKE BLVD	306.00

TAHOE TRUCKEE SANITATION AGENCY
ANNUAL BILL REPORT

TIME- 9:22:26 USER-EMILY PRGM-BC0060R PAGE 15
DATE- 6/03/19 VRSN-052119

PARCEL	DESCRIPTION	ANNUAL AMOUNT
083182005000	1005 THE DRIVE	306.00
083182006000	975 THE DRIVE	306.00
083182007000	965 THE DRIVE	306.00
083182010000	955 THE DRIVE	306.00
083182011000	915 THE DRIVE	306.00
083182012000	925 THE DRIVE	306.00
083182013000	935 THE DRIVE	612.00
083183001000	890 W LAKE BLVD	306.00
083183003000	980 W LAKE BLVD	612.00
083183004000	1040 W LAKE BLVD	612.00
083183005000	900 W LAKE BLVD	306.00
083183006000	950 W LAKE BLVD	306.00
083183007000	CARETAKERS COTTAGE 900 WLB	306.00
083191003000	1145 HOLLY RD	306.00
083191004000	1150 HEIGHTS LN	306.00
083191005000	1195 HOLLY RD	306.00
083191006000	1190 HEIGHTS LN	306.00
083191009000	1035 HOLLY RD	306.00
083191010000	1110 HEIGHTS LN	612.00
083192001000	1111 HEIGHTS LN	306.00
083192002000	1190 SEQUOIA AVE	306.00
083192003000	1140 SEQUOIA AVE	306.00
083192007000	1240 SEQUOIA AVE	306.00
083192011000	1230 SEQUOIA AVE	306.00
083192012000	1220 SEQUOIA AVE	306.00
083194004000	1225 SEQUOIA AVE	306.00
083194008000	1215 SEQUOIA AVE	306.00
083194013000	1185 SEQUOIA AVE	306.00
083194014000	1195 SEQUOIA AVE	306.00
083195002000	1150 W LAKE BLVD	306.00
083195003000	1160 W LAKE BLVD	306.00
083195004000	1180 W LAKE BLVD	306.00
083195006000	1170 W LAKE BLVD	306.00
083195014000	1090 W LAKE BLVD	306.00
083195015000	1130 W LAKE BLVD	306.00
083201001000	1235 SEQUOIA AVE	612.00
083201002000	1245 SEQUOIA AVE	306.00
083201003000	1255 SEQUOIA AVE	612.00
083202011000	1270 W LAKE BLVD	306.00
083202012000	1278 W LAKE BLVD	612.00
083202013000	1280 W LAKE BLVD	612.00
083202014000	1260 W LAKE BLVD	306.00
083202016000	1254 W LAKE BLVD	306.00
083202017000	1250 W LAKE BLVD	306.00
083210001000	1390 WOODLAND WAY	306.00
083210003000	1370 WOODLAND WAY	306.00
083210005000	1350 WOODLAND WAY	306.00
083210007000	1340 SEQUOIA AVE	306.00
083210008000	1355 WOODLAND WAY	306.00

TAHOE TRUCKEE SANITATION AGENCY
ANNUAL BILL REPORT

TIME- 9:22:26 USER-EMILY PRGM-BC0060R PAGE 16
DATE- 6/03/19 VRSN-052119

PARCEL	DESCRIPTION	ANNUAL AMOUNT
083210009000	1355 WOODLAND WAY	306.00
083210010000	1365 WOODLAND WAY	306.00
083210011000	1375 WOODLAND WAY	306.00
083210012000	1385 WOODLAND WAY	306.00
083210013000	1395 WOODLAND WAY	306.00
083210015000	1390 SEQUOIA AVE	306.00
083210016000	1380 SEQUOIA AVE	306.00
083210017000	1370 SEQUOIA AVE	306.00
083210019000	1321 ALPINE WAY	306.00
083210021000	1394 SEQUOIA AVE	306.00
083230002000	1480 TAHOE PARK HTS DR	306.00
083230016000	1460 TAHOE PARK HTS DR	306.00
083230018000	1470 TAHOE PARK HTS DR	306.00
083230031000	1700 TAHOE PARK HTS DR	306.00
083230034000	1400 TAHOE PARK HTS DR	306.00
083230038000	1790 WASHOE WAY	306.00
083230044000	1780 WASHOE WAY	306.00
083230045000	1800 WASHOE WAY	306.00
083230052000	1820 WASHOE WAY	306.00
083230055000	1770 WASHOE WAY	306.00
083230069000	1530 WASHOE WAY	306.00
083230071000	1510 WASHOE WAY	306.00
083230078000	1733 TAHOE PARK HEIGHTS DR	306.00
083241001000	1390 EDLEWEISS	306.00
083242001000	1370 ALPINE WAY	306.00
083242002000	1350 ALPINE WAY	306.00
083242003000	1410 SNOWFLOWER LN	306.00
083243001000	1320 ALPINE WAY	306.00
083244001000	1395 ALPINE WAY	306.00
083244003000	1375 ALPINE WAY	306.00
083244004000	1365 ALPINE WAY	306.00
083244005000	1355 ALPINE WAY	306.00
083244006000	1345 ALPINE WAY	306.00
083244007000	1335 ALPINE WAY	306.00
083244008000	1325 ALPINE WAY	306.00
083251002000	1890 TOBOGGAN RD	306.00
083251003000	1880 TOBOGGAN RD	306.00
083251004000	1870 TOBOGGAN RD	306.00
083251005000	1860 TOBOGGAN RD	306.00
083251007000	1003 SNOWSHOE RD	306.00
083251008000	1005 SNOWSHOE RD	306.00
083251009000	1845 SILVER TIP DR	306.00
083252002000	875 PINE RIDGE RD	306.00
083252003000	885 PINE RIDGE RD	306.00
083252004000	895 PINE RIDGE RD	306.00
083252005000	905 PINE RIDGE RD	306.00
083252009000	935 PINE RIDGE RD	306.00
083252010000	945 PINE RIDGE RD	306.00
083252011000	915 PINE RIDGE RD	306.00

TAHOE TRUCKEE SANITATION AGENCY
ANNUAL BILL REPORT

TIME- 9:22:26 USER-EMILY PRGM-BC0060R PAGE 17
DATE- 6/03/19 VRSN-052119

PARCEL	DESCRIPTION	ANNUAL AMOUNT
083253001000	950 PINE RIDGE RD	306.00
083253006000	945 SKY WAY	306.00
083253007000	935 SKY WAY	306.00
083253009000	910 PINE RIDGE RD	306.00
083253010000	920 PINE RIDGE RD	306.00
083253016000	940 PINE RIDGE RD	306.00
083253017000	975 SKY WAY	306.00
083254001000	890 PINE RIDGE RD	306.00
083254002000	930 SKY WAY	306.00
083254004000	950 SKY WAY	306.00
083254005000	960 SKY WAY	306.00
083254008000	980 SKY WAY	306.00
083254011000	965 SNOWSHOE DR	306.00
083254012000	955 SNOWSHOE RD	306.00
083254014000	915 SNOWSHOE RD	306.00
083254015000	905 SNOWSHOE RD	306.00
083254017000	885 SNOWSHOE RD	306.00
083254018000	870 PINE RIDGE RD	306.00
083254019000	880 PINE RIDGE RD	612.00
083254020000	970 SKY WAY	306.00
083254021000	975 SNOWSHOE RD	306.00
083261001000	1850 SILVER TIP DR	306.00
083261002000	1840 SILVER TIP DR	306.00
083261003000	1830 SILVER TIP DR	306.00
083261011000	1820 SILVER TIP DR	306.00
083261012000	1810 SILVER TIP DR	306.00
083262001000	1825 SILVER TIP DR	306.00
083262002000	1815 SILVER TIP DR	306.00
083262004000	985 BIG PINE DR	306.00
083262009000	1000 SNOWSHOE RD	306.00
083262010000	1010 SNOWSHOE RD	306.00
083262011000	975 BIG PINE DR	306.00
083262012000	990 SNOWSHOE RD	306.00
083263002000	1010 BIG PINE DR	306.00
083263003000	1000 BIG PINE DR	306.00
083263004000	990 BIG PINE DR	306.00
083263011000	1025 SKYLINE DR	306.00
083270004000	1795 TAHOE PARK HTS DR	306.00
083281001000	1040 EDELWEISS LN	306.00
083281002000	1080 EDELWEISS LN	306.00
083281003000	1120 EDELWEISS LN	306.00
083281004000	1160 EDELWEISS LN	306.00
083281005000	1200 EDELWEISS LN	306.00
083281007000	1280 EDELWEISS LN	306.00
083281008000	1320 EDELWEISS LN	306.00
083281009000	1360 EDELWEISS LN	306.00
083281010000	1380 EDELWEISS LN	306.00
083282001000	1205 EDELWEISS LN	306.00
083282002000	1220 SNOWFLOWER LN	306.00

TAHOE TRUCKEE SANITATION AGENCY
ANNUAL BILL REPORT

TIME- 9:22:26 USER-EMILY PRGM-BC0060R PAGE 18
DATE- 6/03/19 VRSN-052119

PARCEL	DESCRIPTION	ANNUAL AMOUNT
083282003000	1250 SNOWFLOWER LN	306.00
083282004000	1290 SNOWFLOWER LN	306.00
083282005000	1330 SNOWFLOWER LN	306.00
083282006000	1370 SNOWFLOWER LN	306.00
083282008000	1325 EDELWEISS LN	306.00
083282009000	1285 EDELWEISS LN	306.00
083282010000	1235 EDELWEISS LN	306.00
083283001000	1125 EDELWEISS LN	306.00
083283002000	1035 EDELWEISS LN	306.00
083283003000	425 UPPER ROAD	306.00
083283006000	1205 SNOWFLOWER LN	306.00
083283007000	415 UPPER ROAD	306.00
083283008000	405 UPPER ROAD	306.00
083283009000	1225 SNOWFLOWER LN	306.00
083283010000	1245 SNOWFLOWER LN	306.00
083283011000	1295 SNOWFLOWER LN	306.00
083283012000	1335 SNOWFLOWER LN	306.00
083290001000	229 TALMONT CIR	306.00
083290003000	225 TALMONT CIR	306.00
083290004000	221 TALMONT CIR	306.00
083290005000	219 TALMONT CIR	306.00
083290007000	835 SNOWSHOE CT	306.00
083290009000	805 SNOWSHOE CT	306.00
083290011000	840 SNOWSHOE CT	306.00
083290012000	845 SNOWSHOE CT	306.00
083290013000	209 TALMONT CIR	306.00
083290016000	180 TALMONT CIR	306.00
083290020000	210 TALMONT CIR	306.00
083300002000	1960 SILVER TIP DR	306.00
083300004000	1940 SILVER TIP DR	306.00
083300005000	1930 SILVER TIP DR	306.00
083300006000	1920 SILVER TIP DR	306.00
083300007000	1910 SILVER TIP DR	306.00
083300008000	1900 SILVER TIP DR	306.00
083300009000	1890 SILVER TIP DR	306.00
083300010000	125 SHOREVIEW DR	306.00
083300011000	115 SHOREVIEW DR	306.00
083300012000	105 SHOREVIEW DR	306.00
083300013000	1880 SILVER TIP DR	306.00
083300014000	1885 SILVER TIP DR	306.00
083300016000	1895 SILVER TIP DR	306.00
083300017000	1905 SILVER TIP DR	306.00
083300018000	1915 SILVER TIP DR	306.00
083300019000	1925 SILVER TIP DR	306.00
083300020000	1935 SILVER TIP DR	306.00
083300021000	1945 SILVER TIP DR	306.00
083300022000	120 TALMONT CIR	306.00
083300023000	130 TALMONT CIR	306.00
083300024000	1930 TOBOGGAN RD	306.00

TAHOE TRUCKEE SANITATION AGENCY
ANNUAL BILL REPORT

TIME- 9:22:26 USER-EMILY PRGM-BC0060R PAGE 19
DATE- 6/03/19 VRSN-052119

PARCEL	DESCRIPTION	ANNUAL AMOUNT
083300028000	140 TALMONT CIR	306.00
083300029000	150 TALMONT CIR	306.00
083300030000	160 TALMONT CIR	306.00
083300031000	185 TALMONT CIR	306.00
083300034000	145 TALMONT CIR	306.00
083300035000	135 TALMONT CIR	306.00
083300036000	125 TALMONT CIR	306.00
083300038000	1959 SILVER TIP DR	306.00
083300044000	230 TALMONT CIR	306.00
083300045000	220 TALMONT CIR	306.00
083300046000	235 TALMONT CIR	306.00
083300048000	255 TALMONT CIR	306.00
083300052000	295 TALMONT CIR	306.00
083300053000	1965 SILVER TIP DR	306.00
083300054000	270 TALMONT CIR	306.00
083310001000	315 SHOREVIEW	306.00
083310003000	300 EASTVIEW RD	306.00
083310004000	290 EASTVIEW RD	306.00
083310005000	280 EASTVIEW DR	306.00
083310006000	270 EASTVIEW RD	306.00
083310007000	275 EASTVIEW RD	306.00
083310008000	285 EASTVIEW RD	306.00
083310009000	295 EASTVIEW RD	306.00
083310010000	305 EASTVIEW RD	306.00
083310011000	315 EASTVIEW RD	306.00
083310012000	1065 BIG PINE DR	306.00
083310013000	1075 BIG PINE DR	306.00
083310014000	1085 BIG PINE DR	306.00
083310015000	1095 BIG PINE DR	306.00
083310016000	1105 BIG PINE DR	306.00
083310017000	1115 BIG PINE DR	306.00
083310018000	1110 BIG PINE DR	306.00
083310019000	1090 BIG PINE DR	306.00
083310020000	1080 BIG PINE DR	306.00
083310021000	1070 BIG PINE DR	306.00
083310022000	1060 BIG PINE DR	306.00
083310023000	1050 BIG PINE DR	306.00
083310024000	1040 BIG PINE DR	306.00
083310025000	1030 BIG PINE DR	306.00
083310026000	1035 BIG PINE DR	306.00
083310027000	101 TIMBER DR	306.00
083310028000	105 TIMBER DR	306.00
083310029000	115 TIMBER DR	306.00
083310030000	125 TIMBER DR	306.00
083310031000	135 TIMBER DR	306.00
083310032000	145 TIMBER DR	306.00
083310033000	1870 SILVER TIP DR	306.00
083310034000	1860 SILVER TIP DR	306.00
083310036000	1875 SILVER TIP DR	306.00

TAHOE TRUCKEE SANITATION AGENCY
ANNUAL BILL REPORT

TIME- 9:22:26 USER-EMILY PRGM-BC0060R PAGE 20
DATE- 6/03/19 VRSN-052119

PARCEL	DESCRIPTION	ANNUAL AMOUNT
083310037000	1075 SKYLINE DR	306.00
083310041000	1105 SKYLINE DR	306.00
083320003000	1140 BIG PINE DR	306.00
083320004000	1130 BIG PINE DR	306.00
083320005000	1120 BIG PINE DR	306.00
083320006000	1125 BIG PINE DR	306.00
083320007000	1145 BIG PINE DR	306.00
083320008000	205 EASTVIEW RD	306.00
083320009000	225 EASTVIEW RD	306.00
083320010000	245 EASTVIEW RD	306.00
083320011000	255 EASTVIEW RD	306.00
083320012000	260 EASTVIEW RD	306.00
083320013000	250 EASTVIEW RD	306.00
083320015000	230 EASTVIEW RD	306.00
083320016000	220 EASTVIEW RD	306.00
083320018000	200 EASTVIEW RD	306.00
083320020000	1132 SKYLINE DR	306.00
083320021000	1122 CLEARVIEW	306.00
083320022000	1160 BIG PINE DR	306.00
083330001000	515 CLUB DR	306.00
083330003000	519 CLUB DR	306.00
083330006000	525 CLUB DR	306.00
083330007000	532 JOSEPH CT	306.00
083330008000	530 JOSEPH CT	306.00
083330009000	528 JOSEPH CT	306.00
083330010000	526 JOSEPH CT	612.00
083330013000	520 JOSEPH CT	306.00
083330014000	518 CLUB DR	306.00
083330017000	512 SUNRISE DR	306.00
083330018000	510 SUNRISE RD	306.00
083330019000	510 CLUB DR	306.00
083330020000	511 SUNRISE DR	306.00
083330022000	457 JOHN CAIN DR	306.00
083330023000	455 JOHN CAIN DR	306.00
083330024000	453 JOHN CAIN DR	306.00
083330025000	452 JOHN CAIN DR	306.00
083330026000	454 JOHN CAIN DR	306.00
083330027000	456 JOHN CAIN DR	306.00
083330029000	460 JOHN CAIN DR	306.00
083330030000	462 JOHN CAIN DR	306.00
083330031000	464 JOHN CAIN DR	306.00
083330033000	506 CLUB DR	306.00
083330034000	508 CLUB DR	306.00
083330035000	511 CLUB DR	306.00
083330036000	509 CLUB DR	306.00
083330037000	507 CLUB DR	306.00
083340001000	439 JOHN CAIN DR	306.00
083340004000	445 JOHN CAIN DR	306.00
083340005000	447 JOHN CAIN DR	306.00

TAHOE TRUCKEE SANITATION AGENCY
ANNUAL BILL REPORT

TIME- 9:22:26 USER-EMILY PRGM-BC0060R PAGE 21
DATE- 6/03/19 VRSN-052119

PARCEL	DESCRIPTION	ANNUAL AMOUNT
083340006000	449 JOHN CAIN DR	306.00
083340008000	450 JOHN CAIN DR	306.00
083340009000	448 JOHN CAIN DR	306.00
083340010000	446 JOHN CAIN DR	306.00
083340011000	444 JOHN CAIN DR	306.00
083340012000	442 JOHN CAIN DR	306.00
083340013000	440 JOHN CAIN DR	306.00
083340014000	438 JOHN CAIN DR	306.00
083340015000	488 CLUB DR	306.00
083340016000	490 CLUB DR	306.00
083340017000	492 CLUB DR	306.00
083340018000	494 CLUB DR	306.00
083340019000	496 CLUB DR	306.00
083340020000	498 CLUB DR	306.00
083340021000	500 CLUB DR	306.00
083340025000	499 CLUB DR	306.00
083340027000	495 CLUB DR	306.00
083340028000	493 CLUB DR	306.00
083340029000	491 CLUB DR	306.00
083340030000	489 CLUB DR	306.00
083350001000	338 WOODVIEW CT	306.00
083350002000	336 WOODVIEW CT	306.00
083350003000	334 WOODVIEW CT	306.00
083350004000	332 WOODVIEW CT	306.00
083350006000	328 WOODVIEW CT	306.00
083350007000	326 WOODVIEW CT	306.00
083350008000	324 WOODVIEW CT	306.00
083350009000	322 WOODVIEW CT	306.00
083350010000	320 WOODVIEW CT	306.00
083350012000	402 TAHOE WOODS BLVD	306.00
083350013000	404 TAHOE WOODS BLVD	306.00
083350014000	406 TAHOE WOODS BLVD	306.00
083350015000	408 TAHOE WOODS BLVD	306.00
083350016000	410 TAHOE WOODS BLVD	306.00
083350017000	417 TAHOE WOODS BLVD	306.00
083350018000	415 TAHOE WOODS BLVD	306.00
083350019000	413 TAHOE WOODS BLVD	306.00
083350020000	411 TAHOE WOODS BLVD	306.00
083350022000	407 TAHOE WOODS BLVD	306.00
083350023000	405 TAHOE WOODS BLVD	306.00
083350024000	403 TAHOE WOODS BLVD	306.00
083350025000	401 WOODACRE CT	306.00
083350028000	397 WOODACRE CT	306.00
083350030000	393 TAHOE WOODS BLVD	306.00
083350031000	391 TAHOE WOODS BLVD	306.00
083350032000	263 WOODHAVEN CT	306.00
083350033000	295 WOODHAVEN CT	306.00
083350035000	392 TAHOE WOODS BLVD	306.00
083350037000	396 TAHOE WOODS BLVD	306.00

TAHOE TRUCKEE SANITATION AGENCY
ANNUAL BILL REPORT

TIME- 9:22:26 USER-EMILY PRGM-BC0060R PAGE 22
DATE- 6/03/19 VRSN-052119

PARCEL	DESCRIPTION	ANNUAL AMOUNT
083350038000	398 TAHOE WOODS BLVD	306.00
083350039000	400 TAHOE WOODS BLVD	306.00
083350040000	352 WOODVIEW CT	306.00
083350041000	350 WOODVIEW CT	306.00
083350042000	348 WOODVIEW CT	306.00
083350043000	346 WOODVIEW CT	306.00
083350044000	344 WOODVIEW CT	306.00
083350045000	342 WOODVIEW CT	306.00
083350046000	340 WOODVIEW CT	306.00
083360002000	211 WOODHILL CT	306.00
083360003000	213 WOODHILL CT	306.00
083360004000	215 WOODHILL CT	306.00
083360006000	212 WOODHILL CT	306.00
083360010000	284 TAHOE WOODS BLVD	306.00
083360011000	360 TAHOE WOODS BLVD	306.00
083360012000	370 TAHOE WOODS BLVD	306.00
083360013000	380 TAHOE WOODS BLVD	306.00
083360014000	243 WOODHAVEN CT	306.00
083360015000	273 WOODHAVEN CT	306.00
083360016000	271 WOODHAVEN CT	306.00
083360018000	251 WOODHAVEN CT	306.00
083360019000	240 WOODHAVEN CT	306.00
083360020000	355 TAHOE WOODS BLVD	306.00
083360021000	345 TAHOE WOODS BLVD	306.00
083360023000	1405 ALPINE WAY	306.00
083360024000	1415 ALPINE WAY	306.00
083360025000	1425 ALPINE WAY	306.00
083360026000	1435 ALPINE WAY	306.00
083360027000	1445 ALPINE WAY	306.00
083360028000	287 TAHOE WOODS BLVD	306.00
083360029000	285 TAHOE WOODS BLVD	306.00
083360030000	283 TAHOE WOODS BLVD	306.00
083360031000	281 TAHOE WOODS BLVD	306.00
083360032000	279 TAHOE WOODS BLVD	306.00
083360033000	275 TAHOE WOODS BLVD	306.00
083360034000	271 TAHOE WOODS BLVD	306.00
083360036000	259 TAHOE WOODS BLVD	306.00
083360041000	212 TAHOE WOODS BLVD #2	306.00
083360042000	212 TAHOE WOODS BLVD #1	306.00
083360043000	212 TAHOE WOODS BLVD #4	306.00
083360044000	212 TAHOE WOODS BLVD #3	306.00
083360045000	200 WOODHILL CT	612.00
083360046000	272 TAHOE WOODS BLVD	612.00
083370009000	375 MONTCLAIR DR	306.00
083370010000	380 MONTCLAIR DR	306.00
083370011000	370 MONTCLAIR DR	306.00
083370012000	360 MONTCLAIR DR	306.00
083370013000	350 MONTCLAIR DR	306.00
083370014000	340 MONTCLAIR DR	306.00

TAHOE TRUCKEE SANITATION AGENCY
ANNUAL BILL REPORT

TIME- 9:22:26 USER-EMILY PRGM-BC0060R PAGE 23
DATE- 6/03/19 VRSN-052119

PARCEL	DESCRIPTION	ANNUAL AMOUNT
083370015000	330 MONTCLAIR DR	306.00
083370016000	320 MONTCLAIR DR	306.00
083370018000	355 ROSE PINE CT	306.00
083380002000	2130 WOODLEIGH CT	306.00
083380003000	2120 WOODLEIGH CT	306.00
083380006000	2090 WOODLEIGH RD	306.00
083380009000	275 MONTCLAIR DR	306.00
083380010000	285 MONTCLAIR DR	306.00
083380015000	305 ROSE PINE CT	306.00
083380016000	315 ROSE PINE CT	306.00
083380017000	310 MONTCLAIR DR	306.00
083380019000	290 MONTCLAIR DR	306.00
083380021000	2040 PORTER WAY	306.00
083380022000	2035 PORTER WAY	306.00
083380023000	2045 PORTER WAY	306.00
083380024000	2055 PORTER WAY	306.00
083380025000	2101 GREEN GLEN CT	306.00
083380026000	2105 GREEN GLEN CT	306.00
083380027000	2115 GREEN GLEN CT	306.00
083380028000	2125 GREEN GLEN CT	306.00
083380031000	2085 PORTER WAY	306.00
083380032000	2095 PORTER WAY	306.00
083380033000	2090 PORTER WAY	306.00
083380035000	2105 WOODLEIGH RD	306.00
083380036000	295 MONTCLAIR DR	306.00
083380038000	301 ROSE PINE CT	306.00
083390004000	3514 CHAMONIX RD	306.00
083390006000	3510 CHAMONIX RD	306.00
083390007000	3508 CHAMONIX RD	306.00
083390008000	3506 CHAMONIX RD	306.00
083390009000	3502 CHAMONIX RD	306.00
083390010000	3500 CHAMONIX RD	306.00
083390012000	3503 CHAMONIX RD	306.00
083390018000	3515 CHAMONIX RD	306.00
083390019000	3517 CHAMONIX RD	306.00
083390027000	3508 KITZBUHEL RD	306.00
083390047000	3520 CHAMONIX RD	306.00
083390050000	3516 KITZBUHEL RD	306.00
083400002000	3550 COURCHEVEL RD	306.00
083400013000	3528 CHAMONIX	306.00
083400014000	3526 CHAMONIX RD	306.00
083400015000	3524 CHAMONIX RD	306.00
083400019000	3525 CHAMONIX RD	306.00
083400025000	3522 KITZBUHEL RD	306.00
083400027000	3523 COURCHEVEL RD	306.00
083400028000	3527 COURCHEVEL RD	306.00
083400035000	3541 COURCHEVEL RD	306.00
083400040000	3551 COURCHEVEL RD	306.00
083400042000	3529 CHAMONIX RD	306.00

TAHOE TRUCKEE SANITATION AGENCY
ANNUAL BILL REPORT

TIME- 9:22:26 USER-EMILY PRGM-BC0060R PAGE 24
DATE- 6/03/19 VRSN-052119

PARCEL	DESCRIPTION	ANNUAL AMOUNT
083410002000	4022 COURCHEVEL RD	306.00
083410006000	4014 COURCHEVEL RD	306.00
083410020000	3559 COURCHEVEL RD	306.00
083410021000	3561 COURCHEVEL RD	306.00
083410022000	4001 COURCHEVEL RD	306.00
083410023000	4003 COURCHEVEL RD	306.00
083410024000	4005 COURCHEVEL RD	306.00
083410025000	4007 COURCHEVEL RD	306.00
083410029000	4015 COURCHEVEL RD	306.00
083420001000	4055 COURCHEVEL RD	306.00
083420002000	4100 ZERMATT RD	306.00
083420005000	4054 COURCHEVAL RD	306.00
083420008000	4042 ZERMATT RD	306.00
083420009000	4040 ZERMATT RD	306.00
083420010000	4035 ZERMATT RD	306.00
083420011000	4037 ZERMATT RD	306.00
083420014000	4047 ZERMATT RD	306.00
083420015000	4042 COURCHEVAL RD	306.00
083420016000	4040 COURCHEVAL RD	306.00
083420025000	4029 COURCHEVAL RD	306.00
083420027000	4033 COURCHEVAL RD	306.00
083420028000	4035 COURCHEVEL RD	306.00
083420029000	4037 COURCHEVEL RD	306.00
083420030000	4039 COURCHEVAL RD	306.00
083420031000	4041 COURCHEVAL RD	306.00
083420033000	4045 COURCHEVEL RD	306.00
083420035000	4049 COURCHEVAL RD	306.00
083420037000	4052 ZERMATT	306.00
083420039000	4050 COURCHEVAL RD	306.00
083430001000	4086 COURCHEVAL RD	306.00
083430006000	4076 COURCHEVAL RD	306.00
083430009000	4070 COURCHEVEL RD	306.00
083430011000	4066 COURCHEVAL RD	306.00
083430013000	4062 COURCHEVAL RD	306.00
083430027000	4086 GSTAAD RD	306.00
083430033000	4074 GSTAAD RD	306.00
083430034000	4072 GSTAAD RD	306.00
083430036000	4068 GSTAAD RD	306.00
083430039000	4057 COURCHEVAL RD	306.00
083430040000	4061 GSTAAD RD	306.00
083430044000	4069 GSTAAD RD	306.00
083430049000	4079 GSTAAD RD	306.00
083430050000	4081 GSTAAD RD	306.00
083430051000	4083 GSTAAD RD	306.00
083430052000	4087 GSTAAD RD	306.00
083430054000	4088 GSTAAD RD	306.00
083430055000	4082 COURCHEVAL RD	306.00
083440003000	4124 VERBIER RD	306.00
083440005000	4120 VERBIER RD	306.00

TAHOE TRUCKEE SANITATION AGENCY
ANNUAL BILL REPORT

TIME- 9:22:26 USER-EMILY PRGM-BC0060R PAGE 25
DATE- 6/03/19 VRSN-052119

PARCEL	DESCRIPTION	ANNUAL AMOUNT
083440013000	4104 VERBIER RD	306.00
083440015000	4100 VERBIER RD	306.00
083440024000	4095 COURCHEVAL RD	306.00
083440026000	4109 COURCHEVAL RD	306.00
083440030000	4100 GTSAAD RD	306.00
083440032000	4096 GSTAAD RD	306.00
083440033000	4094 GSTAAD RD	306.00
083440037000	4114 COURCHEVAL RD	306.00
083440039000	4110 COURCHEVAL RD	306.00
083440040000	4108 COURCHEVAL RD	306.00
083440041000	4095 VERBIER RD	306.00
083440046000	4111 VERBIER RD	306.00
083440053000	4096 COURCHEVAL RD	306.00
083450003000	4121 VERBIER RD	306.00
083450004000	4118 COURCHEVAL RD	306.00
083450008000	4127 VERBIER RD	306.00
083450010000	4130 COURCHEVAL RD	306.00
083450017000	4121 COURCHEVAL RD	306.00
083450021000	4117 COURCHEVAL RD	306.00
083450025000	4106 GSTAAD RD	306.00
083450028000	4097 GSTAAD RD	306.00
083450032000	4105 GSTAAD RD	306.00
083450035000	4117 GSTAAD RD	306.00
083450040000	4127 GSTAAD RD	306.00
083460022000	1132 CLEARVIEW CT	306.00
083460023000	1136 CLEARVIEW CT	306.00
083460024000	1142 CLEARVIEW CT	306.00
083460025000	1146 CLEARVIEW CT	306.00
083460026000	1152 CLEARVIEW CT	306.00
083460027000	1156 CLEARVIEW CT	306.00
083470026000	1008 SKYLINE DR	306.00
083470027000	1020 SKYLINE DR	306.00
083470028000	1028 SKYLINE DR	306.00
083480002000	354 TALVISTA DR	306.00
083480004000	334 TALVISTA DR	306.00
083480006000	314 TALVISTA DR	306.00
083480009000	284 TALVISTA DR	306.00
083480010000	253 TALVISTA DR	306.00
083480013000	313 TALVISTA DR	306.00
083480014000	323 TALVISTA DR	306.00
083480015000	333 TALVISTA DR	306.00
083480018000	322 SHOREVIEW DR	306.00
083480019000	312 SHOREVIEW DR	306.00
083480023000	251 SHOREVIEW DR	306.00
083480024000	261 SHOREVIEW DR	306.00
083480025000	271 SHOREVIEW DR	306.00
083480026000	281 SHOREVIEW DR	306.00
083480027000	291 SHOREVIEW DR	306.00
083480028000	301 SHOREVIEW DR	306.00

TAHOE TRUCKEE SANITATION AGENCY
ANNUAL BILL REPORT

TIME- 9:22:26 USER-EMILY PRGM-BC0060R PAGE 26
DATE- 6/03/19 VRSN-052119

PARCEL	DESCRIPTION	ANNUAL AMOUNT
083490001000	274 TALVISTA DR	306.00
083490002000	264 TALVISTA DR	306.00
083490003000	254 TALVISTA DR	306.00
083490004000	244 TALVISTA DR	306.00
083490005000	234 TALVISTA DR	306.00
083490006000	224 TALVISTA DR	306.00
083490007000	214 TALVISTA DR	306.00
083490008000	204 TALVISTA DR	306.00
083490009000	1250 BIG PINE DR	306.00
083490010000	1240 BIG PINE DR	306.00
083490011000	1230 BIG PINE DR	306.00
083490012000	1220 BIG PINE DR	306.00
083490013000	1210 BIG PINE DR	306.00
083490014000	1200 BIG PINE DR	306.00
083490015000	1190 BIG PINE DR	306.00
083490018000	201 SHOREVIEW DR	306.00
083490019000	211 SHOREVIEW DR	306.00
083490020000	221 SHOREVIEW DR	306.00
083490022000	241 SHOREVIEW DR	306.00
083490024000	232 SHOREVIEW DR	306.00
083490025000	222 SHOREVIEW DR	306.00
083490026000	212 SHOREVIEW DR	306.00
083490027000	202 SHOREVIEW DR	306.00
083490028000	203 TALVISTA RD	306.00
083490030000	223 TALVISTA RD	306.00
083490031000	233 TALVISTA DR	306.00
083490032000	243 TALVISTA DR	306.00
083490035000	1180 BIG PINE DR	306.00
083500003000	1200 W LAKE BLVD L1	306.00
083500004000	1200 W LAKE BLVD L2	306.00
083500005000	1200 W LAKE BLVD L3	306.00
083500006000	1200 W LAKE BLVD L4	306.00
083500007000	1200 W LAKE BLVD L5	306.00
083500008000	1200 W LAKE BLVD L6	306.00
083500009000	1200 W LAKE BLVD L7	306.00
083500010000	1200 W LAKE BLVD L8	306.00
083500011000	1200 W LAKE BLVD L9	306.00
083500012000	1200 W LAKE BLVD L10	306.00
083500014000	1200 W LAKE BLVD L11	306.00
083500015000	1200 W LAKE BLVD L12	306.00
083500016000	1200 W LAKE BLVD L13	306.00
083500017000	1200 W LAKE BLVD L14	306.00
083500018000	1200 W LAKE BLVD L15	306.00
083500019000	1200 W LAKE BLVD L16	306.00
083500020000	1200 W LAKE BLVD L17	306.00
083500021000	1200 W LAKE BLVD L18	306.00
084010007000	2400 W LAKE BLVD	306.00
084024005000	2590 OWL LN	306.00
084024007000	2540 OWL LN	306.00

TAHOE TRUCKEE SANITATION AGENCY
ANNUAL BILL REPORT

TIME- 9:22:26 USER-EMILY PRGM-BC0060R PAGE 27
DATE- 6/03/19 VRSN-052119

PARCEL	DESCRIPTION	ANNUAL AMOUNT
084024009000	2560 OWL LN	306.00
084024018000	840 SUGAR PINE RD	306.00
084025002000	2570 HIDDEN LN	306.00
084025007000	2575 OWL LN	306.00
084025008000	795 TIMBERLAND LN	306.00
084025012000	725 TIMBERLAND LN	306.00
084025014000	790 SUGAR PINE RD	306.00
084025015000	2590 HIDDEN LN	306.00
084025016000	720 SUGAR PINE RD	306.00
084025017000	2555 OWL LANE	306.00
084025018000	2535 OWL LANE	306.00
084032009000	825 SUGAR PINE RD	306.00
084033002000	665 SUGAR PINE RD	306.00
084033004000	745 SUGAR PINE RD	306.00
084033010000	645 SUGAR PINE RD	306.00
084033014000	2625 QUAIL AVE	306.00
084033015000	2635 QUAIL AVE	306.00
084033016000	725 SUGAR PINE RD	306.00
084033017000	705 SUGAR PINE RD	306.00
084042003000	2670 QUAIL AVE	306.00
084042005000	2690 QUAIL AVE	306.00
084042019000	2680 QUAIL AVE	306.00
084042020000	2688 QUAIL AVE	306.00
084042036000	2660 QUAIL AVE	306.00
084043003000	2650 CEDAR LN	306.00
084043004000	2660 CEDAR LN	306.00
084043006000	2690 CEDAR LN	306.00
084043008000	2670 CEDAR LN	306.00
084043012000	2655 QUAIL AVE	306.00
084043014000	2675 QUAIL AVE	306.00
084043015000	2685 QUAIL AVE	306.00
084043016000	2680 CEDAR LN	306.00
084043021000	2630 CEDAR LN	306.00
084043022000	2640 CEDAR LN	306.00
084051002000	635 TWIN PEAKS DR	306.00
084051008000	610 WARD AVE	306.00
084051009000	620 WARD AVE	306.00
084051011000	650 WARD AVE	306.00
084051014000	2080 KENT AVE	306.00
084051016000	600 WARD AVE	306.00
084051017000	640 WARD AVE	306.00
084051018000	634 WARD AVE	306.00
084051020000	590 WARD AVE	459.00
084051023000	625 TWIN PEAKS DR	306.00
084051024000	605 PINELAND DR	306.00
084051025000	645 TWIN PEAKS DR	306.00
084051026000	615 TWIN PEAKS DR	306.00
084051027000	2030 KENT AVE	306.00
084051028000	2060 KENT AVE	306.00

TAHOE TRUCKEE SANITATION AGENCY
ANNUAL BILL REPORT

TIME- 9:22:26 USER-EMILY PRGM-BC0060R PAGE 28
DATE- 6/03/19 VRSN-052119

PARCEL	DESCRIPTION	ANNUAL AMOUNT
084052002000	675 TWIN PEAKS DR	306.00
084052005000	685 WARD CREEK BLVD	306.00
084052010000	695 WARD CREEK BLVD	306.00
084052012000	655 WARD AVE	306.00
084060001000	645 WARD AVE	306.00
084060002000	635 WARD AVE	306.00
084060005000	585 WARD AVE	306.00
084060006000	565 WARD AVE	306.00
084060008000	525 WARD AVE	306.00
084060009000	535 WARD AVE	306.00
084060010000	605 WARD AVE	306.00
084060011000	625 WARD AVE	306.00
084071002000	680 SUGAR PINE RD	306.00
084071005000	695 TIMBERLAND LN	306.00
084071008000	2585 HIDDEN LN	306.00
084071011000	2560 CEDAR LN	306.00
084071012000	2570 CEDAR LN	306.00
084071013000	2580 CEDAR LN	306.00
084071014000	2590 CEDAR LN	306.00
084072002000	2560 RUSTIC LN	306.00
084072003000	2570 RUSTIC LN	306.00
084072005000	2584 RUSTIC LN	306.00
084072006000	520 SUGAR PINE RD	306.00
084072007000	2550 RUSTIC LN	306.00
084072008000	2585 CEDAR LN	306.00
084072009000	580 SUGAR PINE RD	306.00
084072011000	595 TIMBERLAND LN	306.00
084072012000	2559 CEDAR LN	306.00
084072014000	2565 CEDAR LN	306.00
084072015000	2575 CEDAR LN	306.00
084073001000	485 TIMBERLAND LN	306.00
084073002000	425 TIMBERLAND LN	306.00
084073003000	2560 SHADY LN	306.00
084073004000	2566 SHADY LN	306.00
084073006000	2580 SHADY LN	153.00
084073007000	2584 SHADY LN	306.00
084073008000	420 SUGAR PINE RD	306.00
084073009000	480 SUGAR PINE RD	306.00
084073010000	2585 RUSTIC LN	306.00
084073013000	2570 SHADY LN	306.00
084073014000	2576 SHADY LN	306.00
084073015000	2575 RUSTIC LN	306.00
084073016000	2569 RUSTIC LN	306.00
084074001000	395 TIMBERLAND LN	306.00
084074002000	325 TIMBERLAND LN	612.00
084074003000	2560 FINCH LANE	306.00
084074006000	2580 FINCH LANE	306.00
084074007000	320 SUGAR PINE RD	306.00
084074008000	360 SUGAR PINE RD	306.00

TAHOE TRUCKEE SANITATION AGENCY
ANNUAL BILL REPORT

TIME- 9:22:26 USER-EMILY PRGM-BC0060R PAGE 29
DATE- 6/03/19 VRSN-052119

PARCEL	DESCRIPTION	ANNUAL AMOUNT
084074009000	2585 SHADY LN	306.00
084074010000	2579 SHADY LN	306.00
084074011000	2569 SHADY LN	306.00
084074012000	2561 SHADY LN	306.00
084080001000	305 SUGAR PINE RD	306.00
084081003000	2670 RUSTIC LN	306.00
084081004000	2860 RUSTIC LN	306.00
084081006000	2695 CEDAR LN	306.00
084081009000	2651 CEDAR LN	306.00
084081012000	2685 CEDAR LN	306.00
084081014000	2659 CEDAR LN	306.00
084081015000	2665 CEDAR LN	306.00
084081017000	2615 CEDAR LN	306.00
084081019000	535 SUGAR PINE RD	306.00
084081020000	2630 RUSTIC LN	306.00
084081021000	2640 RUSTIC LN	306.00
084081022000	2646 RUSTIC LN	306.00
084081023000	2648 RUSTIC LN	306.00
084081025000	2650 RUSTIC LN	306.00
084081026000	2660 RUSTIC LN	306.00
084081027000	2635 CEDAR LN	306.00
084081028000	2625 CEDAR LN	306.00
084081030000	2645 CEDAR LN	306.00
084081031000	2649 CEDAR LN	306.00
084081032000	2690 RUSTIC LN	306.00
084081035000	2700 RUSTIC LN	306.00
084082001000	2635 RUSTIC LN	306.00
084082003000	2650 SHADY LN	306.00
084082004000	2664 SHADY LN	306.00
084082006000	2680 SHADY LN	306.00
084082007000	2686 SHADY LN	306.00
084082008000	2690 SHADY LN	306.00
084082009000	2695 RUSTIC LN	306.00
084082010000	2691 RUSTIC LN	306.00
084082011000	2685 RUSTIC LN	306.00
084082013000	2655 RUSTIC LN	306.00
084082014000	2659 RUSTIC LN	306.00
084082015000	2675 RUSTIC LN	306.00
084083001000	355 SUGAR PINE RD	306.00
084083004000	2675 SHADY LN	306.00
084083007000	2695 SHADY LN	306.00
084091002000	520 PINELAND DR	612.00
084091003000	500 PINELAND DR	306.00
084091004000	490 PINELAND DR	306.00
084091005000	480 PINELAND DR	306.00
084091006000	460 PINELAND DR	306.00
084091007000	430 PINELAND DR	306.00
084091008000	400 PINELAND DR	306.00
084091009000	390 PINELAND DR	306.00

TAHOE TRUCKEE SANITATION AGENCY
ANNUAL BILL REPORT

TIME- 9:22:26 USER-EMILY PRGM-BC0060R PAGE 30
DATE- 6/03/19 VRSN-052119

PARCEL	DESCRIPTION	ANNUAL AMOUNT
084091010000	370 PINELAND DR	306.00
084091011000	550 PINELAND DR	306.00
084091012000	570 PINELAND DR	612.00
084091014000	1955 TWIN PEAKS DR	306.00
084091019000	590 PINELAND DR	306.00
084092001000	595 PINELAND DR	306.00
084092002000	2035 KENT AVE	306.00
084092003000	575 PINELAND DR	306.00
084092005000	515 PINELAND DR	612.00
084092006000	495 PINELAND DR	306.00
084092011000	375 PINELAND DR	306.00
084092012000	355 PINELAND DR	306.00
084092014000	370 TAMARACK LN	306.00
084092019000	510 TAMARACK LN	306.00
084092020000	550 TAMARACK LN	306.00
084092021000	590 TAMARACK LN	306.00
084092022000	530 TAMARACK LN	306.00
084092023000	420 TAMARACK LN	306.00
084092024000	395 PINELAND DR	306.00
084092025000	390 TAMARACK LN	306.00
084092028000	490 TAMARACK LN	306.00
084092029000	460 TAMARACK LN	306.00
084092031000	535 PINELAND DR	306.00
084092032000	455 PINELAND DR	306.00
084092033000	465 PINELAND DR	306.00
084092037000	475 PINELAND DR	612.00
084092042000	405 PINELAND DR	306.00
084092043000	400 TAMARACK LN	306.00
084093001000	2075 KENT AVE	306.00
084093002000	525 TAMARACK LN	306.00
084093003000	495 TAMARACK LN	306.00
084093004000	455 TAMARACK LN	306.00
084093005000	435 TAMARACK LN	306.00
084093007000	395 TAMARACK LN	306.00
084093008000	375 TAMARACK LN	306.00
084093009000	355 TAMARACK LN	306.00
084093010000	475 TAMARACK LN	306.00
084093011000	425 TAMARACK LN	306.00
084101004000	2090 KENT AVE	306.00
084101005000	530 WARD AVE	306.00
084101007000	2082 KENT AVE	306.00
084101008000	560 WARD AVE	306.00
084101009000	550 WARD AVE	306.00
084101010000	2084 KENT AVE	306.00
084101012000	2086 KENT AVE	306.00
084101013000	536 WARD AVE	306.00
084101015000	510 WARD AVE	306.00
084101016000	500 WARD AVE	306.00
084101017000	520 WARD AVE	306.00

TAHOE TRUCKEE SANITATION AGENCY
ANNUAL BILL REPORT

TIME- 9:22:26 USER-EMILY PRGM-BC0060R PAGE 31
DATE- 6/03/19 VRSN-052119

PARCEL	DESCRIPTION	ANNUAL AMOUNT
084102001000	2099 KENT AVE	306.00
084102002000	500 CHINQUAPIN LN	306.00
084102004000	400 CHINQUAPIN LN	306.00
084102005000	390 CHINQUAPIN LN	306.00
084102006000	420 CHINQUAPIN LN	306.00
084102007000	460 CHINQUAPIN LN	306.00
084102008000	490 CHINQUAPIN LN	306.00
084102009000	2095 KENT AVE	306.00
084103001000	495 CHINQUAPIN LN	306.00
084103002000	475 CHINQUAPIN LN	306.00
084103003000	455 CHINQUAPIN LN	306.00
084103004000	405 CHINQUAPIN LN	306.00
084103007000	410 WARD AVE	306.00
084103009000	485 CHINQUAPIN LN	306.00
084103011000	425 CHINQUAPIN LN	306.00
084103012000	420 WARD AVE	306.00
084103015000	450 WARD AVE	306.00
084103016000	460 WARD AVE	306.00
084103017000	438 WARD AVE	306.00
084103019000	434 WARD AVE	306.00
084103020000	430 WARD AVE	306.00
084103023000	480 WARD AVE	306.00
084103024000	484 WARD AVE	306.00
084103025000	490 WARD AVE	306.00
084103026000	395 CHINQUAPIN LN	306.00
084110003000	2225 W LAKE BLVD	2,558.16
084110005000	495 WARD AVE	306.00
084110008000	515 WARD AVE	612.00
084110010000	485 WARD AVE	306.00
084110016000	511 WARD AVE	306.00
084110018000	2255 W LAKE BLVD OFFICE BLDG	627.84
084110019000	2255 W LAKE BLVD	612.00
084110020000	409 WARD AVE	306.00
084110021000	405 WARD AVE	1,187.16
084110026000	475 WARD AVE	306.00
084110027000	445 WARD AVE	612.00
084121002000	2470 W LAKE BLVD	459.00
084121006000	2530 W LAKE BLVD	306.00
084121007000	2540 W LAKE BLVD	612.00
084121008000	2500 W LAKE BLVD	612.00
084121009000	2510 W LAKE BLVD	612.00
084121012000	2490 W LAKE BLVD	918.00
084121013000	SUNNYSIDE LOT 13 & 14	612.00
084131002000	2563 W LAKE BLVD	306.00
084131003000	2565 W LAKE BLVD	306.00
084131004000	2555 W LAKE BLVD	306.00
084131005000	2575 FINCH LANE	306.00
084131006000	2585 FINCH LANE	306.00
084131007000	2595 FINCH LANE	306.00

TAHOE TRUCKEE SANITATION AGENCY
ANNUAL BILL REPORT

TIME- 9:22:26 USER-EMILY PRGM-BC0060R PAGE 32
DATE- 6/03/19 VRSN-052119

PARCEL	DESCRIPTION	ANNUAL AMOUNT
084131008000	2595 W LAKE BLVD	306.00
084132001000	2550 W LAKE BLVD	306.00
084132002000	2560 W LAKE BLVD	306.00
084132003000	2570 W LAKE BLVD	612.00
084132004000	2580 W LAKE BLVD	459.00
084132005000	2590 W LAKE BLVD	612.00
084132006000	2600 W LAKE BLVD	306.00
084132012000	2620 W LAKE BLVD	612.00
084132014000	2622 W LAKE BLVD	306.00
084140005000	340 PINELAND DR	306.00
084140006000	330 PINELAND DR	306.00
084140007000	310 PINELAND DR	306.00
084140008000	300 PINELAND DR	306.00
084140012000	1975 W LAKE BLVD	612.00
084140013000	1905 W LAKE BLVD	3,978.00
084140021000	1900 W LAKE BLVD	306.00
084140022000	1920 W LAKE BLVD	306.00
084140023000	1950 W LAKE BLVD	306.00
084140024000	1970 W LAKE BLVD	918.00
084140025000	250 PINELAND DR	612.00
084151003000	315 PINELAND DR	306.00
084151011000	2045 W LAKE BLVD	612.00
084151012000	300 TAMARACK LANE	306.00
084151013000	310 TAMARACK LANE	306.00
084151014000	320 TAMARACK LANE	306.00
084151015000	340 TAMARACK LANE	306.00
084151021000	325 PINELAND DR	306.00
084151022000	329 PINELAND DR	306.00
084151024000	2035 W LAKE BLVD	306.00
084151026000	255 PINELAND DR	306.00
084151027000	245 PINELAND DR	306.00
084151029000	305 PINELAND DR	612.00
084151030000	295 PINELAND DR	306.00
084152001000	345 TAMARACK LN	306.00
084152003000	315 TAMARACK LN	306.00
084152004000	275 TAMARACK LN	306.00
084152005000	2085 W LAKE BLVD	306.00
084152008000	2095 W LAKE BLVD	541.44
084152010000	300 CHINQUAPIN LN	306.00
084152012000	340 CHINQUAPIN LN	306.00
084152013000	320 CHINQUAPIN LN	306.00
084152014000	265 TAMARACK LN	306.00
084152015000	2055 W LAKE BLVD	306.00
084152016000	335 TAMARACK LN	306.00
084152017000	325 TAMARACK LN	306.00
084153001000	345 CHINQUAPIN LN	306.00
084153006000	325 CHINQUAPIN LN	306.00
084153007000	2105 W LAKE BLVD	306.00
084154001000	2000 W LAKE BLVD	612.00

TAHOE TRUCKEE SANITATION AGENCY
ANNUAL BILL REPORT

TIME- 9:22:26 USER-EMILY PRGM-BC0060R PAGE 33
DATE- 6/03/19 VRSN-052119

PARCEL	DESCRIPTION	ANNUAL AMOUNT
084154002000	2010 W LAKE BLVD	612.00
084154003000	2020 W LAKE BLVD	918.00
084154008000	TAHOE CEDARS	306.00
084154009000	2040 W LAKE BLVD	306.00
084160004000	2170 W LAKE BLVD	918.00
084160006000	2150 W LAKE BLVD	306.00
084172001000	2100 SUNNYSIDE LN	612.00
084172002000	2220 SUNNYSIDE LN	918.00
084172006000	2280 SUNNYSIDE LN	306.00
084172007000	2280 SUNNYSIDE LN	612.00
084181001000	2305 W LAKE BLVD	306.00
084181002000	2345 SUNNYSIDE LANE	306.00
084182001000	2300 SUNNYSIDE LN	612.00
084182002000	2340 SUNNYSIDE LN	918.00
084182003000	2360 SUNNYSIDE LN	612.00
084191001000	2400 W LAKE BLVD	1,683.00
084192001000	2380 SUNNYSIDE LN	612.00
084211003000	1950 PINELAND DR	306.00
084211004000	1957 BALSAM LN	306.00
084211006000	1978 PINELAND RD	306.00
084212001000	680 BALSAM LN	306.00
084212002000	660 BALSAM LN	306.00
084212003000	640 BALSAM LN	306.00
084212005000	610 BALSAM LN	306.00
084212007000	590 BALSAM LN	306.00
084212008000	690 BALSAM LN	306.00
084213001000	695 BALSAM LN	306.00
084213002000	675 BALSAM LN	306.00
084213003000	645 BALSAM LN	306.00
084213004000	625 BALSAM LN	306.00
084213005000	1950 TWIN PEAKS DR	306.00
084213006000	1960 TWIN PEAKS DR	306.00
084213007000	1970 TWIN PEAKS DR	306.00
084213008000	1980 TWIN PEAKS DR	306.00
084213009000	600 PINELAND DR	306.00
084213011000	630 PINELAND DR	306.00
084213012000	650 PINELAND DR	306.00
084213013000	670 PINELAND DR	306.00
084213016000	1965 PINELAND DR	306.00
084213017000	610 PINELAND DR	306.00
084213018000	612 PINELAND DR	306.00
084213020000	690 PINELAND RD	306.00
084214001000	595 BALSAM LANE	306.00
084220002000	765 WARD CREEK BLVD	306.00
084220005000	725 WARD CREEK BLVD	306.00
084220006000	720 WARD CREEK BLVD	306.00
084220009000	690 WARD CREEK BLVD	306.00
084220010000	680 WARD CREEK BLVD	306.00
084220011000	670 WARD CREEK BLVD	306.00

TAHOE TRUCKEE SANITATION AGENCY
ANNUAL BILL REPORT

TIME- 9:22:26 USER-EMILY PRGM-BC0060R PAGE 34
DATE- 6/03/19 VRSN-052119

PARCEL	DESCRIPTION	ANNUAL AMOUNT
084220012000	660 TWIN PEAKS DR	306.00
084220013000	650 TWIN PEAKS DR	306.00
084220014000	640 TWIN PEAKS DR	306.00
084220015000	630 TWIN PEAKS DR	306.00
084220016000	620 TWIN PEAKS RD	306.00
084220017000	615 PINELAND DR	306.00
084220018000	635 PINELAND DR	306.00
084220019000	655 PINELAND DR	306.00
084220020000	675 PINELAND DR	306.00
084220022000	735 WARD CREEK BLVD	612.00
084231002000	960 WARD CREEK BLVD	306.00
084231004000	940 WARD CREEK BLVD	306.00
084231005000	930 WARD CREEK BLVD	306.00
084231006000	920 WARD CREEK BLVD	306.00
084231007000	910 WARD CREEK BLVD	306.00
084231008000	900 WARD CREEK BLVD	306.00
084232001000	890 WARD CREEK BLVD	306.00
084232002000	870 WARD CREEK BLVD	306.00
084232003000	850 WARD CREEK BLVD	306.00
084232004000	830 WARD CREEK BLVD	306.00
084232005000	810 WARD CREEK BLVD	306.00
084232006000	800 WARD CREEK BLVD	306.00
084232007000	790 WARD CREEK BLVD	306.00
084232008000	780 WARD CREEK BLVD	306.00
084232010000	740 WARD CREEK BLVD	306.00
084233001000	975 WARD CREEK BLVD	306.00
084233002000	965 WARD CREEK BLVD	306.00
084233003000	955 WARD CREEK BLVD	306.00
084233008000	895 WARD CREEK BLVD	306.00
084233010000	865 WARD CREEK BLVD	306.00
084233011000	855 WARD CREEK BLVD	306.00
084233012000	835 WARD CREEK BLVD	306.00
084233013000	815 WARD CREEK BLVD	306.00
084233014000	805 WARD CREEK BLVD	306.00
084233016000	925 WARD CREEK BLVD	306.00
084233017000	915 WARD CREEK BLVD	306.00
085020043000	2700 SHADY LANE	306.00
085020062000	2715 CEDAR LN	306.00
085020071000	2704 CEDAR LN	306.00
085020092000	2699 RUSTIC LN	306.00
085030001000	2705 W LAKE BLVD	306.00
085030004000	2720 W LAKE BLVD	918.00
085030006000	2760 W LAKE BLVD	306.00
085030007000	2770 W LAKE BLVD	306.00
085030009000	2775 W LAKE BLVD	306.00
085030010000	2785 W LAKE BLVD	306.00
085030011000	2795 W LAKE BLVD	306.00
085030012000	2750 W LAKE BLVD	306.00
085030013000	2716 W LAKE BLVD	306.00

TAHOE TRUCKEE SANITATION AGENCY
ANNUAL BILL REPORT

TIME- 9:22:26 USER-EMILY PRGM-BC0060R PAGE 35
DATE- 6/03/19 VRSN-052119

PARCEL	DESCRIPTION	ANNUAL AMOUNT
085030014000	2710 W LAKE BLVD	306.00
085030015000	2624 W LAKE BLVD	306.00
085040001000	2805 W LAKE BLVD	306.00
085040024000	2825 W LAKE BLVD	306.00
085040025000	2845 W LAKE BLVD	306.00
085040026000	2865 W LAKE BLVD	306.00
085040027000	2885 W LAKE BLVD	306.00
085040028000	2895 W LAKE BLVD	306.00
085040031000	210 MANKATO PL	306.00
085040032000	220 MANKATO PL	306.00
085040033000	230 MANKATO PL	306.00
085040034000	240 MANKATO PL	306.00
085040035000	231 MANKATO PL	306.00
085040036000	221 MANKATO PL	306.00
085040037000	211 MANKATO PL	306.00
085040038000	201 MANKATO PL	306.00
085050016000	2980 ELECTRIC ST	306.00
085050018000	3010 ELECTRIC ST	612.00
085050021000	2975 OROVILLE DR	306.00
085050023000	3050 OROVILLE DR	306.00
085050024000	3085 ELECTRIC DR	306.00
085050032000	2975 W LAKE BLVD	306.00
085050033000	3055 W LAKE BLVD	612.00
085050034000	3040 ELECTRIC ST	306.00
085050038000	3005 W LAKE BLVD	306.00
085050045000	3015 W LAKE BLVD	306.00
085071001000	3910 ALPINE AVE	306.00
085071003000	930 SIERRA VISTA AVE	306.00
085072007000	820 SIERRA VISTA AVE	306.00
085072010000	3915 ALPINE AVE	306.00
085073004000	925 SIERRA VISTA AVE	306.00
085073005000	915 SIERRA VISTA AVE	306.00
085073006000	905 SIERRA VISTA AVE	306.00
085073009000	930 SUNNY DR	306.00
085073015000	950 SUNNY DR	306.00
085081004000	825 SIERRA VISTA AVE	306.00
085081020000	855 SIERRA VISTA AVE	306.00
085081022000	845 SIERRA VISTA AVE	306.00
085081023000	805 SIERRA VISTA AVE	306.00
085081024000	850 SUNNY DR	306.00
085081025000	870 SUNNY DR	306.00
085082001000	725 SIERRA VISTA AVE	306.00
085083003000	3950 PONDEROSA AVE	306.00
085083004000	800 GRAND AVE	306.00
085083016000	895 SUNNY DR	306.00
085083017000	870 GRAND AVE	306.00
085083018000	820 GRAND AVE	306.00
085083022000	830 GRAND AVE	306.00
085084011000	935 SUNNY DR	306.00

TAHOE TRUCKEE SANITATION AGENCY
ANNUAL BILL REPORT

TIME- 9:22:26 USER-EMILY PRGM-BC0060R PAGE 36
DATE- 6/03/19 VRSN-052119

PARCEL	DESCRIPTION	ANNUAL AMOUNT
085092001000	805 GRAND AVE	612.00
085094002000	755 GRAND AVE	306.00
085094005000	760 PARK AVE	306.00
085094006000	790 PARK AVE	306.00
085095001000	735 GRAND AVE	306.00
085095002000	4020 MADRONE AVE	306.00
085095006000	4035 PONDEROSA AVE	306.00
085095009000	4095 PONDEROSA AVE	306.00
085095010000	4040 MADRONE AVE	306.00
085103001000	795 PARK AVE	306.00
085104002000	4110 MADRONE AVE	306.00
085104006000	4150 MADRONE AVE	306.00
085104007000	4160 MADRONE AVE	306.00
085104008000	4190 MADRONE AVE	306.00
085104010000	4130 MADRONE AVE	306.00
085105002000	4100 POPLAR AVE	306.00
085105003000	4130 POPLAR AVE	306.00
085105004000	4150 POPLAR AVE	612.00
085105009000	4125 MADRONE AVE	306.00
085105011000	4145 MADRONE AVE	306.00
085105012000	4135 MADRONE AVE	306.00
085105013000	4105 MADRONE AVE	306.00
085105017000	4155 MADRONE AVE	306.00
085105019000	4190 POPLAR AVE	306.00
085141001000	710 SIERRA VISTA AVE	306.00
085141004000	3940 DOE AVE	306.00
085141008000	700 SIERRA VISTA AVE	306.00
085141010000	670 SIERRA VISTA AVE	306.00
085141013000	540 SIERRA VISTA AVE	306.00
085142001000	3955 PONDEROSA AVE	306.00
085142004000	695 SUNNY DR	306.00
085142006000	585 SIERRA VISTA AVE	306.00
085142007000	3980 DOE AVE	306.00
085142008000	520 GRAND AVE	306.00
085142014000	720 GRAND AVE	306.00
085142015000	750 GRAND AVE	306.00
085142016000	790 GRAND AVE	306.00
085142017000	540 GRAND AVE	306.00
085142018000	580 GRAND AVE	306.00
085142019000	610 GRAND AVE	306.00
085142020000	620 GRAND AVE	306.00
085142021000	630 GRAND AVE	306.00
085142022000	640 GRAND AVE	306.00
085142023000	650 GRAND AVE	306.00
085151001000	655 GRAND AVE	306.00
085151002000	605 GRAND AVE	306.00
085151003000	4030 POPLAR AVE	306.00
085151005000	4070 POPLAR AVE	306.00
085151007000	4075 MADRONE AVE	306.00

TAHOE TRUCKEE SANITATION AGENCY
ANNUAL BILL REPORT

TIME- 9:22:26 USER-EMILY PRGM-BC0060R PAGE 37
DATE- 6/03/19 VRSN-052119

PARCEL	DESCRIPTION	ANNUAL AMOUNT
085151010000	660 PARK AVE	306.00
085151011000	680 PARK AVE	306.00
085151012000	4090 POPLAR AVE	306.00
085152002000	4010 DOE AVE	306.00
085152004000	4050 DOE AVE	306.00
085152006000	4090 DOE AVE	306.00
085152010000	4030 DOE AVE	306.00
085152013000	4025 POPLAR AVE	306.00
085152015000	4095 POPLAR AVE	306.00
085152016000	595 GRAND AVE	306.00
085153004000	4090 WALNUT AVE	306.00
085153006000	4075 DOE AVE	306.00
085153008000	495 GRAND AVE	306.00
085153010000	4070 WALNUT AVE	306.00
085153011000	405 GRAND AVE	306.00
085153012000	445 GRAND AVE	306.00
085153015000	4040 WALNUT AVE	306.00
085153017000	4030 WALNUT AVE	306.00
085153018000	4065 DOE AVE	306.00
085153020000	4045 DOE AVE	306.00
085154001000	315 GRAND AVE	306.00
085154003000	440 PARK AVE	306.00
085154004000	460 PARK DR	306.00
085154006000	4065 WALNUT AVE	306.00
085154007000	4075 WALNUT AVE	612.00
085154008000	4085 WALNUT AVE	306.00
085154009000	4060 INTERLAKEN RD	306.00
085154010000	4070 INTERLAKEN RD	306.00
085161004000	4150 DOE AVE	306.00
085161006000	4180 DOE AVE	306.00
085161007000	4195 POPLAR AVE	306.00
085161008000	4175 POPLAR AVE	306.00
085161009000	4145 POPLAR AVE	306.00
085161011000	4160 DOE AVE	306.00
085161012000	4170 DOE AVE	306.00
085161013000	4110 DOE AVE	306.00
085161014000	4100 DOE AVE	306.00
085162003000	4130 WALNUT AVE	306.00
085162004000	4150 WALNUT AVE	306.00
085162005000	4160 WALNUT AVE	306.00
085162006000	4170 WALNUT AVE	306.00
085162007000	4190 WALNUT AVE	306.00
085162008000	4185 DOE AVE	306.00
085162010000	4155 DOE AVE	306.00
085162011000	485 PARK AVE	306.00
085162012000	4115 DOE AVE	306.00
085162013000	4175 DOE AVE	306.00
085162014000	4165 DOE AVE	306.00
085173004000	4260 POPLAR AVE	306.00

TAHOE TRUCKEE SANITATION AGENCY
ANNUAL BILL REPORT

TIME- 9:22:26 USER-EMILY PRGM-BC0060R PAGE 38
DATE- 6/03/19 VRSN-052119

PARCEL	DESCRIPTION	ANNUAL AMOUNT
085173013000	4240 POPLAR AVE	306.00
085173015000	4265 MADRONE AVE	306.00
085173016000	4230 POPLAR AVE	306.00
085175005000	4290 DOE AVE	306.00
085175007000	4255 POPLAR AVE	306.00
085175008000	4260 DOE AVE	306.00
085175012000	4235 POPLAR AVE	306.00
085175013000	4225 POPLAR AVE	306.00
085175016000	4250 DOE AVE	306.00
085175017000	525 RUBICON AVE	306.00
085175018000	4210 DOE AVE	306.00
085175020000	4275 POPLAR AVE	306.00
085176001000	4325 POPLAR AVE	306.00
085176004000	505 BITTERBRUSH AVE	306.00
085177001000	455 RUBICON AVE	306.00
085177002000	425 RUBICON AVE	612.00
085177007000	4265 DOE AVE	306.00
085177010000	4220 WALNUT AVE	306.00
085177011000	4240 WALNUT AVE	306.00
085177013000	4260 WALNUT AVE	306.00
085180001000	3555 W LAKE BLVD	306.00
085180002000	3540 W LAKE BLVD	612.00
085180003000	3560 W LAKE BLVD	306.00
085180004000	3580 W LAKE BLVD	612.00
085180007000	3620 IDLEWILD WAY	612.00
085180008000	3618 IDLEWILD WAY	306.00
085180009000	3640 IDLEWILD WAY	306.00
085180010000	3650 W LAKE BLVD	306.00
085180015000	3595 W LAKE BLVD	306.00
085180017000	3600 W LAKE BLVD	306.00
085180018000	3600 IDLEWILD WAY	306.00
085190001000	3655 IDLEWILD WAY	612.00
085190002000	3675 IDLEWILD WAY	612.00
085190003000	3695 IDLEWILD WAY	306.00
085190004000	3725 IDLEWILD WAY	306.00
085190005000	3735 IDLEWILD WAY	306.00
085190007000	3755 IDLEWILD WAY	306.00
085190009000	3670 W LAKE BLVD	306.00
085190010000	3700 W LAKE BLVD	306.00
085190011000	3770 W LAKE BLVD	306.00
085201002000	3750 BELLEVIEW AVE	306.00
085201003000	3756 BELLEVIEW AVE	306.00
085201008000	3788 BELLEVIEW AVE	306.00
085201017000	3790 BELLEVIEW AVE	306.00
085201021000	3760 BELLEVIEW AVE	612.00
085201022000	3770 BELLEVIEW AVE	306.00
085202007000	3755 BELLEVIEW AVE	612.00
085202008000	3765 BELLEVIEW AVE	306.00
085202009000	3775 BELLEVIEW AVE	306.00

TAHOE TRUCKEE SANITATION AGENCY
ANNUAL BILL REPORT

TIME- 9:22:26 USER-EMILY PRGM-BC0060R PAGE 39
DATE- 6/03/19 VRSN-052119

PARCEL	DESCRIPTION	ANNUAL AMOUNT
085202010000	3785 BELLEVIEW AVE	306.00
085202011000	3795 BELLEVIEW AVE	306.00
085211004000	3955 DOE AVE	306.00
085211006000	3965 DOE AVE	306.00
085211008000	3970 WALNUT AVE	306.00
085211010000	3960 WALNUT AVE	306.00
085211012000	3905 DOE AVE	306.00
085211015000	3985 DOE AVE	306.00
085211016000	450 GRAND AVE	306.00
085211017000	3990 WALNUT AVE	306.00
085212001000	320 TALLAC AVE	306.00
085213002000	3910 INTERLAKEN RD	306.00
085213003000	3930 INTERLAKEN RD	306.00
085213004000	3940 INTERLAKEN RD	306.00
085213008000	3955 WALNUT AVE	306.00
085213013000	300 GRAND AVE	306.00
085213014000	375 TALLAC AVE	306.00
085213015000	3925 WALNUT AVE	306.00
085213017000	3950 INTERLAKEN RD	306.00
085213018000	3960 INTERLAKEN RD	306.00
085213020000	3965 WALNUT AVE	306.00
085214001000	3885 W LAKE BLVD	306.00
085215002000	3935 W LAKE BLVD	306.00
085215006000	250 GRAND AVE	306.00
085215012000	3905 W LAKE BLVD	306.00
085215013000	3955 W LAKE BLVD	306.00
085215014000	3955 INTERLAKEN RD	306.00
085216006000	150 TALLAC AVE	306.00
085216010000	3770 EAGLE ROCK RD	306.00
085216012000	3780 W LAKE BLVD	306.00
085216016000	3890 EAGLE ROCK RD	306.00
085217007000	3970 W LAKE BLVD	306.00
085217009000	3920 EAGLE ROCK RD	306.00
085217011000	3990 W LAKE BLVD	306.00
085217012000	110 GRAND AVE	306.00
085217013000	3980 W LAKE BLVD	306.00
085217015000	155 TALLAC AVE	306.00
085217019000	3940 W LAKE BLVD	306.00
085221001000	3900 BELLEVIEW AVE	306.00
085221002000	3910 BELLEVIEW AVE	306.00
085221003000	3960 BELLEVIEW AVE	306.00
085221005000	3985 EAGLE ROCK RD	306.00
085221006000	3980 BELLEVIEW AVE	306.00
085221007000	40 GRAND AVE	306.00
085221008000	60 GRAND AVE	306.00
085221009000	90 GRAND AVE	306.00
085222008000	3915 BELLEVIEW AVE	612.00
085222011000	3955 BELLEVIEW AVE	306.00
085222012000	3965 BELLEVIEW AVE *DISASTER*	306.00

TAHOE TRUCKEE SANITATION AGENCY
ANNUAL BILL REPORT

TIME- 9:22:26 USER-EMILY PRGM-BC0060R PAGE 40
DATE- 6/03/19 VRSN-052119

PARCEL	DESCRIPTION	ANNUAL AMOUNT
085222013000	3975 BELLEVIEW AVE	306.00
085222014000	20 GRAND AVE	306.00
085231002000	4035 W LAKE BLVD	306.00
085231004000	4055 W LAKE BLVD	306.00
085231008000	4075 W LAKE BLVD	306.00
085231010000	255 GRAND AVE	306.00
085231011000	4025 W LAKE BLVD	1,012.32
085231012000	420 PARK AVE	306.00
085231013000	4075 INTERLAKEN RD	306.00
085241002000	439 PARK AVE	306.00
085241003000	4140 INTERLAKEN RD	306.00
085241004000	4150 INTERLAKEN RD	306.00
085241005000	4160 INTERLAKEN RD	306.00
085241007000	4195 WALNUT AVE	306.00
085241008000	4185 WALNUT AVE	306.00
085241009000	4175 WALNUT AVE	306.00
085241010000	4145 WALNUT AVE	306.00
085241011000	4135 WALNUT AVE	306.00
085241012000	4115 WALNUT AVE	306.00
085242003000	4120 HAZEL AVE	306.00
085242005000	4135 INTERLAKEN RD	306.00
085242007000	4170 HAZEL AVE	612.00
085242008000	4190 HAZEL AVE	612.00
085242009000	4105 INTERLAKEN RD	306.00
085242015000	4130 HAZEL AVE	306.00
085242017000	4145 INTERLAKEN	306.00
085242018000	419 PARK AVE	306.00
085250003000	4290 W LAKE BLVD	306.00
085250007000	4260 W LAKE BLVD	306.00
085250008000	4250 W LAKE BLVD	306.00
085251001000	4215 WALNUT AVE	306.00
085251002000	4200 INTERLAKEN RD	612.00
085251004000	4270 INTERLAKEN RD	306.00
085251008000	4220 INTERLAKEN RD	306.00
085251009000	4250 INTERLAKEN RD	306.00
085251010000	4260 INTERLAKEN RD	612.00
085251011000	4265 WALNUT AVE	306.00
085251012000	4255 WALNUT AVE	306.00
085251014000	4295 WALNUT AVE	306.00
085251015000	4275 WALNUT AVE	306.00
085251017000	4290 INTERLAKEN RD	306.00
085252001000	225 RUBICON AVE	306.00
085252002000	4215 INTERLAKEN RD	306.00
085252004000	4255 INTERLAKEN RD	306.00
085252005000	4265 INTERLAKEN RD	306.00
085252007000	4285 INTERLAKEN RD	306.00
085252008000	4295 INTERLAKEN RD	306.00
085252009000	4245 INTERLAKEN RD	306.00
085252010000	4225 INTERLAKEN RD	306.00

TAHOE TRUCKEE SANITATION AGENCY
ANNUAL BILL REPORT

TIME- 9:22:26 USER-EMILY PRGM-BC0060R PAGE 41
DATE- 6/03/19 VRSN-052119

PARCEL	DESCRIPTION	ANNUAL AMOUNT
085260003000	3235 W LAKE BLVD	306.00
085260004000	3245 W LAKE BLVD	306.00
085260009000	255 ELIZABETH DR	306.00
085260032000	3225 W LAKE BLVD	306.00
085260033000	3255 W LAKE BLVD	306.00
085260034000	3275 W LAKE BLVD	306.00
085260035000	3285 W LAKE BLVD	306.00
085260036000	3295 W LAKE BLVD	306.00
085260037000	3305 W LAKE BLVD	306.00
085260038000	3325 W LAKE BLVD	306.00
085270002000	500 GRIMSEL PASS RD	306.00
085270003000	490 GRIMSEL PASS	306.00
085270004000	430 GROMSEL PASS	306.00
085270005000	400 GRIMSEL PASS	306.00
085270006000	360 GRIMSEL PASS	306.00
085270007000	300 GRIMSEL PASS	306.00
085270008000	250 GRIMSEL PASS	306.00
085270009000	4401 LUCERNE RD	306.00
085270010000	315 GRIMSEL PASS	306.00
085270011000	375 GRIMSEL PASS	306.00
085270012000	4410 INTERLAKEN RD	306.00
085270013000	475 GRIMSEL PASS	306.00
085280042000	3105 W LAKE BLVD	306.00
085280043000	3115 W LAKE BLVD	306.00
085280045000	3135 W LAKE BLVD	306.00
085280046000	3145 W LAKE BLVD	306.00
085280047000	3155 W LAKE BLVD	306.00
085280048000	3165 W LAKE BLVD	306.00
085280064000	3185 W LAKE BLVD	306.00
085280065000	3195 W LAKE BLVD	306.00
085280066000	3175 W LAKE BLVD	306.00
085280074000	3199 W LAKE BLVD	306.00
085290002000	285 ELIZABETH DR	306.00
085290003000	295 ELIZABETH DR	306.00
085290004000	315 ELIZABETH DR	306.00
085290005000	325 ELIZABETH DR	306.00
085290006000	335 ELIZABETH DR	306.00
085290007000	345 ELIZABETH DR	306.00
085290010000	310 ELIZABETH DR	306.00
085290011000	300 ELIZABETH DR	306.00
085290013000	315 CHRIS WAY	306.00
085290014000	310 CHRIS WAY	306.00
085290016000	3205 ANN ROAD	306.00
085290018000	3220 ANN ROAD	306.00
085290019000	3240 ANN ROAD	306.00
085290020000	3260 ANN ROAD	306.00
085290021000	3280 ANN ROAD	306.00
085290022000	3290 ANN ROAD	306.00
085290023000	320 ELIZABETH DR	306.00

TAHOE TRUCKEE SANITATION AGENCY
ANNUAL BILL REPORT

TIME- 9:22:26 USER-EMILY PRGM-BC0060R PAGE 42
DATE- 6/03/19 VRSN-052119

PARCEL	DESCRIPTION	ANNUAL AMOUNT
085301001000	4480 GRIMSEL PASS	306.00
085301004000	4420 GRIMSEL PASS	306.00
085301005000	4410 GRIMSEL PASS	306.00
085302001000	4405 GRIMSEL PASS	306.00
085302002000	4425 GRIMSEL PASS	306.00
085302003000	4445 GRIMSEL PASS	306.00
085302004000	4475 GRIMSEL PASS	306.00
085302005000	4470 INTERLAKEN RD	306.00
085302006000	4460 INTERLAKEN RD	306.00
085302007000	4430 INTERLAKEN RD	306.00
085302008000	4420 INTERLAKEN RD	306.00
085303001000	4415 INTERLAKEN RD	306.00
085303002000	4435 INTERLAKEN RD	306.00
085303003000	4465 INTERLAKEN RD	306.00
085303004000	4495 INTERLAKEN RD	306.00
085303005000	4490 LUCERNE ROAD	306.00
085303006000	4460 LUCERNE ROAD	306.00
085303007000	4440 LUCERNE ROAD	306.00
085303008000	4420 LUCERNE ROAD	306.00
085304001000	4405 W LAKE BLVD	306.00
085304002000	4425 LUCERNE ROAD	306.00
085304003000	4455 LUCERNE ROAD	306.00
085304004000	4475 W LAKE BLVD	306.00
085310002000	3149 W LAKE BLVD	306.00
085310005000	3157 W LAKE BLVD	306.00
085310006000	3153 W LAKE BLVD	306.00
085321001000	400 ELIZABETH DR	306.00
085321002000	390 ELIZABETH DR	306.00
085321003000	370 ELIZABETH DR	306.00
085321005000	350 ELIZABETH DR	306.00
085321007000	345 CHRIS WAY	306.00
085321008000	355 CHRIS WAY	306.00
085321011000	345 LEOTA WAY	306.00
085321012000	335 LEOTA WAY	306.00
085321013000	325 LEOTA WAY	306.00
085321014000	330 CHRIS WAY	306.00
085321015000	465 LEOTA WAY	306.00
085321018000	455 LEOTA WAY	306.00
085321019000	445 LEOTA WAY	306.00
085321020000	425 LEOTA WAY	306.00
085321022000	315 LEOTA WAY	306.00
085322001000	415 ELIZABETH DR	306.00
085322002000	405 ELIZABETH DR	306.00
085322003000	395 ELIZABETH DR	306.00
085322004000	385 ELIZABETH DR	306.00
085322005000	375 ELIZABETH DR	306.00
085322006000	365 ELIZABETH DR	306.00
085322007000	355 ELIZABETH DR	306.00
085322008000	475 ELIZABETH DR	306.00

TAHOE TRUCKEE SANITATION AGENCY
ANNUAL BILL REPORT

TIME- 9:22:26 USER-EMILY PRGM-BC0060R PAGE 43
DATE- 6/03/19 VRSN-052119

PARCEL	DESCRIPTION	ANNUAL AMOUNT
085323002000	310 LEOTA WAY	306.00
085323004000	3180 ANN ROAD	306.00
085323005000	3190 ANN ROAD	306.00
085325002000	340 LEOTA WAY	306.00
085325004000	360 LEOTA WAY	306.00
085326001000	470 LEOTA WAY	306.00
085326002000	460 LEOTA WAY	306.00
085326003000	450 LEOTA WAY	306.00
085326005000	430 LEOTA WAY	306.00
085327001000	500 ELIZABETH WAY	306.00
085327002000	490 LEOTA WAY	306.00
085330001000	160 SIMPLON PASS RD	306.00
085330004000	130 SIMPLON PASS RD	306.00
085330006000	110 SIMPLON PASS RD	306.00
085330009000	115 SIMPLON PASS RD	306.00
085330010000	125 SIMPLON PASS RD	306.00
085330011000	135 SIMPLON PASS RD	306.00
085330013000	155 SIMPLON PASS RD	306.00
085330014000	165 SIMPLON PASS RD	306.00
085330016000	154 SIMPLON PASS RD	306.00
085330017000	150 SIMPLON PASS RD	306.00
085341001000	100 FURKA PASS RD	306.00
085341003000	120 FURKA PASS RD	306.00
085341007000	170 SIMPLON PASS RD	306.00
085341008000	180 SIMPLON PASS RD	306.00
085341009000	190 SIMPLON PASS RD	306.00
085341012000	192 SIMPLON PASS RD	306.00
085341014000	150 CHERRY ST	306.00
085341015000	194 SIMPLON PASS RD	306.00
085342001000	175 SIMPLON PASS RD	306.00
085342003000	190 FURKA PASS RD	306.00
085342004000	4500 INTERLAKEN RD	306.00
085342005000	4510 INTERLAKEN RD	306.00
085342006000	4520 INTERLAKEN RD	306.00
085342007000	4530 INTERLAKEN RD	306.00
085342008000	4540 INTERLAKEN RD	306.00
085342009000	197 SIMPLON PASS RD	306.00
085342010000	195 SIMPLON PASS RD	306.00
085342011000	189 SIMPLON PASS RD	306.00
085342012000	185 SIMPLON PASS RD	306.00
085342013000	179 SIMPLON PASS RD	306.00
085343001000	4505 INTERLAKEN RD	306.00
085343002000	4500 LUCERNE CT	306.00
085343003000	4505 LUCERNE CT	306.00
085343004000	4515 LUCERNE CT	306.00
085343005000	4510 LUCERNE CT	306.00
085343006000	4515 INTERLAKEN RD	306.00
085343008000	100 CHERRY ST	306.00
085343009000	110 CHERRY ST	306.00

TAHOE TRUCKEE SANITATION AGENCY
ANNUAL BILL REPORT

TIME- 9:22:26 USER-EMILY PRGM-BC0060R PAGE 44
DATE- 6/03/19 VRSN-052119

PARCEL	DESCRIPTION	ANNUAL AMOUNT
085343010000	120 CHERRY ST	306.00
085343011000	4545 INTERLAKEN RD	306.00
085343021000	4525 W LAKE BLVD	306.00
085343022000	4519 INTERLAKEN RD	306.00
085343025000	4523 W LAKE BLVD	306.00
085350012000	220 ST MICHAELS CT	306.00
085350013000	230 ST MICHAELS CT	306.00
085350014000	240 ST MICHAELS CT	306.00
085350015000	255 ST MICHAELS CT	306.00
085350016000	245 ST MICHAELS CT	306.00
085350017000	215 ST MICHAELS CT	306.00
090030035000	9321 BASS AVE	306.00
090030041000	9333 BASS AVE	306.00
090030043000	9300 BASS AVE	306.00
090030044000	610 BEAVER ST	306.00
090041001000	711 WOLF ST	306.00
090041002000	731 WOLF ST	351.60
090041005000	8229 SPECKLED	351.60
090041013000	8255 SPECKLED	306.00
090041014000	8285 SPECKLED	306.00
090041015000	8309 SPECKLED	306.00
090041016000	8317 SPECKLED	306.00
090041020000	8361 SPECKLED	306.00
090041021000	8369 SPECKLED	306.00
090041022000	8383 SPECKLED	306.00
090041024000	8325 SPECKLED	306.00
090041025000	8329 SPECKLED	306.00
090041028000	8163 SPECKLED	351.60
090041032000	8343 SPECKLED	306.00
090041037000	8121 SPECKLED	306.00
090042002000	695 WOLF ST	353.16
090044020000	8244 SPECKLED	306.00
090044022000	8274 SPECKLED	156.96
090046002000	8395 CUTTHROAT	1,231.92
090046026000	8342 SPECKLED	306.00
090046027000	8348 SPECKLED	306.00
090046028000	8352 SPECKLED	306.00
090046029000	8360 SPECKLED	306.00
090046031000	8384 SPECKLED	306.00
090046032000	675 BEAR ST	619.92
090046035000	8371 CUTTHROAT	580.68
090046041000	8353 CUTTHROAT	510.12
090046043000	8339 CUTTHROAT	306.00
090053002000	8200 CUTTHROAT	306.00
090053007000	8199 DOLLY VARDEN	306.00
090053014000	8245 DOLLY VARDEN	612.00
090053015000	8267 DOLLY VARDEN	306.00
090053018000	8229 DOLLY VARDEN	306.00
090053022000	8103 DOLLY VARDEN	306.00

TAHOE TRUCKEE SANITATION AGENCY
ANNUAL BILL REPORT

TIME- 9:22:26 USER-EMILY PRGM-BC0060R PAGE 45
DATE- 6/03/19 VRSN-052119

PARCEL	DESCRIPTION	ANNUAL AMOUNT
090053026000	8123 DOLLY VARDEN	612.00
090053027000	8149 DOLLY VARDEN	306.00
090053030000	8220 CUTTHROAT	306.00
090053031000	8238 CUTTHROAT	306.00
090053032000	8166 CUTTHROAT	306.00
090053033000	8180 CUTTHROAT	306.00
090053034000	565 DEER ST	612.00
090053035000	8262 CUTTHROAT	306.00
090053037000	8108 CUTTHROAT	306.00
090053038000	8158 CUTTHROAT	306.00
090053039000	8150 CUTTHROAT	306.00
090055002000	8371 DOLLY VARDEN	306.00
090055004000	8345 DOLLY VARDEN	306.00
090055012000	8354 CUTTHROAT	306.00
090055020000	8381 DOLLY VARDEN	306.00
090055021000	8391 DOLLY VARDEN	306.00
090055022000	8355 DOLLY VARDEN	306.00
090055023000	8363 DOLLY VARDEN	306.00
090055024000	8364 CUTTHROAT	306.00
090055025000	8374 CUTTHROAT	306.00
090055026000	8384 CUTTHROAT	306.00
090055027000	8390 CUTTHROAT	306.00
090055029000	8398 CUTTHROAT	306.00
090055030000	8333 DOLLY VARDEN	306.00
090055031000	8325 DOLLY VARDEN	306.00
090055032000	8340 CUTTHROAT	306.00
090055033000	8332 CUTTHROAT	306.00
090055034000	8308 CUTTHROAT	306.00
090055035000	8320 CUTTHROAT	306.00
090055037000	8305 DOLLY VARDEN	612.00
090056004000	8384 DOLLY VARDEN	306.00
090056005000	545 BEAR ST	306.00
090056010000	8347 LOCHLEVON	306.00
090056013000	8355 LOCHLEVON	306.00
090056018000	8320 DOLLY VARDEN	306.00
090056021000	8338 DOLLY VARDEN	306.00
090056022000	8330 DOLLY VARDEN	306.00
090056023000	8379 LOCHLEVON	306.00
090056025000	8321 LOCHLEVON	306.00
090056029000	8329 LOCHLEVON	306.00
090056030000	8337 LOCHLEVON	306.00
090056031000	8360 DOLLY VARDEN	306.00
090056032000	8368 DOLLY VARDEN	306.00
090056034000	8387 LOCHLEVON	306.00
090056037000	8302 DOLLY VARDEN	306.00
090056038000	8310 DOLLY VARDEN	306.00
090056039000	8371 LOCHLEVON	306.00
090056040000	8363 LOCHLEVON	306.00
090056041000	8307 LOCHLEVON	306.00

TAHOE TRUCKEE SANITATION AGENCY
ANNUAL BILL REPORT

TIME- 9:22:26 USER-EMILY PRGM-BC0060R PAGE 46
DATE- 6/03/19 VRSN-052119

PARCEL	DESCRIPTION	ANNUAL AMOUNT
090056042000	8313 LOCHLEVON	306.00
090056043000	8399 LOCHLEVON	306.00
090056044000	8352 DOLLY VARDEN	306.00
090061005000	8075 STEELHEAD	306.00
090063004000	8152 STEELHEAD	306.00
090063008000	8250 STEELHEAD	306.00
090063009000	8260 STEELHEAD	306.00
090063010000	435 DEER ST	1,530.00
090063013000	8257 GOLDEN	306.00
090063015000	8237 GOLDEN	306.00
090063016000	8221 GOLDEN	306.00
090063017000	8219 GOLDEN	306.00
090063020000	8089 GOLDEN	612.00
090063021000	8081 GOLDEN	306.00
090063023000	8131 GOLDEN	612.00
090063024000	8082 STEELHEAD	918.00
090063026000	8110 STEELHEAD	306.00
090063027000	8132 STEELHEAD	306.00
090063029000	8098 STEELHEAD	306.00
090063030000	8265 GOLDEN	306.00
090063031000	8261 GOLDEN	306.00
090063032000	8107 GOLDEN	306.00
090063033000	8101 GOLDEN	306.00
090063034000	8170 STEELHEAD	306.00
090063036000	8167 GOLDEN	1,224.00
090064001000	360 SECLINE	612.00
090064002000	8092 GOLDEN	306.00
090064005000	8130 GOLDEN	306.00
090064006000	8156 GOLDEN	306.00
090064007000	8180 GOLDEN	612.00
090064010000	8250 GOLDEN	306.00
090064011000	8260 GOLDEN	306.00
090064014000	8271 RAINBOW	306.00
090064016000	8249 RAINBOW	306.00
090064018000	8197 RAINBOW	306.00
090064019000	8187 RAINBOW	306.00
090064020000	8165 RAINBOW	306.00
090064022000	8131 RAINBOW	306.00
090064023000	8113 RAINBOW	918.00
090064024000	8095 RAINBOW	306.00
090064026000	8091 RAINBOW	306.00
090064029000	8233 RAINBOW	588.60
090064030000	8215 RAINBOW	306.00
090064034000	8190 GOLDEN	306.00
090064035000	82 GOLDEN AVE	306.00
090064037000	345 & 375 DEER	3,978.00
090065003000	8338 LOCHLEVON	306.00
090065004000	8342 LOCHLEVON	918.00
090065008000	8382 LOCHLEVON	306.00

TAHOE TRUCKEE SANITATION AGENCY
ANNUAL BILL REPORT

TIME- 9:22:26 USER-EMILY PRGM-BC0060R PAGE 47
DATE- 6/03/19 VRSN-052119

PARCEL	DESCRIPTION	ANNUAL AMOUNT
090065010000	8399 STEELHEAD	1,836.00
090065011000	8385 STEELHEAD	1,224.00
090065015000	8358 LOCHLEVON	612.00
090065019000	8388 LOCHLEVEN	918.00
090065020000	8359 STEELHEAD	306.00
090065022000	8364 LOCHLEVON	306.00
090065024000	8343 STEELHEAD	306.00
090065030000	8396 LOCHLEVON	306.00
090065031000	535 BEAR STREET	306.00
090065034000	8321 STEELHEAD	706.32
090065035000	8308 LOCHLEVON	306.00
090065036000	8320 LOCHLEVON	306.00
090065037000	8377 STEELHEAD	306.00
090066003000	8358 STEELHEAD	918.00
090066004000	8396 STEELHEAD & 441 BEAR ST	1,224.00
090066005000	8377 GOLDEN AVE	306.00
090066007000	8345 GOLDEN	306.00
090066008000	8337 GOLDEN	1,224.00
090066010000	8311 GOLDEN	306.00
090066011000	424 DEER ST	1,836.00
090066012000	8355 GOLDEN AVE	612.00
090066015000	8330 STEELHEAD	306.00
090066017000	444 DEER ST	612.00
090066018000	8324 STEELHEAD	918.00
090066019000	8334 STEELHEAD	306.00
090066020000	8348 STEELHEAD	306.00
090066021000	8363 GOLDEN AVE	612.00
090066022000	8361 GOLDEN AVE	306.00
090066024000	435 BEAR ST	306.00
090066025000	8395 GOLDEN	306.00
090066026000	8385 GOLDEN	306.00
090067004000	8358 GOLDEN	306.00
090067014000	8345 RAINBOW	306.00
090067016000	8317 RAINBOW	612.00
090067017000	348 DEER ST	2,142.00
090067018000	8350 GOLDEN	306.00
090067020000	8336 GOLDEN	306.00
090067021000	315 BEAR ST	1,224.00
090067025000	8320 GOLDEN	306.00
090067026000	8363 RAINBOW	306.00
090067027000	8366 GOLDEN	306.00
090067028000	TAHOE TINY HOME VILLAGE A	1,224.00
090067029000	TAHOE TINY HOME VILLAGE B	1,224.00
090067030000	8376 GOLDEN AVE	306.00
090067032000	8375 RAINBOW	306.00
090071003000	8098 RAINBOW	1,224.00
090071019000	LISAS MOTEL 8159 NLB	2,490.00
090071028000	265 DEER ST	612.00
090071035000	8079 N LAKE BLVD	1,726.56

TAHOE TRUCKEE SANITATION AGENCY
ANNUAL BILL REPORT

TIME- 9:22:26 USER-EMILY PRGM-BC0060R PAGE 48
DATE- 6/03/19 VRSN-052119

PARCEL	DESCRIPTION	ANNUAL AMOUNT
090071036000	8299 N LAKE BLVD	726.96
090072001000	8080 N LAKE BLVD	306.00
090072002000	8092 N LAKE BLVD	2,754.00
090072003000	8106 N LAKE BLVD	721.08
090072004000	8130 N LAKE BLVD	659.16
090072016000	8165 BROCKWAY VISTA	306.00
090072017000	8096 N LAKE BLVD	392.40
090072019000	8129 BROCKWAY VISTA AVE	306.00
090072024000	8160 N LAKE BLVD	1,459.20
090072030000	8290 N LAKE BLVD	4,364.40
090072031000	8308 N LAKE BLVD UNIT 1	306.00
090072032000	8308 N LAKE BLVD UNIT 2	306.00
090072033000	8308 N LAKE BLVD UNIT 3	306.00
090072034000	8308 N LAKE BLVD UNIT 4	306.00
090072035000	8308 N LAKE BLVD UNIT 5	306.00
090072036000	8308 N LAKE BLVD UNIT 6	306.00
090072037000	8308 N LAKE BLVD UNIT 7	306.00
090072038000	8308 N LAKE BLVD UNIT 8	306.00
090072039000	8308 N LAKE BLVD UNIT 9	306.00
090072040000	8308 N LAKE BLVD UNIT 10	306.00
090073003000	8126 BROCKWAY VISTA	306.00
090073004000	8144 BROCKWAY VISTA	306.00
090073016000	8096 BROCKWAY VISTA	306.00
090073017000	8106 BROCKWAY VISTA	306.00
090073019000	8246 BROCKWAY VISTA	306.00
090074001000	296 DEER ST	1,020.24
090074004000	8368 RAINBOW	306.00
090074005000	8376 RAINBOW	306.00
090074006000	8380 RAINBOW	306.00
090074008000	7 PINES MOTEL 279 BEAR ST	2,451.96
090074012000	8375 TROUT AVE	306.00
090074014000	8361 TROUT AVE	306.00
090074023000	OBRIENS MOBILE HOME PARK	3,672.00
090074026000	8301 TROUT AVE	5,205.96
090074027000	265 BEAR ST	1,373.40
090075001000	8303 N LAKE BLVD	306.00
090075002000	8313 N LAKE BLVD	306.00
090075010000	8397 N LAKE BLVD L25	541.44
090075014000	8393 N LAKE BLVD	1,443.96
090075016000	8370 TROUT AVE	313.92
090075019000	8358 TROUT AVE	612.00
090075026000	8399 N LAKE BVD	156.96
090091022000	8417 SPECKLED/725 BEAR	847.44
090091025000	8461 SPECKLED	894.60
090091028000	8575 SPECKLED	306.00
090091034000	BOAT REPAIR 8547 SPECKLED	306.00
090091035000	725 COON	1,537.92
090091036000	8501 8519 SPECKLED AVE	196.20
090092004000	8511 CUTTHROAT	306.00

TAHOE TRUCKEE SANITATION AGENCY
ANNUAL BILL REPORT

TIME- 9:22:26 USER-EMILY PRGM-BC0060R PAGE 49
DATE- 6/03/19 VRSN-052119

PARCEL	DESCRIPTION	ANNUAL AMOUNT
090092006000	8491 CUTTHROAT	502.20
090092009000	8533 CUTTHROAT	306.00
090092011000	8583 CUTTHROAT	306.00
090092012000	8573 CUTTHROAT	612.00
090092024000	8593 CUTTHROAT	306.00
090092029000	660 BEAR ST	612.00
090092033000	SHOP BUILDING 8472 SPECKLED	392.40
090092045000	8465 CUTTHROAT	235.44
090092049000	615 COON ST	1,874.52
090092050000	8414 SPECKLED	1,357.56
090092051000	8545 CUTTHROAT	353.16
090093014000	8619 SPECKLED	510.12
090093019000	8679 SPECKLED	306.00
090093020000	8685 SPECKLED	306.00
090093021000	8603 SPECKLED	156.96
090093022000	8651 SPECKLED	2,511.36
090094002000	8697 CUTTHROAT	306.00
090094012000	8671 CUTTHROAT	612.00
090094027000	BOAT STORAGE 8613 CUTTHROAT	196.20
090101003000	8495 DOLLY VARDEN	306.00
090101004000	8525 DOLLY VARDEN	306.00
090101005000	8581 DOLLY VARDEN	306.00
090101006000	8577 DOLLY VARDEN	306.00
090101008000	8595 DOLLY VARDEN	306.00
090101009000	8549 DOLLY VARDEN	306.00
090101013000	8599 DOLLY VARDEN	306.00
090101024000	8482 CUTTHROAT	306.00
090101025000	8472 CUTTHROAT	306.00
090101026000	8461 DOLLY VARDEN	306.00
090101027000	8475 DOLLY VARDEN	306.00
090101028000	8578 CUTTHROAT	306.00
090101029000	8562 CUTTHROAT	306.00
090101030000	8592 CUTTHROAT	306.00
090101031000	8598 CUTTHROAT	306.00
090101032000	8538 CUTTHROAT	306.00
090101033000	8548 CUTTHROAT	306.00
090101036000	8496 CUTTHROAT	306.00
090102001000	8404 DOLLY VARDEN AVE	306.00
090102003000	8422 DOLLY VARDEN	306.00
090102005000	8597 LOCH LEVON	306.00
090102010000	8475 LOCH LEVON	306.00
090102014000	8401 LOCH LEVON	2,142.00
090102015000	8593 LOCH LEVON	306.00
090102016000	8591 LOCH LEVON	306.00
090102022000	8592 DOLLY VARDEN	306.00
090102023000	543 COON ST	306.00
090102028000	8578 DOLLY VARDEN	306.00
090102029000	8570 DOLLY VARDEN	306.00
090102031000	8462 DOLLY VARDEN	306.00

TAHOE TRUCKEE SANITATION AGENCY
ANNUAL BILL REPORT

TIME- 9:22:26 USER-EMILY PRGM-BC0060R PAGE 50
DATE- 6/03/19 VRSN-052119

PARCEL	DESCRIPTION	ANNUAL AMOUNT
090102033000	8542 DOLLY VARDEN	306.00
090102034000	8550 DOLLY VARDEN	306.00
090102035000	8549 LOCH LEVON	306.00
090102036000	8567 LOCH LEVON	306.00
090102037000	8440 DOLLY VARDEN	612.00
090102041000	8525 LOCH LEVON	306.00
090102042000	8530 DOLLY VARDEN	306.00
090102043000	L 11 12 13 14 DOLLY VARDEN	306.00
090103002000	579 FOX ST	306.00
090103005000	8679 DOLLY VARDEN	306.00
090103006000	8683 DOLLY VARDEN	306.00
090103007000	8673 DOLLY VARDEN	306.00
090103010000	8627 DOLLY VARDEN	306.00
090103012000	8655 DOLLY VARDEN	306.00
090103016000	8668 CUTTHROAT	306.00
090103019000	8663 DOLLY VARDEN	306.00
090103020000	8669 DOLLY VARDEN	306.00
090103023000	8689 DOLLY VARDEN	306.00
090103024000	553 FOX ST	306.00
090103027000	8628 CUTTHROAT	306.00
090103029000	8633 DOLLY VARDEN	306.00
090103032000	8632 CUTTHROAT	306.00
090103033000	8678 CUTTHROAT	306.00
090103034000	8672 CUTTHROAT	306.00
090103035000	8606 CUTTHROAT	306.00
090103043000	8619 DOLLY VARDEN	306.00
090103044000	8644 CUTTHROAT	306.00
090103045000	8664 CUTTHROAT	306.00
090104003000	8685 LOCH LEVON	306.00
090104005000	8681 LOCH LEVEN	306.00
090104007000	8663 LOCH LEVON	306.00
090104008000	8657 LOCH LEVON	306.00
090104015000	541 FOX ST	306.00
090104017000	8664 DOLLY VARDEN	306.00
090104019000	8660 DOLLY VARDEN	306.00
090104021000	8602 DOLLY VARDEN	306.00
090104023000	8620 DOLLY VARDEN	306.00
090104025000	8688 DOLLY VARDEN	306.00
090104026000	8682 DOLLY VARDEN	612.00
090104031000	8654 DOLLY VARDEN	306.00
090104032000	8677 LOCH LEVON	306.00
090104033000	8673 LOCH LEVON	306.00
090104035000	8695 LOCH LEVON	306.00
090104038000	8640 DOLLY VARDEN	306.00
090104039000	8649 LOCH LEVON	306.00
090104041000	8623 LOCH LEVON	306.00
090104042000	8617 LOCH LEVON	306.00
090104044000	8609 LOCH LEVON	306.00
090104045000	8624 DOLLY VARDEN	306.00

TAHOE TRUCKEE SANITATION AGENCY
ANNUAL BILL REPORT

TIME- 9:22:26 USER-EMILY PRGM-BC0060R PAGE 51
DATE- 6/03/19 VRSN-052119

PARCEL	DESCRIPTION	ANNUAL AMOUNT
090104046000	8672 DOLLY VARDEN	306.00
090111002000	8595 STEELHEAD	306.00
090111003000	8575 STEELHEAD	306.00
090111004000	8567 STEELHEAD	306.00
090111005000	8547 STEELHEAD	306.00
090111008000	8521 STEELHEAD	612.00
090111009000	8497 STEELHEAD	306.00
090111010000	8487 STEELHEAD	306.00
090111011000	8473 STEELHEAD	306.00
090111012000	8459 STEELHEAD	612.00
090111019000	8434 LOCH LEVON	306.00
090111020000	8446 LOCH LEVON	306.00
090111022000	8478 LOCH LEVON	306.00
090111024000	8539 STEELHEAD	306.00
090111025000	8494 LOCH LEVON	306.00
090111027000	8520 LOCH LEVON	306.00
090111028000	8536 LOCH LEVON	306.00
090111031000	8598 LOCH LEVON	306.00
090111033000	8580 LOCH LEVON	306.00
090111034000	8550 LOCH LEVON	306.00
090111035000	8570 LOCH LEVON	306.00
090111037000	8590 LOCH LEVON	306.00
090111040000	8439 STEELHEAD	306.00
090111042000	8404 LOCH LEVON	306.00
090112007000	8524 STEELHEAD	306.00
090112008000	8538 STEELHEAD	306.00
090112009000	8546 STEELHEAD	306.00
090112010000	8566 STEELHEAD	612.00
090112013000	8575 GOLDEN	306.00
090112018000	8507 GOLDEN	306.00
090112019000	8485 GOLDEN	306.00
090112020000	8475 GOLDEN	306.00
090112022000	8543 GOLDEN	306.00
090112023000	8555 GOLDEN	612.00
090112025000	8436 STEELHEAD	306.00
090112026000	8437 GOLDEN	1,224.00
090112033000	440 BEAR ST	306.00
090112035000	8482 STEELHEAD	612.00
090112036000	8474 STEELHEAD	612.00
090112039000	8455 GOLDEN	306.00
090112040000	8445 GOLDEN	306.00
090112042000	8594 STEELHEAD	306.00
090112043000	8572 STEELHEAD	306.00
090112044000	8580 STEELHEAD	306.00
090112045000	8464 STEELHEAD	306.00
090112046000	420 BEAR ST	612.00
090112047000	412 BEAR ST	306.00
090113003000	8473 RAINBOW	1,255.68
090113004000	8486 GOLDEN	306.00

TAHOE TRUCKEE SANITATION AGENCY
ANNUAL BILL REPORT

TIME- 9:22:26 USER-EMILY PRGM-BC0060R PAGE 52
DATE- 6/03/19 VRSN-052119

PARCEL	DESCRIPTION	ANNUAL AMOUNT
090113005000	8504 GOLDEN	306.00
090113006000	8550 GOLDEN	612.00
090113007000	8560 GOLDEN	306.00
090113008000	8578 GOLDEN	306.00
090113010000	365 COON ST	1,836.00
090113011000	369 COON ST	306.00
090113012000	321 COON ST	306.00
090113018000	8503 RAINBOW	306.00
090113019000	8485 RAINBOW	306.00
090113020000	8584 GOLDEN	306.00
090113021000	8589 RAINBOW	306.00
090113024000	8532 GOLDEN	306.00
090113027000	8444 GOLDEN	918.00
090113028000	8443 RAINBOW	612.00
090113029000	8437 RAINBOW	306.00
090113031000	8403 RAINBOW	306.00
090113033000	8404 GOLDEN	306.00
090113034000	8427 RAINBOW	306.00
090113036000	8541 RAINBOW	306.00
090113037000	8549 RAINBOW	306.00
090114001000	8604 LOCH LEVON	306.00
090114003000	8650 LOCH LEVON	306.00
090114004000	8660 LOCH LEVON	306.00
090114005000	8666 LOCH LEVON	306.00
090114006000	8672 LOCH LEVON	306.00
090114007000	8674 LOCH LEVON	306.00
090114012000	8669 STEELHEAD	306.00
090114013000	8661 STEELHEAD	612.00
090114014000	8647 STEELHEAD	306.00
090114022000	8696 LOCH LEVON	306.00
090114025000	455 FOX ST	306.00
090114026000	8675 STEELHEAD	306.00
090114028000	8638 LOCH LEVON	306.00
090114030000	8687 STEELHEAD	306.00
090114031000	8683 STEELHEAD	306.00
090114032000	8612 LOCH LEVON	306.00
090114033000	8620 LOCH LEVON	306.00
090114034000	8623 STEELHEAD	306.00
090114035000	8633 STEELHEAD	306.00
090114036000	8615 STEELHEAD	306.00
090114037000	8611 STEELHEAD	306.00
090114038000	8676 LOCH LEVON	306.00
090114039000	8686 LOCH LEVON	306.00
090115003000	8658 STEELHEAD	306.00
090115017000	8686 STEELHEAD	306.00
090115019000	8674 STEELHEAD	306.00
090115021000	415 FOX ST	306.00
090115024000	8617 GOLDEN	306.00
090115028000	8663 GOLDEN	1,224.00

TAHOE TRUCKEE SANITATION AGENCY
ANNUAL BILL REPORT

TIME- 9:22:26 USER-EMILY PRGM-BC0060R PAGE 53
DATE- 6/03/19 VRSN-052119

PARCEL	DESCRIPTION	ANNUAL AMOUNT
090115029000	8653 GOLDEN	306.00
090115030000	8605 GOLDEN	306.00
090115031000	426 COON ST	306.00
090115032000	448 COON ST	306.00
090115033000	8618 STEELHEAD	306.00
090115036000	8625 GOLDEN	306.00
090115037000	8642 STEELHEAD	306.00
090115039000	8670 STEELHEAD	306.00
090115042000	8635 GOLDEN	1,530.00
090115043000	8645 GOLDEN BONANZA APTS	1,530.00
090115045000	8630 STEELHEAD	918.00
090115046000	8620 STEELHEAD	612.00
090115047000	8692 STEELHEAD	306.00
090115048000	8696 STEELHEAD	306.00
090115050000	425 FOX ST	612.00
090115051000	8693 GOLDEN	306.00
090115052000	8695 GOLDEN AVE	306.00
090115056000	8680 STEELHEAD	306.00
090115057000	8684 STEELHEAD	306.00
090115058000	8677 GOLDEN	612.00
090115059000	8681 GOLDEN AVE	918.00
090116002000	8652 GOLDEN	1,224.00
090116006000	379 FOX ST	1,168.92
090116011000	8673 RAINBOW	306.00
090116013000	8645 RAINBOW	612.00
090116014000	8635 RAINBOW	306.00
090116020000	381 FOX ST	918.00
090116021000	8633 RAINBOW	306.00
090116026000	8619 RAINBOW	306.00
090116027000	8665 RAINBOW	918.00
090116030000	8662 GOLDEN	306.00
090116033000	8661 RAINBOW	306.00
090116034000	8657 RAINBOW	306.00
090116035000	8602 GOLDEN	306.00
090116036000	8612 GOLDEN	306.00
090116037000	8622 GOLDEN	306.00
090116038000	8626 GOLDEN	306.00
090116039000	8640 GOLDEN	306.00
090116046000	8603 RAINBOW	306.00
090116047000	330 COON ST	306.00
090116048000	8681 RAINBOW	306.00
090116053000	8689 RAINBOW	612.00
090116054000	8683 RAINBOW	612.00
090121002000	8468 RAINBOW SILVER PINES	2,448.00
090121003000	8480 RAINBOW	306.00
090121004000	8494 RAINBOW	612.00
090121005000	8510 RAINBOW	306.00
090121006000	8530 RAINBOW	306.00
090121007000	8550 RAINBOW	306.00

TAHOE TRUCKEE SANITATION AGENCY
ANNUAL BILL REPORT

TIME- 9:22:26 USER-EMILY PRGM-BC0060R PAGE 54
DATE- 6/03/19 VRSN-052119

PARCEL	DESCRIPTION	ANNUAL AMOUNT
090121009000	231 COON ST	306.00
090121012000	8537 TROUT AVE	918.00
090121016000	8463 TROUT AVE	306.00
090121017000	8439 TROUT AVE	306.00
090121019000	8489 TROUT AVE	1,927.80
090121021000	8558 RAINBOW	306.00
090121022000	8440 RAINBOW	306.00
090121023000	8405 TROUT AVE	3,213.00
090122001000	8428 TROUT AVE	667.08
090122002000	8448 TROUT AVE	3,672.00
090122004000	8534 TROUT AVE	306.00
090122005000	8550 TROUT AVE	306.00
090122010000	8491 BROOK AVE	816.12
090122014000	8533 BROOK AVE	1,836.00
090122017000	8591 BROOK AVE	274.68
090122021000	8537 BROOK AVE	1,836.00
090122038000	8515 BROOK AVE	1,495.68
090122039000	8500 TROUT AVE	1,530.00
090123006000	8545 N LAKE BLVD TRADEWINDS	6,006.96
090123009000	8571 N LAKE BLVD	1,004.40
090123015000	8493 N LAKE BLVD	659.16
090123016000	8499 N LAKE BLVD	973.08
090123017000	8524 BROOK AVE	306.00
090123018000	8501 N LAKE BLVD D'LISH CATER	1,564.80
090123022000	241 COON ST	918.00
090123024000	8475 N LAKE BLVD	274.68
090124005000	8686 RAINBOW	306.00
090124013000	8661 TROUT AVE	306.00
090124014000	8651 TROUT AVE	1,224.00
090124019000	8603 TROUT AVE	1,074.96
090124024000	8679 TROUT DENNYS TRAILER PARK	2,142.00
090124025000	8602 RAINBOW	306.00
090124028000	8612 RAINBOW	306.00
090124031000	8650 RAINBOW	306.00
090124032000	8689 TROUT AVE	306.00
090124034000	8678 RAINBOW	306.00
090124035000	8690 RAINBOW	306.00
090124036000	8692 RAINBOW	306.00
090124037000	8701 TROUT AVE	306.00
090124038000	8699 TROUT AVE	306.00
090124039000	8697 TROUT AVE	306.00
090124040000	8691 TROUT AVE	306.00
090124041000	8630 RAINBOW	918.00
090124042000	8636 RAINBOW	612.00
090124043000	FOR LOTS 26 THRU 28	306.00
090124044000	345 FOX ST	612.00
090124045000	8623 TROUT AVE	306.00
090124046000	8623 TROUT AVE	1,836.00
090125003000	8660 TROUT AVE	306.00

TAHOE TRUCKEE SANITATION AGENCY
ANNUAL BILL REPORT

TIME- 9:22:26 USER-EMILY PRGM-BC0060R PAGE 55
DATE- 6/03/19 VRSN-052119

PARCEL	DESCRIPTION	ANNUAL AMOUNT
090125004000	8664 TROUT AVE	306.00
090125008000	8684 TROUT AVE	1,224.00
090125011000	8683 BROOK AVE	612.00
090125012000	8679 BROOK AVE	306.00
090125014000	8663 BROOK AVE	306.00
090125015000	8649 BROOK AVE	306.00
090125016000	8637 BROOK AVE	612.00
090125017000	8625 BROOK AVE	306.00
090125018000	8617 BROOK AVE	306.00
090125019000	8613 BROOK AVE	306.00
090125024000	GARDEN MOTEL 8638 TROUT AVE	2,448.00
090125027000	8675 BROOK AVE	306.00
090125031000	8690 TROUT AVE	306.00
090125032000	8698 TROUT AVE	306.00
090125033000	8676 TROUT	306.00
090125035000	281 FOX ST	1,224.00
090126005000	8674 BROOK AVE	306.00
090126006000	8676 BROOK AVE	306.00
090126007000	8682 BROOK AVE	306.00
090126026000	255 & 265 FOX	3,672.00
090126031000	8610 BROOK AVE	306.00
090126032000	240 COON ST	612.00
090126033000	8616 BROOK AVE	306.00
090126035000	8622 BROOK AVE	306.00
090126036000	8628 BROOK AVE	306.00
090126038000	8650 BROOK AVE	306.00
090133012000	MINI GOLF 8693 N LAKE BLVD	549.36
090134002000	8612 N LAKE BLVD	1,726.20
090134005000	8636 N LAKE BLVD ART GALLERY	698.40
090134006000	NORTH END RESTAURANT	561.60
090134011000	BROCKWAY BAKERY 8710 NLB	634.80
090134012000	8707 BROCKWAY VISTA	306.00
090134013000	8701 BROCKWAY VISTA	306.00
090134014000	8695 BROCKWAY VISTA AVE	612.00
090134017000	8659 BROCKWAY VISTA	459.00
090134018000	8637 BROCKWAY VISTA	306.00
090134020000	8619 BROCKWAY VISTA	306.00
090134023000	8693 BROCKWAY VISTA	612.00
090134024000	8626 NLB TIMELESS PROP	768.96
090134037000	8689 BROCKWAY VISTA	306.00
090134039000	8692 N LAKE BLVD	2,736.00
090134043000	8696 NLB/SIERRA SHIRTS OF KB	588.60
090134045000	8671 BROCKWAY VISTA	1,530.00
090134047000	8685 BROCKWAY VISTA	1,224.00
090134057000	8679 BROCKWAY VISTA	306.00
090134058000	8677 BROCKWAY VISTA	306.00
090134059000	8675 BROCKWAY VISTA	306.00
090134060000	8673 BROCKWAY VISTA	306.00
090141003000	8648 BROCKWAY VISTA	306.00

TAHOE TRUCKEE SANITATION AGENCY
ANNUAL BILL REPORT

TIME- 9:22:26 USER-EMILY PRGM-BC0060R PAGE 56
DATE- 6/03/19 VRSN-052119

PARCEL	DESCRIPTION	ANNUAL AMOUNT
090141004000	8656 BROCKWAY VISTA	306.00
090141005000	8660 BROCKWAY VISTA	306.00
090141006000	8670 BROCKWAY VISTA	306.00
090141007000	8674 BROCKWAY VISTA	306.00
090141009000	8690 BROCKWAY VISTA	612.00
090141012000	8716 BROCKWAY VISTA	612.00
090141013000	8726 BROCKWAY VISTA	612.00
090141014000	8730 BROCKWAY VISTA	306.00
090141018000	8744 BROCKWAY VISTA	306.00
090141019000	8748 BROCKWAY VISTA	612.00
090141020000	8754 BROCKWAY VISTA	306.00
090141022000	8642 BROCKWAY VISTA	306.00
090141027000	8714 BROCKWAY VISTA	306.00
090141030000	8678 BROCKWAY VISTA	306.00
090141031000	8676 BROCKWAY VISTA	306.00
090141032000	8740 BROCKWAY VISTA	306.00
090141034000	8732 BROCKWAY VISTA	306.00
090141035000	8734 BROCKWAY VISTA	306.00
090141036000	8632 BROCKWAY VISTA	306.00
090141037000	8634 BROCKWAY VISTA	612.00
090141040000	8712 BROCKWAY VISTA	306.00
090142007000	8758 N LAKE BLVD	6,112.92
090142008000	8749 BROCKWAY VISTA	306.00
090142009000	8743 BROCKWAY VISTA	612.00
090142010000	8729 BROCKWAY VISTA	306.00
090142023000	STEVENSONS HOLLIDAY INN	4,632.72
090142024000	ARCADE & RESV ALLOC 8726 NLB	549.36
090142026000	8748 N LAKE BLVD TA TEL LODGE	1,921.92
090151027000	8731 SPECKLED	306.00
090151028000	8787 SPECKLED	306.00
090151029000	8837 SPECKLED	612.00
090151030000	8857 SPECKLED	918.00
090151031000	8865 SPECKLED	306.00
090151032000	8887 SPECKLED	306.00
090151033000	701 CHIPMUNK	918.00
090151034000	8703 SPECKLED	306.00
090151038000	8777 SPECKLED	306.00
090151041000	8717 SPECKLED	612.00
090152004000	8837 CUTTHROAT	306.00
090152009000	8719 CUTTHROAT	306.00
090152012000	8853 CUTTHROAT	306.00
090152013000	8861 CUTTHROAT	306.00
090152016000	8819 CUTTHROAT	306.00
090152017000	8797 CUTTHROAT	306.00
090152035000	8877 CUTTHROAT	306.00
090152036000	639 CHIPMUNK	306.00
090152043000	8748 SPECKLED	306.00
090152048000	8701 CUTTHROAT	306.00
090152050000	8768 SPECKLED	306.00

TAHOE TRUCKEE SANITATION AGENCY
ANNUAL BILL REPORT

TIME- 9:22:26 USER-EMILY PRGM-BC0060R PAGE 57
DATE- 6/03/19 VRSN-052119

PARCEL	DESCRIPTION	ANNUAL AMOUNT
090152051000	8834 SPECKLED	306.00
090152052000	8796 SPECKLED	306.00
090152054000	8868 SPECKLED	306.00
090152055000	8872 SPECKLED	306.00
090152056000	659 CHIPMUNK	306.00
090152057000	8890 SPECKLED	306.00
090152058000	8783 CUTTHROAT	306.00
090152060000	8858 SPECKLED AVE	306.00
090153003000	702 CHIPMUNK ST	306.00
090153004000	730 CHIPMUNK	306.00
090153007000	718 CHIPMUNK	306.00
090153009000	705 BEAVER ST	306.00
090154005000	8995 CUTTHROAT	306.00
090154006000	635 CHIPMUNK	306.00
090154008000	677 BEAVER ST	306.00
090154010000	692 CHIPMUNK	306.00
090154012000	650 CHIPMUNK	306.00
090154013000	699 BEAVER ST	306.00
090154014000	681 BEAVER ST	306.00
090154015000	604 CHIPMUNK	306.00
090154016000	8935 CUTTHROAT	306.00
090161001000	580 FOX ST	306.00
090161011000	8899 DOLLY VARDEN	306.00
090161013000	8745 DOLLY VARDEN	306.00
090161020000	8840 CUTTHROAT	306.00
090161025000	8761 DOLLY VARDEN	306.00
090161028000	8798 CUTTHROAT	306.00
090161030000	8858 CUTTHROAT	306.00
090161031000	8850 CUTTHROAT	306.00
090161032000	8734 CUTTHROAT	306.00
090161033000	8760 CUTTHROAT	306.00
090161035000	8867 DOLLY VARDEN	306.00
090161036000	8881 DOLLY VARDEN	306.00
090161037000	8780 CUTTHROAT	306.00
090161039000	8781 DOLLY VARDEN	306.00
090161041000	8805 DOLLY VARDEN	306.00
090161044000	8703 DOLLY VARDEN	306.00
090161047000	8841 DOLLY VARDEN	306.00
090161048000	8804 CUTTHROAT	306.00
090161049000	8731 DOLLY VARDEN	306.00
090162001000	540 FOX ST	306.00
090162005000	8862 DOLLY VARDEN	306.00
090162010000	8787 LOCHLEVON	306.00
090162016000	538 FOX ST	306.00
090162022000	8733 LOCHLEVON	306.00
090162023000	8781 LOCHLEVON	306.00
090162028000	8732 DOLLY VARDEN	306.00
090162029000	8848 DOLLY VARDEN	306.00
090162034000	8749 LOCH LEVON	306.00

TAHOE TRUCKEE SANITATION AGENCY
ANNUAL BILL REPORT

TIME- 9:22:26 USER-EMILY PRGM-BC0060R PAGE 58
DATE- 6/03/19 VRSN-052119

PARCEL	DESCRIPTION	ANNUAL AMOUNT
090162035000	8769 LOCH LEVON	306.00
090162039000	8807 LOCH LEVON	306.00
090162040000	487 CHIPMUNK	306.00
090162041000	467 CHIPMUNK	306.00
090162044000	8786 DOLLY VARDEN	306.00
090163005000	510 CHIPMUNK	306.00
090163012000	597 BEAVER ST	306.00
090163016000	591 BEAVER ST	306.00
090163018000	8990 CUTTHROAT	306.00
090163019000	605 BEAVER ST	306.00
090163021000	645 BEAVER ST	306.00
090163023000	627 BEAVER ST	306.00
090163024000	623 BEAVER ST	306.00
090163025000	613 BEAVER ST	306.00
090163026000	496 CHIPMUNK	306.00
090163028000	556 CHIPMUNK	306.00
090163031000	583 BEAVER ST	306.00
090163035000	577 BEAVER ST	306.00
090164004000	580 BEAVER ST	306.00
090164005000	570 BEAVER ST	306.00
090164006000	596 BEAVER ST	306.00
090164007000	590 BEAVER ST	306.00
090164008000	586 BEAVER ST	306.00
090164010000	660 BEAVER ST	306.00
090164011000	600 BEAVER ST	306.00
090164013000	642 BEAVER ST	306.00
090164019000	618 BEAVER ST	306.00
090172003000	495 BEAVER ST	306.00
090172004000	489 BEAVER ST	306.00
090172006000	553 BEAVER ST	306.00
090172012000	543 BEAVER ST	306.00
090172013000	549 BEAVER ST	306.00
090172016000	573 BEAVER ST	306.00
090172018000	563 BEAVER ST	306.00
090172019000	569 BEAVER ST	306.00
090172026000	529 BEAVER ST	306.00
090172028000	537 BEAVER ST	306.00
090172036000	515 BEAVER ST	306.00
090172040000	521 BEAVER ST	306.00
090172043000	511 BEAVER ST	306.00
090172049000	452 CHIPMUNK	306.00
090172050000	440 CHIPMUNK	306.00
090172051000	424 CHIPMUNK	306.00
090172052000	412 CHIPMUNK	306.00
090173005000	528 BEAVER ST	306.00
090173008000	542 BEAVER ST	306.00
090173012000	504 BEAVER ST	306.00
090173013000	516 BEAVER ST	306.00
090174001000	494 FOX ST	306.00

TAHOE TRUCKEE SANITATION AGENCY
ANNUAL BILL REPORT

TIME- 9:22:26 USER-EMILY PRGM-BC0060R PAGE 59
DATE- 6/03/19 VRSN-052119

PARCEL	DESCRIPTION	ANNUAL AMOUNT
090174002000	8728 LOCHLEVON	306.00
090174003000	8740 LOCHLEVON	306.00
090174004000	8770 LOCHLEVON	306.00
090174006000	8788 LOCHLEVON	306.00
090174007000	8800 LOCHLEVON	306.00
090174008000	8820 LOCHLEVEN	306.00
090174011000	476 FOX ST	612.00
090174012000	470 FOX ST	306.00
090174014000	8735 STEELHEAD	612.00
090174016000	8771 STEELHEAD	306.00
090174018000	8787 STEELHEAD	306.00
090174021000	8704 STEELHEAD	306.00
090174022000	8708 STEELHEAD	306.00
090174023000	8714 STEELHEAD	306.00
090174024000	8718 STEELHEAD	306.00
090174025000	8730 STEELHEAD	306.00
090174026000	8746 STEELHEAD	918.00
090174033000	8773 GOLDEN	612.00
090174034000	8769 GOLDEN	306.00
090174035000	8759 GOLDEN	306.00
090174036000	8741 GOLDEN	306.00
090174037000	8739 GOLDEN	306.00
090174038000	8733 GOLDEN	306.00
090174039000	8727 GOLDEN	306.00
090174044000	8774 GOLDEN	306.00
090174052000	8803 RAINBOW	612.00
090174053000	8783 RAINBOW	612.00
090174054000	8773 RAINBOW	612.00
090174055000	8751 RAINBOW	306.00
090174056000	8729 RAINBOW	306.00
090174057000	370 FOX ST	306.00
090174058000	465 CHIPMUNK	306.00
090174059000	439 CHIPMUNK	306.00
090174062000	8819 GOLDEN	306.00
090174063000	8713 GOLDEN	1,224.00
090174064000	8701 GOLDEN	1,224.00
090174065000	388 FOX	306.00
090174066000	8724 GOLDEN	306.00
090174067000	8734 GOLDEN	306.00
090174068000	8848 LOCH LEVON	306.00
090174069000	8717 STEELHEAD	306.00
090174070000	8703 STEELHEAD	306.00
090181008000	8759 TROUT AVE	612.00
090181009000	8739 TROUT AVE	306.00
090181013000	8748 TROUT AVE	306.00
090181014000	8770 TROUT AVE	306.00
090181015000	8782 TROUT AVE	306.00
090181016000	8794 TROUT AVE	306.00
090181019000	8783 BROOK AVE	1,836.00

TAHOE TRUCKEE SANITATION AGENCY
ANNUAL BILL REPORT

TIME- 9:22:26 USER-EMILY PRGM-BC0060R PAGE 60
DATE- 6/03/19 VRSN-052119

PARCEL	DESCRIPTION	ANNUAL AMOUNT
090181021000	8741 BROOK AVE	306.00
090181022000	8725 BROOK AVE	306.00
090181032000	8836 RAINBOW	306.00
090181038000	8869 BROOK AVE	918.00
090181042000	8809 BROOK AVE	306.00
090181043000	8875 BROOK AVE	306.00
090181047000	8849 BROOK AVE	612.00
090181050000	8841 BROOK AVE	306.00
090181051000	8825 BROOK AVE	306.00
090181052000	8838 TROUT AVE	306.00
090181056000	8823 TROUT AVE	306.00
090181057000	8790 RAINBOW	612.00
090181058000	8776 RAINBOW	1,224.00
090181060000	8860 TROUT AVE	306.00
090181067000	8783 TROUT	306.00
090181068000	8793 TROUT	306.00
090181069000	8820 RAINBOW AVE	306.00
090181070000	8816 RAINBOW	612.00
090181073000	280 FOX ST	2,754.00
090181075000	8702 RAINBOW	306.00
090181076000	8708 RAINBOW	306.00
090181077000	8714 RAINBOW	306.00
090181078000	8720 RAINBOW	306.00
090181079000	8726 RAINBOW	306.00
090181080000	8732 RAINBOW	306.00
090181081000	8733 TROUT AVE	306.00
090181082000	8727 TROUT AVE	306.00
090181083000	8721 TROUT AVE	306.00
090181084000	8715 TROUT AVE	306.00
090181085000	8709 TROUT AVE	306.00
090181086000	8703 TROUT AVE	306.00
090181089000	8769 TROUT AVE	306.00
090181093000	8772 RAINBOW	306.00
090181094000	8742 RAINBOW	306.00
090181095000	8738 TROUT AVE	306.00
090181096000	8736 TROUT AVE	306.00
090182001000	260 FOX ST	306.00
090182006000	8872 BROOK AVE	1,530.00
090182012000	8833 SALMON AVE	1,224.00
090182013000	8805 SALMON AVE	1,530.00
090182014000	8791 SALMON AVE	1,530.00
090182015000	8781 SALMON AVE	306.00
090182016000	8769 SALMON AVE	306.00
090182017000	8753 SALMON AVE	306.00
090182018000	8735 SALMON AVE	612.00
090182022000	8858 BROOK AVE	306.00
090182024000	8818 BROOK AVE	612.00
090182032000	8855 SALMON AVE	306.00
090182034000	8869 SALMON AVE	612.00

TAHOE TRUCKEE SANITATION AGENCY
ANNUAL BILL REPORT

TIME- 9:22:26 USER-EMILY PRGM-BC0060R PAGE 61
DATE- 6/03/19 VRSN-052119

PARCEL	DESCRIPTION	ANNUAL AMOUNT
090182036000	8838 BROOK AVE	306.00
090182037000	8850 BROOK AVE	306.00
090182038000	8728 BROOK AVE	14,019.24
090182039000	8884 BROOK AVE	306.00
090182040000	8890 BROOK AVE	306.00
090182041000	8898 BROOK AVE	306.00
090182042000	8899 SALMON AVE	306.00
090182043000	8891 SALMON AVE	306.00
090182044000	8885 SALMON AVE	306.00
090182045000	8847 SALMON AVE	306.00
090191002000	8736 SALMON AVE	306.00
090191004000	8770 SALMON AVE	306.00
090191005000	8782 SALMON AVE	612.00
090191006000	8792 SALMON AVE	306.00
090191007000	8802 SALMON AVE	306.00
090191010000	8862 SALMON AVE	306.00
090191015000	8863 MINNOW AVE	306.00
090191016000	8855 MINNOW AVE	306.00
090191017000	8827 MINNOW AVE	306.00
090191018000	8789 MINNOW AVE	306.00
090191022000	8721 MINNOW AVE	1,530.00
090191023000	210 FOX ST	918.00
090191026000	8870 SALMON AVE	306.00
090191027000	8898 SALMON AVE	156.96
090191028000	8785 MINNOW AVE	306.00
090191029000	8781 MINNOW AVE	306.00
090191030000	8856 SALMON AVE	612.00
090191031000	8854 SALMON AVE	612.00
090191032000	8735 MINNOW AVE	306.00
090191033000	8729 MINNOW AVE	306.00
090191034000	8745 MINNOW AVE	918.00
090191035000	8761 MINNOW AVE	612.00
090191041000	247 CHIPMUNK	918.00
090191042000	247 CHIPMUNK	306.00
090192001000	8703 N LAKE BLVD	413.04
090192002000	BROCKWAY THEATRE 8707 N LK BL	668.04
090192003000	8711 N LAKE BLVD	306.00
090192004000	8717 N LAKE BLVD	1,830.00
090192008000	8856 MINNOW AVE	306.00
090192031000	8731 N LAKE BVLD DECORATOR S	156.96
090192037000	8723 N LAKE BLVD	530.76
090192038000	8727 N LAKE BVLD	1,224.00
090192043000	8862 MINNOW	918.00
090192053000	BLUE WATERS LODGE 221 CHIPMUNK	7,661.16
090192054000	217 CHIPMUNK	306.00
090192056000	8791 N LAKE BLVD	6,949.32
090192057000	8775 N LAKE BLVD	3,776.40
090192061000	8755 N LAKE BLVD	2,184.84
090201002000	483 BEAVER ST	306.00

TAHOE TRUCKEE SANITATION AGENCY
ANNUAL BILL REPORT

TIME- 9:22:26 USER-EMILY PRGM-BC0060R PAGE 62
DATE- 6/03/19 VRSN-052119

PARCEL	DESCRIPTION	ANNUAL AMOUNT
090201003000	475 BEAVER ST	306.00
090201005000	461 BEAVER ST	306.00
090201006000	455 BEAVER ST	306.00
090201007000	445 BEAVER ST	306.00
090201008000	441 BEAVER ST	306.00
090201024000	399 BEAVER ST	306.00
090202002000	466 BEAVER ST	306.00
090202009000	416 BEAVER ST	306.00
090202015000	438 BEAVER ST	306.00
090202016000	450 BEAVER ST	306.00
090202017000	456 BEAVER ST	306.00
090202018000	404 BEAVER ST	306.00
090202019000	398 BEAVER ST	306.00
090202021000	490 BEAVER ST	306.00
090202022000	470 BEAVER ST	306.00
090202023000	480 BEAVER ST	306.00
090202037000	424 BEAVER ST	306.00
090202038000	428 BEAVER ST	306.00
090202039000	420 BEAVER ST	612.00
090211009000	244 CHIPMUNK	306.00
090211021000	250 CHIPMUNK	306.00
090211022000	258 CHIPMUNK	306.00
090211023000	264 CHIPMUNK	306.00
090211024000	274 CHIPMUNK	306.00
090211035000	335 BEAVER ST	306.00
090211038000	238 CHIPMUNK	306.00
090212001000	392 BEAVER ST	306.00
090212022000	323 PARK LN	306.00
090212024000	370 BEAVER ST	306.00
090212027000	SUNSET PINES 307 PARK LANE	306.00
090212030000	345 PARK LN	306.00
090212037000	351 PARK LN	306.00
090212039000	361 PARK LN	306.00
090212040000	386 BEAVER ST	306.00
090212041000	379 PARK LANE	306.00
090213003000	306 PARK LN	306.00
090213008000	312 PARK LN	306.00
090213010000	316 PARK LN	306.00
090213023000	358 PARK	306.00
090221002000	8772 NLB CANDLESTICK LODGE	4,590.00
090221010000	8779 BROCKWAY VISTA	306.00
090221011000	8777 BROCKWAY VISTA	306.00
090221019000	8783 BROCKWAY VISTA	306.00
090221025000	8791 BROCKWAY VISTA AVE	306.00
090222012000	8931 N LAKE BL	1,527.96
090222019000	210 CHIPMUNK	918.00
090222026000	234 CHIPMUNK	306.00
090222039000	236 CHIPMUNK	306.00
090222043000	269 BEAVER ST	306.00

TAHOE TRUCKEE SANITATION AGENCY
ANNUAL BILL REPORT

TIME- 9:22:26 USER-EMILY PRGM-BC0060R PAGE 63
DATE- 6/03/19 VRSN-052119

PARCEL	DESCRIPTION	ANNUAL AMOUNT
090222046000	212 CHIPMUNK	306.00
090222047000	281 BEAVER ST	306.00
090222048000	218 CHIPMUNK	306.00
090222049000	220 CHIPMUNK ST	306.00
090222050000	200 & 204 CHIPMUNK	14,202.00
090222051000	8863 N LAKE BLVD	2,142.00
090222060000	8889 N LAKE BLVD	306.00
090223002000	308 BEAVER ST	306.00
090223009000	283 BEND AVE	306.00
090223010000	281 BEND AVE	306.00
090223012000	275 BEND AVE	306.00
090223017000	262 BEAVER ST	306.00
090223023000	291 BEND AVE	306.00
090223025000	268 BEAVER ST	612.00
090223027000	299 BEND AVE	306.00
090223028000	297 BEND AVE	306.00
090223032000	266 BEAVER ST	306.00
090223033000	234 BEAVER ST	306.00
090223034000	238 BEAVER ST	306.00
090223036000	248 BEAVER ST	306.00
090223041000	295 BEND AVE	306.00
090223043000	274 BEAVER ST	306.00
090223046000	287 BEND AVE	306.00
090224001000	292 BEND AVE	306.00
090224003000	286 BEND AVE	306.00
090224006000	284 BEND AVE	306.00
090224007000	282 BEND AVE	306.00
090224009000	274 BEND AVE	306.00
090224010000	277 PARK LN	306.00
090224011000	275 PARK LN	306.00
090224012000	272 BEND AVE	306.00
090225002000	292 PARK LN	306.00
090225007000	286 PARK LN	306.00
090225011000	282 PARK LN	306.00
090225014000	290 PARK LN	306.00
090225015000	276 PARK LN	306.00
090225016000	278 PARK LN	306.00
090231007000	141 CHIPMUNK	306.00
090231010000	123 CHIPMUNK	306.00
090231011000	115 CHIPMUNK	306.00
090231014000	99 CHIPMUNK	306.00
090231015000	95 CHIPMUNK	306.00
090231024000	8758 BROCKWAY VISTA	306.00
090231029000	8764 BROCKWAY VISTA	306.00
090231030000	8774 BROCKWAY VISTA	306.00
090231031000	8770 BROCKWAY VISTA	612.00
090231036000	8798 BROCKWAY VISTA	306.00
090231037000	145 CHIPMUNK	306.00
090231038000	111 CHIPMUNK	306.00

TAHOE TRUCKEE SANITATION AGENCY
ANNUAL BILL REPORT

TIME- 9:22:26 USER-EMILY PRGM-BC0060R PAGE 64
DATE- 6/03/19 VRSN-052119

PARCEL	DESCRIPTION	ANNUAL AMOUNT
090231039000	105 CHIPMUNK	306.00
090231047000	8780 BROCKWAY VISTA	306.00
090231048000	8778 BROCKWAY VISTA	306.00
090231049000	8790 BROCKWAY VISTA	306.00
090231050000	8782 BROCKWAY VISTA	306.00
090232001000	226 BEAVER ST	1,224.00
090232003000	269 BEND AVE	306.00
090232007000	253 BEND AVE	306.00
090232008000	249 BEND AVE	306.00
090232013000	206 BEAVER ST	306.00
090232014000	212 BEAVER ST	612.00
090232015000	202 BEAVER ST	918.00
090232016000	9005 N LAKE BLVD	306.00
090232020000	267 BEND AVE	612.00
090232022000	9035 N LAKE BLVD	306.00
090232023000	265 BEND AVE	306.00
090232026000	9025 N LAKE BLVD	306.00
090232027000	261 BEND AVE	612.00
090232028000	263 BEND AVE	306.00
090232030000	257 BEND AVE	306.00
090233002000	271 PARK LN	306.00
090233007000	253 PARK LN	306.00
090233011000	264 BEND AVE	306.00
090233013000	266 BEND AVE	306.00
090233014000	268 BEND AVE	306.00
090233016000	254 BEND AVE	612.00
090233020000	269 PARK LN	306.00
090233033000	257 PARK LN	306.00
090233034000	260 BEND AVE	306.00
090233035000	259 PARK LN	306.00
090234002000	268 PARK LN	306.00
090234005000	258 PARK LN	306.00
090234006000	256 PARK LN	306.00
090234009000	264 PARK LN	306.00
090234012000	262 PARK LN	306.00
090241001000	245 BEND AVE	306.00
090241002000	239 BEND AVE	306.00
090241003000	233 BEND AVE	306.00
090241005000	221 PARK LN	306.00
090241006000	205 PARK LN	306.00
090241008000	229 PARK LN	306.00
090242003000	235 PARK LN	306.00
090242004000	238 BEND AVE	306.00
090242005000	247 PARK LN	306.00
090243003000	238 PARK LN	306.00
090243006000	228 PARK LN	306.00
090243007000	224 PARK LN	306.00
090243010000	212 PARK LN	306.00
090243011000	200 PARK LN	306.00

TAHOE TRUCKEE SANITATION AGENCY
ANNUAL BILL REPORT

TIME- 9:22:26 USER-EMILY PRGM-BC0060R PAGE 65
DATE- 6/03/19 VRSN-052119

PARCEL	DESCRIPTION	ANNUAL AMOUNT
090243014000	204 PARK LN	612.00
090243015000	248 PARK LN	306.00
090243016000	220 PARK LN	306.00
090243017000	230 PARK LN	306.00
090250027000	STONE HOUSE BROCKWAY	306.00
090250030000	9725 BROCKWAY SPRINGS DR	306.00
090250033000	LARGE GUEST HOUSE 9800 BROCKWY	153.00
090250038000	9500 BROCKWAY SPRINGS DR	306.00
090250039000	9510 BROCKWAY SPRINGS DR	306.00
090250040000	9530 BROCKWAY SPRINGS DR	306.00
090250041000	9550 BROCKWAY SPRINGS DR	306.00
090250043000	9600 BROCKWAY SPRINGS DR	306.00
090250046000	9677 BROCKWAY SPRINGS DR	306.00
090250047000	9733 BROCKWAY SPRINGS DR	306.00
090250048000	9745 BROCKWAY SPRINGS DR	306.00
090250050000	9770 BROCKWAY SPRINGS DR	306.00
090250051000	9781 BROCKWAY SPRINGS DR	306.00
090250053000	9570 BROCKWAY SPRINGS DR	306.00
090250054000	9620 BROCKWAY SPRINGS DR	306.00
090250055000	9625 BROCKWAY SPRINGS DR	306.00
090250058000	9767 BROCKWAY SPRINGS DR	306.00
090261013000	9531 N LAKE BLVD	306.00
090261016000	9759 N LAKE BLVD	306.00
090261017000	9797 N LAKE BLVD	612.00
090261019000	9600 PIER AVE	306.00
090261034000	9699 N LAKE BLVD	306.00
090262002000	9550 N LAKE BLVD	918.00
090262003000	9570 N LAKE BLVD	306.00
090262004000	9590 N LAKE BLVD	306.00
090262008000	9530 N LAKE BLVD	306.00
090262009000	9506 N LAKE BLVD	306.00
090262010000	9502 N LAKE BLVD	612.00
090262011000	9520 N LAKE BLVD	306.00
090262012000	9510 N LAKE BLVD	306.00
090262013000	9702 N LAKE BLVD	306.00
090262014000	9602 N LAKE BLVD	306.00
090263005000	9799 PIER AVE	306.00
090263006000	9797 PIER AVE	306.00
090264005000	9807 N LAKE BLVD	612.00
090264006000	9831 N LAKE BLVD	306.00
090264007000	9823 N LAKE BLVD	306.00
090264008000	9818 PIER AVE	306.00
090271003000	9760 N LAKE BLVD	306.00
090271004000	179 SPEEDBOAT	306.00
090271005000	155 SPEEDBOAT	306.00
090271007000	147 SPEEDBOAT	306.00
090271015000	9730 N LAKE BLVD	306.00
090272004000	9836 N LAKE BLVD	306.00
090272006000	9833 YACHT ST	306.00

TAHOE TRUCKEE SANITATION AGENCY
ANNUAL BILL REPORT

TIME- 9:22:26 USER-EMILY PRGM-BC0060R PAGE 66
DATE- 6/03/19 VRSN-052119

PARCEL	DESCRIPTION	ANNUAL AMOUNT
090272009000	9805 YACHT ST	306.00
090272010000	180 SPEEDBOAT	306.00
090272011000	9842 N LAKE BLVD	306.00
090272012000	9837 YACHT ST	306.00
090272013000	9827 YACHT ST	306.00
090272014000	9821 YACHT ST	306.00
090272015000	9815 YACHT ST	306.00
090272016000	9809 YACHT ST	306.00
090272023000	9824 N LAKE BLVD	306.00
090273001000	9804 YACHT ST	306.00
090273003000	9824 YACHT ST	306.00
090273004000	9828 YACHT ST	306.00
090273007000	90 SPEEDBOAT	306.00
090273008000	96 SPEEDBOAT	306.00
090273009000	86 SPEEDBOAT	306.00
090273010000	9837 DIP ST	306.00
090273011000	9814 YACHT ST	306.00
090274003000	9704 BROCKWAY SPRINGS DR	306.00
090274004000	125 SPEEDBOAT	306.00
090282004000	9838 LAKE ST	306.00
090282010000	61 SPEEDBOAT	306.00
090282013000	85 SPEEDBOAT	306.00
090282016000	9820 BROCKWAY HOTEL DR	306.00
090282017000	9810 BROCKWAY HOTEL DR	306.00
090282020000	9800 BROCKWAY HOTEL DR	765.00
090282030000	77 SPEEDBOAT	306.00
090282031000	9818 LAKE ST	918.00
090291007000	9971 LAKE VISTA RD	306.00
090291008000	9955 LAKE VISTA DR	306.00
090291009000	9935 LAKE VISTA RD	306.00
090292001000	9811 PIER AVE	306.00
090292003000	9827 PIER AVE	306.00
090292006000	9897 PIER AVE	306.00
090292007000	9857 PIER AVE	306.00
090292009000	9851 PIER AVE	306.00
090294007000	9975 LAKE VISTA	306.00
090294009000	9973 COVE AVE	306.00
090294013000	9923 COVE AVE	306.00
090294014000	9911 COVE AVE	306.00
090294015000	9907 COVE AVE	306.00
090294016000	9903 COVE AVE	306.00
090294017000	9901 COVE AVE	306.00
090294018000	9943 COVE AVE	306.00
090294019000	9933 COVE AVE	306.00
090301001000	9830 PIER AVE	306.00
090301002000	375 GULL AVE	612.00
090301004000	9841 N LAKE BLVD	306.00
090301005000	9855 N LAKE BLVD	306.00
090301006000	9857 N LAKE BLVD	306.00

TAHOE TRUCKEE SANITATION AGENCY
ANNUAL BILL REPORT

TIME- 9:22:26 USER-EMILY PRGM-BC0060R PAGE 67
DATE- 6/03/19 VRSN-052119

PARCEL	DESCRIPTION	ANNUAL AMOUNT
090302001000	398 GULL AVE	612.00
090302004000	9893 N LAKE BLVD	306.00
090302005000	375 ISLET AVE	306.00
090302006000	388 GULL AVE	306.00
090303001000	9848 N LAKE BLVD	306.00
090303002000	9860 N LAKE BLVD	306.00
090303003000	9866 N LAKE BLVD	306.00
090303004000	9872 N LAKE BLVD	306.00
090303007000	9893 YACHT ST	306.00
090303008000	9881 YACHT ST	306.00
090303009000	9857 YACHT ST	306.00
090303010000	9851 YACHT ST	306.00
090303011000	9845 YACHT ST	306.00
090303014000	245 HARBOR AVE	306.00
090303015000	235 HARBOR AVE	306.00
090304001000	380 ISLET AVE CAL NEVA INN	306.00
090304009000	9901 N LAKE BVLD	918.00
090304012000	9937 N LAKE BLVD	16,326.48
090304014000	9981 N LAKE BLVD	306.00
090304019000	201 STATELINE RD	313.92
090304021000	205 STATELINE RD	353.16
090305001000	9902 N LAKE BLVD	612.00
090305002000	9912 N LAKE BLVD	306.00
090305003000	9932 N LAKE BLVD	306.00
090305004000	9942 N LAKE BLVD	612.00
090305009000	9923 PELICAN DR	306.00
090305012000	200 HARBOR AVE	306.00
090311001000	9846 YACHT ST	306.00
090311004000	9882 YACHT ST	306.00
090311005000	9896 YACHT ST	306.00
090311006000	147 HARBOR AVE	306.00
090311007000	101 HARBOR AVE	306.00
090311009000	70 SPEEDBOAT	306.00
090311012000	9867 DIP ST	306.00
090311015000	9845 DIP ST	306.00
090311030000	9853 DIP ST	306.00
090311031000	9861 DIP ST	612.00
090311032000	9860 YACHT ST	306.00
090311033000	9864 YACHT ST	306.00
090311034000	9868 DIP ST	306.00
090311035000	60 SPEEDBOAT	306.00
090315009000	9934 WHITECAP	612.00
090315010000	9920 WHITECAP	306.00
090315011000	9910 WHITECAP	306.00
090315013000	9927 WAVE AVE	306.00
090315019000	110 HARBOR AVE	306.00
090315024000	9918 WAVE AVE	306.00
090315027000	9918 PELICAN DR	306.00
090315028000	9924 PELICAN	306.00

TAHOE TRUCKEE SANITATION AGENCY
ANNUAL BILL REPORT

TIME- 9:22:26 USER-EMILY PRGM-BC0060R PAGE 68
DATE- 6/03/19 VRSN-052119

PARCEL	DESCRIPTION	ANNUAL AMOUNT
090320001000	9950 LAKE ST	306.00
090321002000	9874 LAKE ST	306.00
090321003000	9877 PILOT	306.00
090321006000	9898 LAKE ST	306.00
090321006000	9898 LAKE ST	306.00
090321010000	9846 PILOT	306.00
090321020000	9872 PILOT	612.00
090321022000	9870 PILOT	306.00
090321023000	9875 PILOT	306.00
090322001000	9897 LAKE ST	612.00
090323001000	150 HARBOR AVE	306.00
090324002000	9902 LAKE ST	306.00
090324003000	9910 LAKE ST	306.00
090324004000	9922 LAKE ST	306.00
090330001000	144 CHIPMUNK ST L1	306.00
090330002000	144 CHIPMUNK ST L2	306.00
090330003000	144 CHIPMUNK ST L3	306.00
090330004000	144 CHIPMUNK ST L4	306.00
090330005000	144 CHIPMUNK ST L5	306.00
090330006000	144 CHIPMUNK ST L6	306.00
090330007000	144 CHIPMUNK ST L7	306.00
090330008000	144 CHIPMUNK ST L8	306.00
090330009000	144 CHIPMUNK ST L9	306.00
090330010000	144 CHIPMUNK ST L10	306.00
090330011000	144 CHIPMUNK ST L11	306.00
090330012000	144 CHIPMUNK ST L12	306.00
090330013000	144 CHIPMUNK ST L13	306.00
090330014000	144 CHIPMUNK ST L14	306.00
090330015000	144 CHIPMUNK ST L15	306.00
090330016000	144 CHIPMUNK ST L316	306.00
090330017000	144 CHIPMUNK ST L17	306.00
090330018000	144 CHIPMUNK ST L18	306.00
090330019000	144 CHIPMUNK ST L19	306.00
090330020000	144 CHIPMUNK ST L20	306.00
090330021000	144 CHIPMUNK ST L21	306.00
090330022000	144 CHIPMUNK ST L22	306.00
090330030000	144 CHIPMUNK ST L24	306.00
090330033000	144 CHIPMUNK ST L25	306.00
090380001000	9200 BROCKWAY SPRINGS DR #1	306.00
090380002000	9200 BROCKWAY SPRINGS DR #2	306.00
090380003000	9200 BROCKWAY SPRINGS DR #3	306.00
090380004000	9200 BROCKWAY SPRINGS DR #4	306.00
090380005000	9200 BROCKWAY SRPINGS DR #5	306.00
090380006000	9200 BROCKWAY SPRINGS DR #6	306.00
090380007000	9200 BROCKWAY SPRINGS DR #7	306.00
090380008000	9200 BROCKWAY SPRINGS DR #8	306.00
090380011000	9200 BROCKWAY SPRGS #9	306.00
090380011000	9200 BROCKWAY SPRGS #10	306.00
090380012000	9200 BROCKWAY SPRGS #11	306.00

TAHOE TRUCKEE SANITATION AGENCY
ANNUAL BILL REPORT

TIME- 9:22:26 USER-EMILY PRGM-BC0060R PAGE 69
DATE- 6/03/19 VRSN-052119

PARCEL	DESCRIPTION	ANNUAL AMOUNT
090380012000	9200 BROCKWAY SPRGS #12	306.00
090380013000	9200 BROCKWAY SPRGS #13	306.00
090380013000	9200 BROCKWAY SPRGS #14	306.00
090380014000	9200 BROCKWAY SPRINGS DR #15	306.00
090380014000	9200 BROCKWAY SPRINGS DR #16	306.00
090380015000	9200 BROCKWAY SPRINGS DR #17	306.00
090380015000	9200 BROCKWAY SPRINGS DR #18	306.00
090380016000	9200 BROCKWAY SPRINGS DR #19	306.00
090380016000	9200 BROCKWAY SPRINGS DR #20	306.00
090380017000	9200 BROCKWAY SPRINGS DR #21	306.00
090380017000	9200 BROCKWAY SPRINGS DR #22	306.00
090380018000	9200 BROCKWAY SPRINGS DR #23	306.00
090380018000	9200 BROCKWAY SPRINGS DR #24	306.00
090380019000	9200 BROCKWAY SPRINGS DR #25	306.00
090380019000	9200 BROCKWAY SPRINGS DR #26	306.00
090380020000	9200 BROCKWAY SPRINGS DR #27	306.00
090380020000	9200 BROCKWAY SPRINGS DR #28	306.00
090380021000	9200 BROCKWAY SPRINGS DR #29	306.00
090380021000	9200 BROCKWAY SPRINGS DR #30	306.00
090380022000	9200 BROCKWAY SPRINGS DR #31	306.00
090380022000	9200 BROCKWAY SPRINGS DR #32	306.00
090380023000	9200 BROCKWAY SPRINGS DR #33	306.00
090380023000	9200 BROCKWAY SPRINGS DR #34	306.00
090380024000	9200 BROCKWAY SPRINGS DR #35	306.00
090380024000	9200 BROCKWAY SPRINGS DR #36	306.00
090380025000	9200 BROCKWAY SPRINGS DR #37	306.00
090380025000	9200 BROCKWAY SPRINGS DR #38	306.00
090380026000	9200 BROCKWAY SPRINGS DR #39	306.00
090380026000	9200 BROCKWAY SPRINGS DR #40	306.00
090380027000	9200 BROCKWAY SPRINGS DR #41	306.00
090380027000	9200 BROCKWAY SPRINGS DR #42	306.00
090380028000	9200 BROCKWAY SPRINGS DR #43	306.00
090380028000	9200 BROCKWAY SPRINGS DR #44	306.00
090390001000	9200 BROCKWAY SPRINGS DR #45	306.00
090390002000	9200 BROCKWAY SPRINGS DR #46	306.00
090390003000	9200 BROCKWAY SPRINGS DR #47	306.00
090390004000	9200 BROCKWAY SPRINGS DR #48	306.00
090390008000	9200 BROCKWAY SPRINGS DR #75	306.00
090390009000	9200 BROCKWAY SPRINGS DR #76	306.00
090390010000	9200 BROCKWAY SPRINGS DR #77	306.00
090390011000	9200 BROCKWAY SPRINGS DR #78	306.00
090400001000	9200 BROCKWAY SPRINGS DR #49	306.00
090400002000	9200 BROCKWAY SPRINGS DR #50	306.00
090400004000	9200 BROCKWAY SPRINGS DR #51	306.00
090400005000	9200 BROCKWAY SPRINGS DR #52	306.00
090400006000	9200 BROCKWAY SPRINGS DR #53	306.00
090400007000	9200 BROCKWAY SPRINGS RD #54	306.00
090400009000	9200 BROCKWAY SPRINGS DR #55	306.00
090400010000	9200 BROCKWAY SPRINGS DR #56	306.00

TAHOE TRUCKEE SANITATION AGENCY
ANNUAL BILL REPORT

TIME- 9:22:26 USER-EMILY PRGM-BC0060R PAGE 70
DATE- 6/03/19 VRSN-052119

PARCEL	DESCRIPTION	ANNUAL AMOUNT
090400011000	9200 BROCKWAY SPRINGS DR #57	306.00
090400012000	9200 BROCKWAY SPRINGS DR #58	306.00
090400014000	9200 BROCKWAY SPRINGS DR #59	306.00
090400015000	9200 BROCKWAY SPRINGS DR #60	306.00
090400016000	9200 BROCKWAY SPRINGS DR #61	306.00
090400017000	9200 BROCKWAY SPRINGS DR #62	306.00
090400019000	9200 BROCKWAY SPRINGS DR #63	306.00
090400020000	9200 BROCKWAY SPRINGS DR #64	306.00
090400021000	9200 BROCKWAY SPRINGS DR #65	306.00
090400022000	9200 BROCKWAY SPRINGS DR #66	306.00
090400024000	9200 BROCKWAY SPRINGS DR #67	306.00
090400025000	9200 BROCKWAY SPRINGS DR #68	306.00
090400026000	9200 BROCKWAY SPRINGS DR #69	306.00
090400027000	9200 BROCKWAY SPRINGS DR #70	306.00
090400029000	9200 BROCKWAY SPRINGS DR #71	306.00
090400030000	9200 BROCKWAY SPRINGS DR #72	306.00
090400031000	9200 BROCKWAY SPRINGS DR #73	306.00
090400032000	9200 BROCKWAY SPRINGS DR #74	306.00
090410002000	144 CHIPMUNK ST U9	306.00
090410003000	144 CHIPMUNK ST U8	306.00
090410004000	144 CHIPMUNK ST U7	306.00
090410005000	144 CHIPMUNK ST U6	306.00
090410006000	144 CHIPMUNK ST U5	306.00
090410007000	144 CHIPMUNK ST U4	306.00
090410008000	144 CHIPMUNK ST U3	306.00
090410009000	144 CHIPMUNK ST U2	306.00
090410010000	144 CHIPMUNK ST U1	306.00
090420004000	9400 BROCKWAY SPRINGS DR	306.00
090420006000	9440 BROCKWAY SPRINGS DR	306.00
090420008000	9443 BROCKWAY SPRINGS DR	306.00
090420010000	9420 BROCKWAY SPRINGS DR	306.00
090420012000	9460 BROCKWAY SPRINGS DR	306.00
091020011000	7380 RIVER RD	612.00
091020012000	7360 RIVER RD	306.00
091020016000	7400 RIVER RD	306.00
091030018000	7260 RIVER RD	612.00
091060011000	6400 RIVER RD	306.00
091070010000	6380 RIVER RD	306.00
091070020000	6240 RIVER RD	306.00
091070022000	6280 RIVER RD	306.00
091140010000	4607 SHIVAGIRI RD	306.00
091140011000	4605 SHIVAGIRI RD	612.00
091151002000	4555 HUCKLEBERRY LANE	306.00
091151004000	4575 RIDGEWOOD DR	306.00
091151005000	4595 RIDGEWOOD DR	306.00
091151006000	4565 HUCKLEBERRY LANE	306.00
091151007000	4555 RIDGEWOOD DR	306.00
091151008000	4545 HUCKLEBERRY LANE	306.00
091152001000	320 NORTH RIDGE DRIVE	306.00

TAHOE TRUCKEE SANITATION AGENCY
ANNUAL BILL REPORT

TIME- 9:22:26 USER-EMILY PRGM-BC0060R PAGE 71
DATE- 6/03/19 VRSN-052119

PARCEL	DESCRIPTION	ANNUAL AMOUNT
091152005000	4565 N LAKE BLVD	306.00
091152006000	4560 RIDGEWOOD DRIVE	306.00
091152008000	300 NORTH RIDGE DRIVE	306.00
091152012000	4575 N LAKE BLVD	306.00
091152014000	4580 RIDGEWOOD DR	306.00
091152015000	4570 RIDGEWOOD DR	306.00
091152016000	4598 RIDGEWOOD DR	306.00
091152017000	4590 RIDGEWOOD DR	306.00
091153003000	4570 N LAKE BLVD	306.00
091153004000	4560 N LAKE BLVD	306.00
091153005000	4590 N LAKE BLVD	306.00
091153006000	4598 N LAKE BLVD	306.00
091161001000	4535 HUCKLEBERRY LANE	306.00
091162002000	4485 HUCKLEBERRY LANE	306.00
091162005000	4505 HUCKLEBERRY LANE	306.00
091162006000	4515 HUCKLEBERRY LANE	306.00
091162007000	395 WOODCHUCK DR	306.00
091162008000	4495 HUCKLEBERRY LANE	306.00
091163001000	4470 HUCKLEBERRY LANE	306.00
091163002000	4490 HUCKLEBERRY LANE	306.00
091163004000	4510 HUCKLEBERRY LANE	306.00
091163005000	4520 HUCKLEBERRY LANE	306.00
091163006000	4540 HUCKLEBERRY LANE	306.00
091163007000	4550 HUCKLEBERRY LANE	306.00
091163008000	4535 RIDGEWOOD DR	306.00
091163009000	4525 RIDGEWOOD DR	306.00
091163010000	4515 RIDGEWOOD DR	306.00
091163011000	4505 RIDGEWOOD DR	306.00
091163013000	4495 RIDGEWOOD DR	306.00
091163014000	4485 RIDGEWOOD RD	306.00
091164003000	4505 N LAKE BLVD	306.00
091164005000	4520 RIDGEWOOD RD	306.00
091164006000	4530 RIDGEWOOD DR	306.00
091164007000	4540 RIDGEWOOD DR	306.00
091164008000	4546 RIDGEWOOD DR	306.00
091164009000	4550 RIDGEWOOD DR	306.00
091164011000	4549 N LAKE BLVD	306.00
091164014000	4515 N LAKE BLVD	306.00
091164016000	4495 N LAKE BLVD	306.00
091164017000	4525 N LAKE BLVD	306.00
091164018000	4535 N LAKE BLVD	306.00
091164019000	4510 RIDGEWOOD DR	306.00
091164020000	4500 RIDGEWOOD DR	306.00
091164021000	4490 RIDGEWOOD DR	306.00
091165001000	4550 N LAKE BLVD	306.00
091165002000	4546 N LAKE BLVD	306.00
091165003000	4540 N LAKE BLVD	306.00
091165004000	4530 N LAKE BLVD	306.00
091165006000	4510 N LAKE BLVD	306.00

TAHOE TRUCKEE SANITATION AGENCY
ANNUAL BILL REPORT

TIME- 9:22:26 USER-EMILY PRGM-BC0060R PAGE 72
DATE- 6/03/19 VRSN-052119

PARCEL	DESCRIPTION	ANNUAL AMOUNT
091165007000	4500 N LAKE BLVD	306.00
091165009000	4490 N LAKE BLVD	306.00
091171006000	4465 HUCKLEBERRY LN	306.00
091171007000	4469 HUCKLEBERRY LN	306.00
091171009000	4435 HUCKLEBERRY LN	306.00
091171012000	4411 HUCKLEBERRY LN	306.00
091171014000	4455 HUCKLEBERRY LN	306.00
091171015000	4419 HUCKLEBERRY LN	306.00
091171016000	4425 HUCKLEBERRY LN	306.00
091172001000	4400 HUCKLEBERRY LN	306.00
091172002000	4410 HUCKLEBERRY LN	306.00
091172003000	4420 HUCKLEBERRY LN	306.00
091172004000	4430 HUCKLEBERRY LN	306.00
091172005000	4440 HUCKLEBERRY LN	306.00
091172006000	4450 HUCKLEBERRY LN	306.00
091172007000	4460 HUCKLEBERRY LN	306.00
091172008000	4468 HUCKLEBERRY LN	306.00
091172014000	4425 RIDGEWOOD DR	306.00
091172016000	4425 N LAKE BLVD	306.00
091172017000	4415 N LAKE BLVD	306.00
091172019000	4455 RIDGEWOOD DR	306.00
091173001000	4450 RIDGEWOOD DR	306.00
091173002000	4475 N LAKE BLVD	306.00
091173003000	4455 N LAKE BLVD	306.00
091173004000	4445 N LAKE BLVD	306.00
091174001000	4480 N LAKE BLVD	306.00
091174002000	4470 N LAKE BLVD	306.00
091174003000	4450 N LAKE BLVD	306.00
091174004000	4440 N LAKE BLVD	1,377.00
091174005000	4420 N LAKE BLVD	459.00
091174006000	4410 N LAKE BLVD	612.00
091174007000	4400 N LAKE BLVD	306.00
091181001000	4415 NORTH RIDGE DR	306.00
091181002000	4425 NORTH RIDGE DR	306.00
091181003000	4435 NORTH RIDGE DR	306.00
091181004000	4445 NORTH RIDGE DR	306.00
091182001000	4440 NORTH RIDGE DR	306.00
091182002000	4430 NORTH RIDGE DR	306.00
091182003000	4420 NORTH RIDGE DR	306.00
091182004000	620 LILY LN	306.00
091182005000	4441 MULETAIL DR	306.00
091183001000	4440 MULETAIL DR	306.00
091183002000	4436 MULETAIL DR	306.00
091183003000	4434 MULETAIL DR	306.00
091183004000	4430 MULETAIL RD	306.00
091183005000	4405 SNOW FLOWER RD	306.00
091183006000	4415 SNOW FLOWER RD	306.00
091183009000	4435 SNOW FLOWER RD	306.00
091184001000	4430 SNOW FLOWER RD	306.00

TAHOE TRUCKEE SANITATION AGENCY
ANNUAL BILL REPORT

TIME- 9:22:26 USER-EMILY PRGM-BC0060R PAGE 73
DATE- 6/03/19 VRSN-052119

PARCEL	DESCRIPTION	ANNUAL AMOUNT
091184002000	4420 SNOW FLOWER RD	306.00
091184003000	4410 SNOW FLOWER RD	306.00
091184005000	4404 MULETAIL DR	306.00
091184006000	4415 PINEY WOOD RD	306.00
091184007000	4425 PINEY WOOD RD	306.00
091184008000	4435 PINEY WOOD RD	306.00
091184009000	4445 PINEY WOOD RD	306.00
091185001000	4450 PINEY WOOD RD	306.00
091185002000	4440 PINEY WOOD RD	306.00
091185003000	4430 PINEY WOOD RD	306.00
091185004000	4420 PINEY WOOD RD	306.00
091185005000	4410 PINEY WOOD RD	306.00
091185006000	4400 PINEY WOOD RD	306.00
091186001000	4400 NORTH RIDGE RD	306.00
091186004000	615 LILY LANE	306.00
091186005000	4429 MULETAIL DR	306.00
091186006000	4425 MULETAIL DR	306.00
091186007000	4421 MULETAIL DR	306.00
091186008000	4415 MULETAIL DR	306.00
091186009000	4411 MULETAIL DR	306.00
091186010000	4405 MULETAIL DR	306.00
091186015000	4410 N RIDGE DR	306.00
091186016000	635 LILY LANE	306.00
091190001000	4455 NORTH RIDGE RD	306.00
091190002000	4465 NORTH RIDGE DR	306.00
091190003000	4475 NORTH RIDGE DR	306.00
091190005000	4480 NORTH RIDGE DR	306.00
091190006000	4474 NORTH RIDGE DR	306.00
091190007000	4466 NORTH RIDGE DR	306.00
091190008000	4460 NORTH RIDGE DR	306.00
091190009000	4450 NORTH RIDGE DR	306.00
091190010000	4445 MULETAIL DR	306.00
091190011000	4455 MULETAIL DR	306.00
091190012000	4465 MULETAIL DR	306.00
091190013000	4475 MULETAIL DR	306.00
091190015000	4450 MULETAIL DR	306.00
091190016000	4475 SNOW FLOWER RD	306.00
091190019000	4480 SNOW FLOWER DR	306.00
091190020000	4470 SNOW FLOWER RD	306.00
091190021000	4460 SNOW FLOWER DR	306.00
091190022000	4450 SNOW FLOWER RD	306.00
091190023000	4440 SNOW FLOWER RD	306.00
091190025000	4465 PINEY WOOD RD	306.00
091190026000	4475 PINEY WOOD DR	306.00
091190027000	4485 PINEY WOOD RD	306.00
091190030000	4480 PINEY WOOD RD	306.00
091190031000	4470 PINEY WOOD RD	306.00
091190032000	4460 PINEY WOOD RD	306.00
091190033000	4445 SNOW FLOWER RD	306.00

TAHOE TRUCKEE SANITATION AGENCY
ANNUAL BILL REPORT

TIME- 9:22:26 USER-EMILY PRGM-BC0060R PAGE 74
DATE- 6/03/19 VRSN-052119

PARCEL	DESCRIPTION	ANNUAL AMOUNT
091200001000	4495 NORTH RIDGE RD	306.00
091200002000	4501 NORTH RIDGE DR	306.00
091200003000	4525 NORTH RIDGE DR	306.00
091200004000	4545 NORTH RIDGE DR	306.00
091200006000	4540 NORTH RIDGE DR	306.00
091200007000	4530 NORTH RIDGE RD	306.00
091200008000	4520 NORTH RIDGE DR	306.00
091200009000	4510 NORTH RIDGE DR	306.00
091200010000	4505 WILDCHERRY LN	306.00
091200011000	4515 WILDCHERRY LN	306.00
091200012000	4525 WILDCHERRY LN	306.00
091200013000	4535 WILDCHERRY LN	306.00
091200014000	4545 WILDCHERRY LN	306.00
091200015000	4540 WILDCHERRY LN	306.00
091200016000	4530 WILDCHERRY LN	306.00
091200017000	4520 WILDCHERRY LN	306.00
091200018000	4510 WILDCHERRY LN	306.00
091200019000	620 WOODCHUCK DR	306.00
091200021000	615 WOODCHUCK DR	306.00
091200022000	635 WOODCHUCK DR	306.00
091200023000	4490 NORTH RIDGE DR	306.00
091210001000	605 WOODCHUCK DR	306.00
091210003000	600 WOODCHUCK DR	306.00
091210004000	4511 MULETAIL DR	306.00
091210005000	4515 MULETAIL DR	306.00
091210006000	4525 MULETAIL DR	306.00
091210007000	4535 MULETAIL DR	306.00
091210008000	4530 MULETAIL DR	306.00
091210009000	4520 MULETAIL DR	306.00
091210010000	4516 MULETAIL DR	306.00
091210011000	4510 MULETAIL DR	306.00
091210012000	590 WOODCHUCK DR	306.00
091210013000	4505 PINEY WOOD RD	306.00
091210014000	4511 PINEY WOOD RD	306.00
091210015000	4515 PINEY WOOD RD	306.00
091210016000	4519 PINEY WOOD RD	306.00
091210017000	4525 PINEY WOOD RD	306.00
091210018000	4540 PINEY WOOD RD	306.00
091210019000	4530 PINEY WOOD RD	306.00
091210020000	4520 PINEY WOOD DR	306.00
091210021000	4516 PINEY WOOD RD	306.00
091210022000	4510 PINEY WOOD RD	306.00
091210023000	4500 PINEY WOOD RD	306.00
091210024000	4505 SILVER RIDGE LN	306.00
091210025000	4515 SILVER RIDGE LN	306.00
091210026000	4525 SILVER RIDGE LN	306.00
091210027000	4535 SILVER RIDGE LN	306.00
091210028000	4520 SILVER RIDGE LN	306.00
091210029000	4500 SILVER RIDGE LN	306.00

TAHOE TRUCKEE SANITATION AGENCY
ANNUAL BILL REPORT

TIME- 9:22:26 USER-EMILY PRGM-BC0060R PAGE 75
DATE- 6/03/19 VRSN-052119

PARCEL	DESCRIPTION	ANNUAL AMOUNT
091210030000	455 WOODCHUCK DR	306.00
091210031000	495 WOODCHUCK DR	306.00
091210032000	505 WOODCHUCK DR	306.00
091210033000	525 WOODCHUCK DR	306.00
091210034000	575 WOODCHUCK DR	306.00
091210035000	4490 MULETAIL DR	306.00
091220001000	4545 MULETAIL DR	306.00
091220002000	4555 MULETAIL DR	306.00
091220003000	600 NORTH RIDGE DR	306.00
091220004000	580 NORTH RIDGE DR	306.00
091220006000	520 NORTH RIDGE DR	306.00
091220008000	480 NORTH RIDGE DR	306.00
091220009000	440 NORTH RIDGE DR	306.00
091220010000	420 NORTH RIDGE DR	306.00
091220011000	400 NORTH RIDGE DR	306.00
091220012000	390 NORTH RIDGE DR	306.00
091220013000	360 NORTH RIDGE RD	306.00
091220014000	330 NORTH RIDGE RD	306.00
091220015000	325 NORTH RIDGE DR	306.00
091220017000	375 NORTH RIDGE RD	306.00
091220018000	4550 SILVER RIDGE LN	306.00
091220019000	4540 SILVER RIDGE LN	306.00
091220020000	4545 SILVER RIDGE LN	306.00
091220022000	4550 PINEY WOOD ROAD	306.00
091220024000	555 NORTH RIDGE DR	306.00
091220025000	4535 PINEY WOOD ROAD	306.00
091220026000	4540 MULETAIL DR	306.00
091220027000	4556 MULETAIL DR	306.00
091230001000	4565 NORTH RIDGE DR	306.00
091230004000	640 NORTH RIDGE DR	306.00
091230006000	620 NORTH RIDGE DR	306.00
091230007000	618 NORTH RIDGE DR	306.00
091230009000	610 NORTH RIDGE DR	306.00
091230011000	4570 WILDCHERRY LN	306.00
091230012000	4560 WILDCHERRY LN	306.00
091230013000	4550 WILDCHERRY LN	306.00
091230014000	4555 WILDCHERRY LN	306.00
091230015000	4565 WILDCHERRY LN	306.00
091230016000	4575 WILDCHERRY LN	306.00
091230017000	625 NORTH RIDGE DR	306.00
091230018000	635 NORTH RIDGE DR	306.00
091230019000	4570 NORTH RIDGE DR	306.00
091230020000	4560 NORTH RIDGE DR	306.00
091230021000	4575 NORTH RIDGE DR	306.00
092010025000	3600 DINAH AVE	306.00
092010029000	450 OLD COUNTY RD	306.00
092021001000	860 FULTON CRESCENT	306.00
092021002000	4105 BEAUMONT RD	306.00
092021003000	4175 BEAUMONT RD	306.00

TAHOE TRUCKEE SANITATION AGENCY
ANNUAL BILL REPORT

TIME- 9:22:26 USER-EMILY PRGM-BC0060R PAGE 76
DATE- 6/03/19 VRSN-052119

PARCEL	DESCRIPTION	ANNUAL AMOUNT
092021004000	4205 BEAUMONT RD	306.00
092021005000	4255 BEAUMONT RD	306.00
092021006000	4375 BEAUMONT RD	306.00
092021008000	4388 BEAUMONT RD	306.00
092021009000	4386 BEAUMONT RD	306.00
092021010000	4382 BEAUMONT RD	306.00
092021011000	4378 BEAUMONT RD	306.00
092021012000	4374 BEAUMONT RD	306.00
092021013000	4376 BEAUMONT RD	306.00
092021014000	4320 BEAUMONT RD	306.00
092021015000	4260 BEAUMONT RD	306.00
092021016000	4200 BEAUMONT RD	306.00
092021017000	4060 BEAUMONT RD	306.00
092021019000	870 FULTON CRESCENT	306.00
092021020000	880 FULTON CRESCENT	306.00
092021021000	890 FULTON CRESCENT	306.00
092022001000	4389 BEAUMONT RD	306.00
092022002000	4387 BEAUMONT RD	306.00
092022003000	4385 BEAUMONT RD	306.00
092022004000	4365 BEAUMONT RD	306.00
092022005000	4225 BEAUMONT RD	306.00
092022006000	830 MARINO WAY	306.00
092022007000	860 MARINO WAY	306.00
092022008000	890 MARINO WAY	306.00
092023001000	895 MARINO WAY	306.00
092023002000	865 MARINO WAY	306.00
092023003000	835 MARINO WAY	306.00
092023004000	4195 BEAUMONT RD	306.00
092023005000	820 FULTON CRESCENT	306.00
092023006000	830 FULTON CRESCENT	306.00
092023007000	840 FULTON CRESCENT	306.00
092023008000	850 FULTON CRESCENT	306.00
092024001000	855 FULTON CRESCENT	306.00
092024002000	3895 LA CROSSE DR	306.00
092024003000	875 FULTON CRESCENT	306.00
092024004000	895 FULTON CRESCENT	306.00
092025001000	3970 LA CROSS	306.00
092025002000	3995 BEAUMONT RD	306.00
092026001000	3990 BEAUMONT RD	306.00
092027001000	3645 LYNWOOD	306.00
092027002000	3635 LYNWOOD DR	306.00
092031001000	4135 NIGHTINGALE RD	306.00
092031002000	4155 NIGHTINGALE RD	306.00
092031003000	4175 NIGHTINGALE RD	306.00
092031004000	715 CARNELIAN CIRCLE	306.00
092031005000	725 CARNELIAN CIRCLE	306.00
092031007000	960 CARNELIAN CIRCLE	306.00
092031008000	950 CARNLEIAN CIRCLE	306.00
092031009000	940 CARNELIAN CIRCLE	306.00

TAHOE TRUCKEE SANITATION AGENCY
ANNUAL BILL REPORT

TIME- 9:22:26 USER-EMILY PRGM-BC0060R PAGE 77
DATE- 6/03/19 VRSN-052119

PARCEL	DESCRIPTION	ANNUAL AMOUNT
092031010000	930 CARNELIAN CIRCLE	306.00
092031011000	920 CARNELIAN CIRCLE	306.00
092031012000	910 CARNELIAN CIRCLE	306.00
092031014000	890 CARNELIAN CIRCLE	306.00
092031018000	805 CARNELIAN CIRCLE	306.00
092031019000	815 CARNELIAN CIRCLE	306.00
092031020000	830 CARNELIAN CIRCLE	306.00
092031021000	820 CARNELIAN CIRCLE	306.00
092031023000	800 CARNELIAN CIRCLE	306.00
092031024000	790 CARNELIAN CIRCLE	306.00
092031026000	770 CARNELIAN CIRCLE	306.00
092031027000	760 CARNELIAN CIRCLE	306.00
092031028000	750 CARNELIAN CIRCLE	306.00
092031031000	720 CARNELIAN CIRCLE	306.00
092031032000	710 CARNELIAN CIRCLE	306.00
092031033000	700 CARNELIAN CIRCLE	306.00
092031034000	880 CARNELIAN CIRCLE	306.00
092031035000	730 CARNELIAN CIRCLE	306.00
092032001000	955 CARNELIAN CIRCLE	306.00
092032002000	935 CARNELIAN CIRCLE	306.00
092032003000	925 CARNELIAN CIRCLE	306.00
092032004000	758 CARNELIAN CIRCLE	306.00
092032005000	885 CARNELIAN CIRCLE	306.00
092032006000	794 CARNELIAN CIRCLE	306.00
092032007000	845 CARNELIAN CIRCLE	306.00
092032008000	815 CARNELIAN CIRCLE	306.00
092032009000	787 CARNELIAN CIRCLE	306.00
092032010000	775 CARNELIAN CIRCLE	306.00
092032011000	765 CARNELIAN CIRCLE	306.00
092032013000	745 CARNELIAN CIRCLE	306.00
092032014000	732 CARNELIAN CIRCLE	306.00
092034001000	691 CARNELIAN CIRCLE	306.00
092034002000	4150 NIGHTINGALE RD	306.00
092034003000	4140 NIGHTINGALE RD	306.00
092034006000	4130 NIGHTINGALE RD	306.00
092040001000	775 FULTON CRESCENT	306.00
092040002000	785 FULTON CRESCENT	306.00
092040003000	795 FULTON CRESCENT	306.00
092040007000	780 FULTON CRESCENT	306.00
092040008000	770 FULTON CRESCENT	306.00
092040016000	800 FULTON CRESCENT	306.00
092051003000	4025 NIGHTINGALE RD	306.00
092051004000	4035 NIGHTINGALE RD	306.00
092051005000	4045 NIGHTINGALE RD	306.00
092051006000	4055 NIGHTINGALE RD	306.00
092051007000	4075 NIGHTINGALE RD	306.00
092051008000	4105 NIGHTINGALE RD	306.00
092051009000	4125 NIGHTINGALE RD	306.00
092052001000	4100 NIGHTINGALE RD	306.00

TAHOE TRUCKEE SANITATION AGENCY
ANNUAL BILL REPORT

TIME- 9:22:26 USER-EMILY PRGM-BC0060R PAGE 78
DATE- 6/03/19 VRSN-052119

PARCEL	DESCRIPTION	ANNUAL AMOUNT
092052002000	747 LARDIN WAY	306.00
092052003000	680 HIGH ST	306.00
092052004000	660 HIGH ST	306.00
092052005000	660 HIGH ST	306.00
092052006000	640 HIGH ST	306.00
092052007000	630 HIGH ST	306.00
092052008000	620 HIGH ST	306.00
092052009000	610 HIGH ST	306.00
092052024000	606 STANFORD CT	306.00
092053002000	680 WEST COURT	306.00
092053004000	695 WEST COURT	306.00
092053005000	4010 NIGHTINGALE RD	306.00
092053006000	4020 NIGHTINGALE RD	306.00
092053008000	4030 NIGHTINGALE RD	306.00
092053009000	4050 NIGHTINGALE RD	306.00
092053010000	695 HIGH ST	306.00
092053012000	655 HIGH ST	306.00
092053013000	627 WEST CT	306.00
092053014000	655 WEST CT	306.00
092053015000	675 WEST CT	306.00
092053017000	650 WEST CT	306.00
092053018000	645 HIGH ST	306.00
092053020000	625 HIGH ST	306.00
092060001000	725 FULTON CRESCENT	306.00
092060003000	755 FULTON CRESCENT	306.00
092060004000	765 FULTON CRESCENT	306.00
092060005000	766 FULTON CRESCENT	306.00
092060007000	758 FULTON CRESCENT	306.00
092060010000	730 FULTON CRESCENT	306.00
092060011000	720 FULTON CRESCENT	306.00
092060012000	710 FULTON CRESCENT	612.00
092060013000	750 FULTON CRESCENT	306.00
092060014000	740 FULTON CRESCENT	306.00
092071001000	3895 SUMMIT RD	306.00
092072002000	3905 SUMMIT RD	306.00
092072003000	3915 SUMMIT RD	306.00
092072005000	3945 SUMMIT RD	306.00
092072006000	3955 SUMMIT RD	306.00
092072012000	3985 SUMMIT RD	306.00
092073001000	3900 SUMMIT RD	306.00
092073002000	3910 SUMMIT RD	306.00
092073003000	3920 SUMMIT RD	306.00
092073004000	3950 SUMMIT RD	306.00
092073005000	3960 SUMMIT RD	306.00
092073006000	3970 SUMMIT RD	306.00
092073007000	3980 SUMMIT RD	306.00
092073008000	3990 SUMMIT RD	306.00
092073012000	3975 FOREST RD	306.00
092073013000	3965 FOREST RD	306.00

TAHOE TRUCKEE SANITATION AGENCY
ANNUAL BILL REPORT

TIME- 9:22:26 USER-EMILY PRGM-BC0060R PAGE 79
DATE- 6/03/19 VRSN-052119

PARCEL	DESCRIPTION	ANNUAL AMOUNT
092073014000	3955 FOREST RD	306.00
092073015000	3925 FOREST RD	306.00
092073017000	3985 FOREST RD	306.00
092074004000	515 NIGHTINGALE RD	306.00
092074006000	3940 FOREST RD	306.00
092074007000	3970 FOREST RD	306.00
092075001000	520 NIGHTINGALE RD	306.00
092075002000	560 NIGHTINGALE RD	306.00
092075003000	590 NIGHTINGALE RD	306.00
092075004000	600 NIGHTINGALE RD	306.00
092075005000	595 HIGH ST	306.00
092075006000	585 HIGH ST	306.00
092075007000	575 HIGH ST	306.00
092075008000	565 HIGH ST	306.00
092076001000	590 HIGH ST	306.00
092076002000	580 HIGH ST	306.00
092076004000	570 HIGH ST	306.00
092076005000	475 HIGH ST	306.00
092076006000	485 HIGH ST	306.00
092077001000	460 HIGH ST	306.00
092081001000	3865 SUMMIT RD	306.00
092081002000	3875 SUMMIT RD	306.00
092082001000	3830 SUMMIT RD	306.00
092082002000	3840 SUMMIT RD	306.00
092082003000	3850 SUMMIT RD	306.00
092082004000	3860 SUMMIT RD	306.00
092082005000	3870 SUMMIT RD	306.00
092082006000	3890 SUMMIT RD	306.00
092082009000	3875 FOREST RD	306.00
092082011000	3855 FOREST RD	306.00
092082012000	3845 FOREST RD	306.00
092082013000	3835 FOREST RD	306.00
092082014000	3825 FOREST RD	306.00
092082015000	3815 FOREST RD	306.00
092082016000	3895 FOREST RD	306.00
092082017000	3885 FOREST RD	306.00
092083001000	3820 FOREST RD	306.00
092083002000	3830 FOREST RD	306.00
092083003000	3840 FOREST RD	306.00
092083005000	3860 FOREST RD	306.00
092083006000	3870 FOREST RD	306.00
092083007000	3880 FOREST RD	306.00
092083008000	3890 FOREST RD	306.00
092083009000	3910 FOREST RD	306.00
092083010000	3895 DINAH DR	306.00
092083012000	3865 DINAH DR	306.00
092083013000	3855 DINAH RD	306.00
092083014000	3845 DINAH RD	306.00
092083016000	3825 DINAH RD	306.00

TAHOE TRUCKEE SANITATION AGENCY
ANNUAL BILL REPORT

TIME- 9:22:26 USER-EMILY PRGM-BC0060R PAGE 80
DATE- 6/03/19 VRSN-052119

PARCEL	DESCRIPTION	ANNUAL AMOUNT
092083017000	3829 DINAH RD	306.00
092083018000	3835 DINAH RD	306.00
092083020000	3885 DINAH RD	306.00
092084001000	3830 DINAH RD	306.00
092084002000	3836 DINAH RD	306.00
092084003000	3840 DINAH RD	306.00
092084004000	3850 DINAH RD	306.00
092084006000	485 NIGHTINGALE RD	306.00
092084007000	495 NIGHTINGALE RD	156.96
092084008000	465 NIGHTINGALE RD	306.00
092084009000	455 NIGHTINGALE RD	306.00
092084011000	3856 DINAH RD	306.00
092084012000	3860 DINAH RD	306.00
092085001000	510 NIGHTINGALE RD	306.00
092085002000	490 HIGH ST	306.00
092085003000	480 HIGH ST	306.00
092085004000	470 HIGH ST	306.00
092085005000	490 NIGHTINGALE RD	306.00
092085006000	480 NIGHTINGALE RD	306.00
092085007000	470 NIGHTINGALE RD	306.00
092085008000	468 NIGHTINGALE RD	306.00
092085010000	466 NIGHTINGALE RD	306.00
092085012000	457 NIGHTINGALE RD	306.00
092085014000	464 NIGHTINGALE RD	306.00
092085015000	460 NIGHTINGALE RD	306.00
092085016000	450 NIGHTINGALE RD	306.00
092090002000	3805 FOREST RD	306.00
092090003000	3808 FOREST RD	306.00
092090004000	3810 FOREST RD	306.00
092090006000	3821 DINAH RD	306.00
092090007000	3826 DINAH RD	306.00
092090009000	435 NIGHTINGALE RD	306.00
092090015000	415 NIGHTINGALE RD	306.00
092090016000	3816 DINAH RD	306.00
092090017000	3811 DINAH RD	306.00
092090019000	3812 DINAH RD	306.00
092090020000	411 NIGHTINGALE RD	306.00
092090021000	403 NIGHTINGALE RD	306.00
092090023000	494 OLD COUNTY RD	306.00
092090026000	3781 DINAH RD	306.00
092090027000	3784 DINAH RD	306.00
092090028000	515 OLD COUNTY RD	306.00
092090030000	495 OLD COUNTY RD	306.00
092090035000	420 NIGHTINGALE RD	306.00
092090037000	560 OLD COUNTY RD	306.00
092090038000	500 OLD COUNTY RD	306.00
092090040000	395 NIGHTINGALE RD	306.00
092090041000	405 NIGHTINGALE RD	306.00
092090042000	432 NIGHTINGALE RD	306.00

TAHOE TRUCKEE SANITATION AGENCY
ANNUAL BILL REPORT

TIME- 9:22:26 USER-EMILY PRGM-BC0060R PAGE 81
DATE- 6/03/19 VRSN-052119

PARCEL	DESCRIPTION	ANNUAL AMOUNT
092090043000	424 NIGHTINGALE RD	306.00
092090045000	444 NIGHTENGAL RD	306.00
092090048000	425 NIGHTINGALE RD	306.00
092090049000	3820 DINAH RD	306.00
092090055000	380 NIGHTINGALE RD	306.00
092090056000	410 NIGHTINGALE RD	306.00
092090059000	381 NIGHTINGALE RD	306.00
092090060000	385 NIGHTINGALE RD	306.00
092090061000	440 NIGHTINGALE RD	306.00
092100001000	425 OLD COUNTY RD	612.00
092100003000	485 OLD COUNTY RD	306.00
092100004000	456 OLD COUNTY RD	306.00
092100005000	460 OLD COUNTY RD	306.00
092100009000	3840 N LAKE BLVD	306.00
092100010000	3830 N LAKE BLVD	306.00
092100011000	3820 N LAKE BLVD	306.00
092100013000	480 OLD COUNTY RD	306.00
092100015000	3850 N LAKE BLVD	306.00
092100016000	3852 N LAKE BLVD	306.00
092100018000	3690 DINAH RD	306.00
092100020000	3610 DINAH RD	612.00
092100021000	484 OLD COUNTY RD	306.00
092100022000	488 OLD COUNTY RD	306.00
092100023000	3800 N LAKE BLVD	306.00
092100024000	3810 N LAKE BLVD LAKEHOUSE	306.00
092100029000	455 OLD COUNTY RD	306.00
092110003000	375 OLD COUNTY RD	306.00
092110005000	325 OLD COUNTY RD	306.00
092110006000	315 OLD COUNTY RD	306.00
092110007000	305 OLD COUNTY RD	306.00
092110009000	280 OLD COUNTY RD	306.00
092110011000	310 OLD COUNTY RD	306.00
092110013000	350 OLD COUNTY RD	306.00
092110014000	390 OLD COUNTY RD	306.00
092110015000	400 OLD COUNTY RD	306.00
092110019000	3785 N LAKE BLVD	306.00
092110022000	3745 N LAKE BLVD	306.00
092110023000	3735 N LAKE BLVD	306.00
092110024000	3725 N LAKE BLVD	306.00
092110025000	3715 N LAKE BLVD	306.00
092110026000	3705 N LAKE BLVD	306.00
092110028000	3790 N LAKE BLVD	306.00
092110029000	3770 N LAKE BLVD	306.00
092110030000	3760 N LAKE BLVD	306.00
092110031000	3750 N LAKE BLVD	306.00
092110032000	3740 N LAKE BLVD	612.00
092110034000	3720 N LAKE BLVD	612.00
092110035000	3700 N LAKE BLVD	306.00
092110036000	300 OLD COUNTY RD	306.00

TAHOE TRUCKEE SANITATION AGENCY
ANNUAL BILL REPORT

TIME- 9:22:26 USER-EMILY PRGM-BC0060R PAGE 82
DATE- 6/03/19 VRSN-052119

PARCEL	DESCRIPTION	ANNUAL AMOUNT
092110037000	290 OLD COUNTY RD	306.00
092110038000	3765 N LAKE BLVD	306.00
092110040000	330 OLD COUNTY RD	306.00
092110041000	320 OLD COUNTY RD	306.00
092110042000	345 OLD COUNTY RD	306.00
092110048000	3755 N LAKE BLVD	306.00
092110049000	3775 N LAKE BLVD	306.00
092110051000	405 OLD COUNTY RD	306.00
092120001000	240 WILDWOOD	306.00
092120003000	260 WILDWOOD	306.00
092120007000	275 OLD COUNTY RD	306.00
092120008000	265 OLD COUNTY RD	306.00
092120009000	261 OLD COUNTY RD	306.00
092120010000	255 OLD COUNTY RD	306.00
092120011000	245 OLD COUNTY RD	306.00
092120015000	210 OLD COUNTY RD	306.00
092120017000	230 OLD COUNTY RD	306.00
092120018000	240 OLD COUNTY RD	306.00
092120020000	250 OLD COUNTY RD	306.00
092120021000	260 OLD COUNTY RD	306.00
092120023000	278 OLD COUNTY RD	306.00
092120026000	3661 N LAKE BLVD	306.00
092120027000	3653 N LAKE BLVD	306.00
092120029000	3631 N LAKE BLVD	306.00
092120031000	3690 N LAKE BLVD	306.00
092120033000	3666 N LAKE BLVD	306.00
092120035000	280 WILDWOOD	306.00
092120036000	270 WILDWOOD	306.00
092120038000	3701 N LAKE BLVD	306.00
092120039000	3703 N LAKE BLVD	306.00
092120040000	270 OLD COUNTY RD	306.00
092120042000	285 OLD COUNTY RD	306.00
092120045000	211 OLD COUNTY RD	306.00
092120046000	214 OLD COUNTY RD	306.00
092120048000	295 OLD COUNTY RD	306.00
092120049000	291 OLD COUNTY RD	306.00
092120053000	3651 N LAKE BLVD	306.00
092120054000	224 OLD COUNTY RD	306.00
092120055000	220 OLD COUNTY RD	306.00
092120056000	225 OLD COUNTY RD	306.00
092130003000	3910 N LAKE BLVD	306.00
092130004000	3900 N LAKE BLVD	306.00
092130005000	3890 N LAKE BLVD	306.00
092130006000	3880 N LAKE BLVD	306.00
092130007000	3870 N LAKE BLVD	306.00
092130008000	3860 N LAKE BLVD	306.00
092130009000	3858 N LAKE BLVD	306.00
092130014000	3856 N LAKE BLVD	306.00
092141002000	3955 N LAKE BLVD	306.00

TAHOE TRUCKEE SANITATION AGENCY
ANNUAL BILL REPORT

TIME- 9:22:26 USER-EMILY PRGM-BC0060R PAGE 83
DATE- 6/03/19 VRSN-052119

PARCEL	DESCRIPTION	ANNUAL AMOUNT
092141004000	4011 ROBERT AVE	306.00
092141005000	4015 ROBERT AVE	306.00
092141007000	4050 ROBERT AVE	306.00
092141008000	4040 ROBERT AVE	306.00
092141013000	3915 N LAKE BLVD	306.00
092141014000	4001 ROBERT AVE	306.00
092141015000	4005 ROBERT AVE	306.00
092141016000	3925 N LAKE BLVD	306.00
092141017000	3945 N LAKE BLVD	306.00
092141019000	3975 N LAKE BLVD	306.00
092141020000	4025 N LAKE BLVD	306.00
092141022000	4019 ROBERT AVE	306.00
092142001000	3920 N LAKE BLVD	306.00
092142002000	3940 N LAKE BLVD	306.00
092142004000	3990 N LAKE BLVD	306.00
092142005000	4000 N LAKE BLVD	612.00
092142006000	4020 N LAKE BLVD	306.00
092142007000	4040 N LAKE BLVD	306.00
092142008000	4060 N LAKE BLVD	306.00
092142014000	4136 FERGUSON AVE	306.00
092142015000	4142 FERGUSON AVE	306.00
092142016000	4148 FERGUSON AVE	306.00
092142017000	4150 FERGUSON AVE	306.00
092142018000	4124 FERGUSON AVE	306.00
092142019000	4080 FERGUSON AVE	306.00
092142021000	4070 N LAKE BLVD	306.00
092142022000	3980 N LAKE BLVD	306.00
092142023000	3970 N LAKE BLVD	306.00
092142024000	4116 FERGUSON AVE	306.00
092142025000	4120 FERGUSON AVE	306.00
092142026000	4110 FERGUSON AVE	306.00
092142027000	4100 FERGUSON AVE	306.00
092142028000	4090 N LAKE BLVD	306.00
092142029000	4080 N LAKE BLVD	306.00
092151002000	4075 HIGH ST	306.00
092151003000	4095 HIGH ST	306.00
092151004000	4105 HIGH ST	306.00
092152001000	4120 HIGH ST	306.00
092152002000	4116 HIGH ST	306.00
092152005000	4090 HIGH ST	306.00
092152006000	4080 HIGH ST	306.00
092152007000	390 LARDIN WAY	306.00
092152008000	4065 ROBERT AVE	306.00
092152009000	4075 ROBERT AVE	306.00
092152011000	4111 ROBERT AVE	306.00
092152012000	4115 ROBERT AVE	306.00
092152013000	4119 ROBERT AVE	306.00
092152014000	4121 ROBERT AVE	306.00
092152015000	4127 ROBERT AVE	306.00

TAHOE TRUCKEE SANITATION AGENCY
ANNUAL BILL REPORT

TIME- 9:22:26 USER-EMILY PRGM-BC0060R PAGE 84
DATE- 6/03/19 VRSN-052119

PARCEL	DESCRIPTION	ANNUAL AMOUNT
092152017000	4135 ROBERT AVE	306.00
092152018000	4139 ROBERT AVE	306.00
092152019000	4143 ROBERT AVE	306.00
092152024000	4159 ROBERT AVE	306.00
092152027000	4169 ROBERT AVE	306.00
092152028000	4171 ROBERT AVE	306.00
092152029000	4149 ROBERT AVE	306.00
092152036000	4100 HIGH ST	306.00
092152037000	4151 ROBERT AVE	306.00
092153001000	255 LARDIN WAY	306.00
092153002000	4040 HIGH ST	306.00
092153013000	4035 ROBERT AVE	306.00
092153014000	225 LARDIN WAY	306.00
092153019000	4029 ROBERT AVE	306.00
092154001000	4060 ROBERT AVE	306.00
092154002000	4070 ROBERT AVE	306.00
092154004000	4090 ROBERT AVE	306.00
092154007000	4120 ROBERT AVE	306.00
092154008000	4126 ROBERT AVE	306.00
092154009000	4130 ROBERT AVE	306.00
092154011000	4140 ROBERT AVE	306.00
092154012000	4144 ROBERT AVE	306.00
092154013000	4146 ROBERT AVE	306.00
092154015000	4155 N LAKE BLVD	306.00
092154016000	4159 N LAKE BLVD	306.00
092154019000	4149 N LAKE BLVD	306.00
092154020000	4145 N LAKE BLVD	306.00
092154021000	4141 N LAKE BLVD	306.00
092154022000	4135 N LAKE BLVD	306.00
092154024000	4115 N LAKE BLVD	306.00
092154027000	4085 N LAKE BLVD	306.00
092154028000	4075 N LAKE BLVD	306.00
092154030000	4150 ROBERT AVE	306.00
092154032000	4129 N LAKE BLVD	306.00
092154033000	4121 N LAKE BLVD	306.00
092154037000	4101 N LAKE BLVD	306.00
092154039000	4104 ROBERT AVE	306.00
092154040000	4105 N LAKE BLVD	306.00
092154041000	4111 N LAKE BLVD	306.00
092154042000	4165 N LAKE BLVD	306.00
092154043000	4110 ROBERT AVE	306.00
092154044000	4065 N LAKE BLVD	306.00
092155001000	4150 N LAKE BLVD	306.00
092155002000	4148 N LAKE BLVD	306.00
092155003000	4130 N LAKE BLVD	306.00
092155004000	4124 N LAKE BLVD	306.00
092155005000	4109 FERGUSON AVE	306.00
092155006000	4100 N LAKE BLVD	306.00
092160002000	695 TERRACE DR	306.00

TAHOE TRUCKEE SANITATION AGENCY
ANNUAL BILL REPORT

TIME- 9:22:26 USER-EMILY PRGM-BC0060R PAGE 85
DATE- 6/03/19 VRSN-052119

PARCEL	DESCRIPTION	ANNUAL AMOUNT
092160003000	675 TUNNINGTON DR	306.00
092160004000	655 TUNNINGTON DR	306.00
092160005000	625 TUNNINGTON DR	306.00
092160006000	615 TUNNINGTON DR	306.00
092160007000	575 TUNNINGTON DR	306.00
092160008000	555 TUNNINGTON DR	306.00
092160009000	505 TUNNINGTON DR	306.00
092160010000	4261 HARTWOOD DR	306.00
092160011000	4259 HARTWOOD DR	306.00
092160012000	500 TERRACE DR	306.00
092160013000	540 TERRACE DR	306.00
092160014000	590 TERRACE DR	306.00
092160015000	600 TERRACE DR	306.00
092160016000	620 TERRACE DR	306.00
092160017000	640 TERRACE DR	306.00
092160018000	660 TERRACE DR	306.00
092160019000	680 TERRACE DR	306.00
092160022000	645 TERRACE DR	306.00
092160023000	625 TERRACE DR	306.00
092160025000	525 TERRACE DR	306.00
092160026000	585 TERRACE DR	306.00
092160032000	665 TERRACE DR	306.00
092160033000	655 TERRACE DR	306.00
092170002000	680 CARNELIAN RD	306.00
092170003000	660 CARNELIAN RD	306.00
092170005000	620 CARNELIAN RD	306.00
092170006000	600 CARNELIAN RD	306.00
092170008000	300 TUNNINGTON DR	306.00
092170009000	4325 TUNNINGTON DR	306.00
092170010000	500 CARNELIAN RD	306.00
092170013000	615 CARNELIAN RD	306.00
092170014000	635 CARNELIAN RD	306.00
092170015000	655 CARNELIAN RD	306.00
092170016000	675 CARNELIAN RD	306.00
092170018000	690 SHAMROCK RD	306.00
092170019000	680 SHAMROCK RD	306.00
092170020000	670 SHAMROCK RD	306.00
092170021000	660 SHAMROCK RD	306.00
092170022000	650 SHAMROCK RD	306.00
092170023000	605 CARNELIAN RD	306.00
092170024000	555 CARNELIAN RD	306.00
092170025000	420 TUNNINGTON DR	306.00
092170026000	450 TUNNINGTON DR	306.00
092170027000	500 TUNNINGTON DR	306.00
092170028000	550 TUNNINGTON DR	306.00
092170029000	590 TUNNINGTON DR	306.00
092170030000	600 TUNNINGTON DR	306.00
092170031000	630 TUNNINGTON DR	306.00
092170032000	650 TUNNINGTON DR	306.00

TAHOE TRUCKEE SANITATION AGENCY
ANNUAL BILL REPORT

TIME- 9:22:26 USER-EMILY PRGM-BC0060R PAGE 86
DATE- 6/03/19 VRSN-052119

PARCEL	DESCRIPTION	ANNUAL AMOUNT
092170033000	670 TUNNINGTON DR	306.00
092170034000	690 TUNNINGTON DR	306.00
092170035000	695 SHAMROCK RD	306.00
092170036000	665 SHAMROCK RD	306.00
092170037000	655 SHAMROCK RD	306.00
092170038000	645 SHAMROCK RD	306.00
092170039000	635 SHAMROCK RD	306.00
092170040000	615 SHAMROCK RD	306.00
092170045000	550 CARNELIAN RD	306.00
092170046000	4340 CEDAR CT	306.00
092180001000	305 TUNNINGTON DR	306.00
092180002000	4355 OLD MOUNTAIN RD	306.00
092180003000	4395 OLD MOUNTAIN RD	306.00
092180004000	4390 OLD MOUNTAIN RD	306.00
092180006000	4395 N LAKE BLVD	306.00
092180007000	4390 N LAKE BLVD	612.00
092180012000	4330 N LAKE BLVD	306.00
092180013000	4320 N LAKE BLVD	306.00
092180016000	4305 N LAKE BLVD	306.00
092180017000	4315 N LAKE BLVD	306.00
092180018000	4325 N LAKE BLVD	612.00
092180019000	4335 N LAKE BLVD	306.00
092180020000	4375 N LAKE BLVD	306.00
092180021000	4385 N LAKE BLVD	306.00
092180032000	4335 OLD MOUNTAIN RD	306.00
092180033000	4325 OLD MOUNTAIN RD	306.00
092180034000	4305 OLD MOUNTAIN RD	306.00
092180036000	375 TUNNINGTON DR	306.00
092180037000	355 TUNNINGTON DR	306.00
092180041000	4345 JEFFREY WAY	306.00
092180043000	4350 OLD MOUNTAIN RD	306.00
092180045000	4370 OLD MOUNTAIN RD	306.00
092180050000	4325 JEFFREY WAY	306.00
092180051000	4315 JEFFREY WAY	306.00
092180052000	4305 JEFFREY WAY	306.00
092180053000	4300 OLD MOUNTAIN RD	306.00
092180054000	4320 OLD MOUNTAIN RD	306.00
092180057000	4310 N LAKE BLVD	306.00
092180058000	4300 N LAKE BLVD	612.00
092180059000	4350 N LAKE BLVD	306.00
092180060000	4350 N LAKE BLVD	306.00
092190001000	475 CARNELIAN DR	306.00
092190002000	425 TUNNINGTON DR	306.00
092190003000	4295 OLD MOUNTAIN RD	306.00
092190006000	4295 N LAKE BLVD	306.00
092190008000	4290 N LAKE BLVD	306.00
092190015000	4255 N LAKE BLVD	306.00
092190016000	4261 N LAKE BLVD	306.00
092190017000	4265 N LAKE BLVD	612.00

TAHOE TRUCKEE SANITATION AGENCY
ANNUAL BILL REPORT

TIME- 9:22:26 USER-EMILY PRGM-BC0060R PAGE 87
DATE- 6/03/19 VRSN-052119

PARCEL	DESCRIPTION	ANNUAL AMOUNT
092190018000	4275 N LAKE BLVD	612.00
092190019000	4285 N LAKE BLVD	306.00
092190022000	4275 JEFFREY WAY	306.00
092190023000	4269 JEFFREY WAY	306.00
092190024000	4263 JEFFREY WAY	306.00
092190025000	4255 JEFFREY WAY	306.00
092190027000	4250 OLD MOUNTAIN RD	306.00
092190030000	4270 OLD MOUNTAIN RD	306.00
092190031000	4276 OLD MOUNTAIN RD	306.00
092190032000	4282 OLD MOUNTAIN RD	306.00
092190034000	4285 OLD MOUNTAIN RD	306.00
092190035000	4275 OLD MOUNTAIN RD	306.00
092190038000	4259 OLD MOUNTAIN RD	306.00
092190039000	4255 OLD MOUNTAIN RD	306.00
092190040000	450 TERRACE DR	306.00
092190041000	490 TERRACE DR	306.00
092190042000	4258 HARTWOOD DR	306.00
092190044000	4268 HARTWOOD DR	306.00
092190045000	4272 HARTWOOD DR	459.00
092190046000	4276 HARTWOOD DR	306.00
092190049000	4285 JEFFREY WAY	306.00
092190051000	4260 N LAKE BLVD	306.00
092190052000	4250 N LAKE BLVD	306.00
092190054000	4256 OLD MOUNTAIN RD	306.00
092190055000	4260 OLD MOUNTAIN RD	306.00
092190056000	4290 OLD MOUNTAIN RD	306.00
092190057000	4295 JEFFREY WAY	306.00
092190058000	4266 HARTWOOD DR	306.00
092190059000	4269 OLD MOUNTAIN RD	306.00
092190060000	4263 OLD MOUNTAIN RD	306.00
092190061000	4280 N LAKE BLVD	306.00
092190063000	4270 N LAKE BLVD	306.00
092190065000	4246 N LAKE BLVD	306.00
092200001000	4175 ROBERT AVE	306.00
092200003000	4189 ROBERT AVE	306.00
092200006000	4230 N LAKE BLVD	306.00
092200007000	4220 N LAKE BLVD	306.00
092200008000	4210 N LAKE BLVD	306.00
092200009000	4200 N LAKE BLVD	306.00
092200010000	4190 FERGUSON AVE	306.00
092200011000	4180 FERGUSON AVE	306.00
092200014000	4160 FERGUSON AVE	306.00
092200015000	4156 FERGUSON AVE	306.00
092200017000	4170 N LAKE BLVD	306.00
092200019000	4177 N LAKE BLVD	306.00
092200021000	4179 FERGUSON AVE	306.00
092200022000	4190 N LAKE BLVD	306.00
092200025000	4176 FERGUSON AVE	306.00
092200026000	4170 FERGUSON AVE	306.00

TAHOE TRUCKEE SANITATION AGENCY
ANNUAL BILL REPORT

TIME- 9:22:26 USER-EMILY PRGM-BC0060R PAGE 88
DATE- 6/03/19 VRSN-052119

PARCEL	DESCRIPTION	ANNUAL AMOUNT
092200027000	4240 N LAKE BLVD	306.00
092211001000	3815 LACROSSE DR	306.00
092211002000	3825 LACROSSE DR	306.00
092211003000	3835 LACROSSE DR	306.00
092211004000	3855 LACROSSE DR	306.00
092211006000	3885 LACROSSE DR	306.00
092211007000	3638 LYNWOOD DR	306.00
092211008000	3636 LYNWOOD DR	306.00
092211009000	3634 LYNWOOD DR	306.00
092211010000	3632 LYNWOOD DR	306.00
092211011000	3630 LYNWOOD DR	306.00
092211012000	3620 LYNWOOD DR	306.00
092211013000	3618 LYNWOOD DR	306.00
092212001000	3960 LACROSSE DR	306.00
092212002000	820 DOVE WAY	306.00
092212003000	810 DOVE WAY	306.00
092213001000	3950 LACROSSE DR	306.00
092213002000	3945 BEAUMONT RD	306.00
092213003000	3925 BEAUMONT RD	306.00
092213004000	3905 BEAUMONT RD	306.00
092213005000	3901 BEAUMONT RD	306.00
092213006000	3810 LACROSSE DR	306.00
092213007000	3820 LACROSSE DR	306.00
092213008000	3930 LACROSSE DR	306.00
092214001000	3980 BEAUMONT RD	306.00
092214002000	3960 BEAUMONT RD	306.00
092214003000	3940 BEAUMONT RD	306.00
092214004000	3920 BEAUMONT RD	306.00
092214005000	3900 BEAUMONT RD	306.00
092214006000	3820 BEAUMONT RD	306.00
092215001000	3800 LACROSSE DR	306.00
092215003000	800 RUMAR WAY	306.00
092215004000	790 RUMAR WAY	306.00
092215005000	3750 LACROSSE DR	306.00
092215006000	3770 LACROSSE DR	306.00
092216001000	3785 LACROSSE DR	306.00
092216002000	3795 LACROSSE DR	306.00
092216003000	920 RUMAR WAY	306.00
092216004000	3616 LYNWOOD DR	306.00
092216005000	3614 LYNWOOD DR	306.00
092216006000	3612 LYNWOOD DR	306.00
092217001000	3633 LYNWOOD DR	306.00
092217002000	3631 LYNWOOD DR	306.00
092217003000	3625 LYNWOOD DR	306.00
092217004000	3623 LYNWOOD DR	306.00
092217006000	3621 LYNWOOD DR	306.00
092217007000	3619 LYNWOOD DR	306.00
092217008000	3617 LYNWOOD DR	306.00
092217009000	3615 LYNWOOD DR	306.00

TAHOE TRUCKEE SANITATION AGENCY
ANNUAL BILL REPORT

TIME- 9:22:26 USER-EMILY PRGM-BC0060R PAGE 89
DATE- 6/03/19 VRSN-052119

PARCEL	DESCRIPTION	ANNUAL AMOUNT
092217010000	3613 LYNWOOD DR	306.00
092217011000	3611 LYNWOOD DR	306.00
092217012000	3609 LYNWOOD DR	306.00
092221001000	3745 LACROSSE DR	306.00
092221002000	3725 LACROSSE DR	306.00
092221003000	3705 LACROSSE DR	306.00
092221004000	3695 LACROSSE DR	306.00
092221005000	3675 LACROSSE DR	306.00
092222001000	3730 LACROSSE DR	306.00
092222002000	3720 LACROSSE DR	306.00
092222003000	3710 LACROSSE DR	306.00
092222004000	3690 LACROSSE DR	306.00
092222005000	3655 SUMMIT RD	612.00
092222006000	3670 LACROSSE DR	306.00
092222007000	3660 LACROSSE DR	306.00
092222010000	3651 SUMMIT RD	306.00
092222011000	3652 LACROSSE DR	306.00
092222012000	3656 LACROSSE DR	306.00
092222013000	3658 LACROSSE DR	306.00
092223001000	3810 SUMMIT RD	306.00
092224002000	635 OLD COUNTY RD	306.00
092225001000	3655 LACROSSE DR	306.00
092231001000	841 BEVERLY DR	306.00
092231002000	843 BEVERLY DR	306.00
092231003000	709 PREBBLE WAY	306.00
092232001000	847 BEVERLY DR	306.00
092232002000	849 BEVERLY DR	306.00
092232004000	853 BEVERLY DR	306.00
092232006000	857 BEVERLY DR	306.00
092233001000	846 BEVERLY DR	306.00
092233002000	795 ARCH WAY	306.00
092233003000	775 ARCH WAY	306.00
092233004000	708 CLAYTON WAY	306.00
092233005000	712 CLAYTON WAY	306.00
092233006000	842 BEVERLY DR	306.00
092234001000	740 ARCH WAY	306.00
092234002000	760 ARCH WAY	306.00
092234004000	800 ARCH WAY	306.00
092234005000	820 ARCH WAY	306.00
092234007000	835 OLD COUNTY RD	306.00
092234008000	815 OLD COUNTY RD	306.00
092234009000	795 OLD COUNTY RD	306.00
092234010000	775 OLD COUNTY RD	306.00
092234011000	755 OLD COUNTY RD	306.00
092234012000	706 CLAYTON WAY	306.00
092234015000	701 CLAYTON WAY	306.00
092234016000	703 CLAYTON WAY	306.00
092234017000	705 CLAYTON WAY	306.00
092234018000	707 CLAYTON WAY	306.00

TAHOE TRUCKEE SANITATION AGENCY
ANNUAL BILL REPORT

TIME- 9:22:26 USER-EMILY PRGM-BC0060R PAGE 90
DATE- 6/03/19 VRSN-052119

PARCEL	DESCRIPTION	ANNUAL AMOUNT
092234019000	709 CLAYTON WAY	306.00
092234020000	711 CLAYTON WAY	306.00
092234021000	713 CLAYTON WAY	306.00
092234022000	704 CLAYTON WAY	306.00
092235001000	3607 LYNWOOD DR	306.00
092235004000	3605 LYNWOOD DR	306.00
092235005000	3603 LYNWOOD DR	306.00
092235006000	3601 LYNWOOD DR	306.00
092235007000	3595 LYNWOOD DR	306.00
092236001000	3610 LYNWOOD DR	306.00
092236002000	3608 LYNWOOD DR	306.00
092236003000	3606 LYNWOOD DR	306.00
092236004000	3604 LYNWOOD DR	306.00
092236005000	3602 LYNWOOD DR	306.00
092290001000	595 OLD COUNTY RD	306.00
092290002000	615 OLD COUNTY RD	306.00
092290004000	575 OLD COUNTY RD	306.00
093010019000	2900 POLARIS ST	1,640.16
093020002000	2309 N LAKE BLVD	306.00
093020016000	2311 N LAKE BLVD	4,498.92
093020023000	2355 N LAKE BLVD	306.00
093020025000	2365 N LAKE BLVD	306.00
093031001000	2530 LUPIN LANE	306.00
093031002000	2550 LUPIN LANE	612.00
093031004000	2600 LUPIN LANE	306.00
093031007000	2680 LUPIN	306.00
093031010000	200 BRISTLECONE ST	306.00
093031011000	2675 HILLCREST AVE	306.00
093031014000	2505 HILLCREST AVE	612.00
093031015000	2570 LUPIN LANE	612.00
093031016000	2590 LUPIN LANE	306.00
093031023000	2655 HILLCREST AVE	306.00
093031024000	2615 HILLCREST AVE	306.00
093031025000	2595 HILLCREST AVE	306.00
093031026000	2525 HILLCREST AVE	612.00
093031027000	240 BRISTLECONE ST	306.00
093031028000	2575 HILLCREST AVE	306.00
093032003000	2550 HILLCREST AVE	306.00
093032004000	2560 HILLCREST AVE	306.00
093032005000	2570 HILLCREST AVE	306.00
093032006000	2590 HILLCREST AVE	612.00
093032007000	2600 HILLCREST AVE	306.00
093032008000	2620 HILLCREST AVE	612.00
093032009000	2650 HILLCREST AVE	306.00
093032010000	2670 HILLCREST AVE	306.00
093032012000	2695 LAKE FOREST RD	452.28
093032013000	2675 LAKE FOREST RD	313.92
093032014000	2655 LAKE FOREST RD	431.64
093032015000	2605 LAKE FOREST RD	306.00

TAHOE TRUCKEE SANITATION AGENCY
ANNUAL BILL REPORT

TIME- 9:22:26 USER-EMILY PRGM-BC0060R PAGE 91
DATE- 6/03/19 VRSN-052119

PARCEL	DESCRIPTION	ANNUAL AMOUNT
093032016000	2595 LAKE FOREST RD	306.00
093032017000	2585 LAKE FOREST RD	306.00
093032019000	2565 LAKE FOREST RD	306.00
093032020000	2535 LAKE FOREST RD	306.00
093032021000	2525 LAKE FOREST RD	306.00
093032022000	2505 LAKE FOREST RD	306.00
093032023000	2500 HILLCREST AVE	306.00
093032024000	2510 HILLCREST AVE	306.00
093032025000	160 BRISTLECONE ST	306.00
093032026000	130 BRISTLECONE ST	306.00
093033008000	2690 LAKE FOREST RD	1,530.36
093033012000	2600 LAKE FOREST RD	353.16
093033013000	2580 LAKE FOREST RD	306.00
093033014000	2648 LAKE FOREST RD	306.00
093034001000	275 BRISTLECONE ST	306.00
093034002000	2745 HILLCREST AVE	306.00
093034003000	2775 HILLCREST AVE	306.00
093034004000	2795 HILLCREST	612.00
093034006000	255 BRISTLECONE ST	306.00
093034007000	225 BRISTLECONE ST	306.00
093034008000	2725 HILLCREST AVE	306.00
093035001000	175 BRISTLECONE ST	612.00
093035006000	155 BRISTLECONE ST	306.00
093036007000	2755 SIERRA VIEW AVE	306.00
093036011000	75 BRISTLECONE ST	612.00
093036012000	85 BRISTLECONE ST	306.00
093036015000	2785 SIERRA VIEW AVE	612.00
093036017000	2750 LAKE FOREST RD	156.96
093036020000	2790 LAKE FOREST RD	306.00
093036021000	2770 LAKE FOREST RD	235.44
093036023000	2780 LAKE FOREST RD	667.08
093041001000	2811 LAKE FOREST RD	2,448.00
093041002000	2815 LAKE FOREST RD	3,366.00
093041003000	2855 LAKE FOREST RD	306.00
093041005000	2895 LAKE FOREST RD	541.44
093041006000	2875 LAKE FOREST RD	886.68
093042001000	2800 LAKE FOREST RD	392.40
093042017000	2827 SIERRA VIEW AVE	306.00
093042024000	2810 LAKE FOREST RD	3,249.00
093042029000	2850 LAKE FOREST RD	306.00
093042032000	2854 LAKE FOREST RD	1,224.00
093042035000	2890 LAKE FOREST RD	1,114.20
093042037000	2835 SIERRA VIEW AVE	612.00
093042038000	2845 SIERRA VIEW AVE	306.00
093042043000	2817 SIERRA VIEW AVE	306.00
093042044000	2804 LAKE FOREST RD	306.00
093051002000	2825 HILLCREST AVE	918.00
093051004000	NOT ASSIGNED	306.00
093051006000	2905 ROSE	549.36

TAHOE TRUCKEE SANITATION AGENCY
ANNUAL BILL REPORT

TIME- 9:22:26 USER-EMILY PRGM-BC0060R PAGE 92
DATE- 6/03/19 VRSN-052119

PARCEL	DESCRIPTION	ANNUAL AMOUNT
093051011000	2875 HILLCREST AVE	431.64
093051012000	2939 ROSE AVE	392.40
093051013000	2920 ROSE AVE	667.08
093051016000	2933 HILLCREST AVE	1,491.12
093051017000	2931 LAKE FOREST RD	1,098.72
093052001000	BACCHIS INN 2905 LAKE FOREST	7,158.00
093052003000	2929 LAKE FOREST RD	627.84
093052009000	2907 LAKE FOREST RD	1,781.28
093052010000	2911 LAKE FOREST RD	627.84
093052014000	2923 LAKE FOREST RD	667.08
093060011000	90 LASSEN DR	612.00
093060022000	76 LASSEN DR	306.00
093060023000	80 LASSEN DR	306.00
093071001000	55 OBSERVATION DR	306.00
093071002000	49 OBSERVATION DR	306.00
093071003000	45 OBSERVATION DR	306.00
093071004000	39 OBSERVATION DR	306.00
093071005000	35 OBSERVATION DR	306.00
093071006000	3235 EDGEWATER DR	306.00
093071007000	3225 EDGEWATER DR	306.00
093071008000	3219 EDGEWATER DR	306.00
093071009000	3215 EDGEWATER DR	306.00
093071010000	3209 EDGEWATER DR	306.00
093071011000	3205 EDGEWATER DR	306.00
093071012000	17 LASSEN DR	306.00
093072001000	3195 EDGEWATER DR	306.00
093072002000	3185 EDGEWATER DR	306.00
093072003000	3175 EDGEWATER DR	306.00
093072004000	3165 EDGEWATER DR	306.00
093072009000	3190 EDGEWATER DR	306.00
093072013000	3216 EDGEWATER DR	306.00
093072017000	12 LASSEN DR	306.00
093072018000	20 LASSEN DR	306.00
093072019000	30 LASSEN DR	306.00
093072020000	40 LASSEN DR	306.00
093072021000	50 LASSEN DR	306.00
093072022000	60 LASSEN DR	306.00
093072023000	70 LASSEN DR	306.00
093072038000	3170 EDGEWATER DR	306.00
093072039000	3230 EDGEWATER DR	306.00
093072040000	3240 EDGEWATER DR	306.00
093072041000	3180 EDGEWATER DR	306.00
093072042000	3200 EDGEWATER DR	306.00
093072043000	3208 EDGEWATER DR	306.00
093072044000	3212 EDGEWATER DR	306.00
093072045000	3220 EDGEWATER DR	306.00
093073001000	85 LASSEN DR	306.00
093073002000	75 LASSEN DR	306.00
093073003000	65 LASSEN DR	306.00

TAHOE TRUCKEE SANITATION AGENCY
ANNUAL BILL REPORT

TIME- 9:22:26 USER-EMILY PRGM-BC0060R PAGE 93
DATE- 6/03/19 VRSN-052119

PARCEL	DESCRIPTION	ANNUAL AMOUNT
093073004000	55 LASSEN DR	306.00
093073005000	45 LASSEN DR	306.00
093073006000	35 LASSEN DR	306.00
093081001000	3315 DARDANELLES AVE	306.00
093081003000	3319 DARDANELLES AVE	306.00
093081004000	3321 DARDANELLES AVE	306.00
093081007000	3327 DARDANELLES AVE	306.00
093081008000	3329 DARDANELLES AVE	306.00
093081009000	3405 EDGEWATER DR	306.00
093082001000	3359 EDGEWATER DR	306.00
093082002000	3365 EDGEWATER DR	306.00
093082004000	3375 EDGEWATER DR	306.00
093082005000	3322 DARDANELLES AVE	306.00
093082006000	3389 EDGEWATER DR	306.00
093082007000	3395 EDGEWATER DR	306.00
093082008000	3399 EDGEWATER DR	306.00
093083005000	3370 EDGEWATER DR	306.00
093083008000	3384 EDGEWATER DR	306.00
093083009000	3390 EDGEWATER DR	306.00
093083010000	3400 EDGEWATER DR	306.00
093083011000	3410 EDGEWATER DR	306.00
093083012000	3420 EDGEWATER DR	306.00
093083014000	3436 EDGEWATER DR	306.00
093083015000	3440 EDGEWATER DR	306.00
093083038000	3380 EDGEWATER DR	306.00
093083039000	3344 EDGEWATER DR	306.00
093083040000	3350 EDGEWATER DR	306.00
093083041000	3356 EDGEWATER DR	306.00
093083042000	3360 EDGEWATER DR	306.00
093083043000	3374 EDGEWATER DR	306.00
093091001000	29 OBSERVATION DR	306.00
093091002000	25 OBSERVATION DR	306.00
093091003000	3265 EDGEWATER DR	306.00
093091004000	3275 EDGEWATER DR	306.00
093091005000	3255 EDGEWATER DR	306.00
093091006000	3245 EDGEWATER DR	306.00
093092001000	30 TAHOMA AVE	306.00
093092002000	20 TAHOMA AVE	306.00
093092003000	10 TAHOMA AVE	306.00
093092004000	6 TAHOMA AVE	306.00
093092005000	9 TAHOMA AVE	306.00
093092006000	15 TAHOMA AVE	306.00
093092007000	25 TAHOMA AVE	306.00
093092009000	39 TAHOMA AVE	306.00
093092011000	20 OBSERVATION DR	306.00
093092012000	16 OBSERVATION DR	306.00
093092013000	12 OBSERVATION DR	306.00
093092014000	3285 EDGEWATER DR	306.00
093092015000	3295 EDGEWATER DR	306.00

TAHOE TRUCKEE SANITATION AGENCY
ANNUAL BILL REPORT

TIME- 9:22:26 USER-EMILY PRGM-BC0060R PAGE 94
DATE- 6/03/19 VRSN-052119

PARCEL	DESCRIPTION	ANNUAL AMOUNT
093092016000	3301 DARDANELLES DR	306.00
093092017000	3303 DARDANELLES DR	306.00
093092018000	3305 DARDANELLES DR	306.00
093092019000	3307 DARDANELLES DR	612.00
093092020000	3309 DARDANELLES DR	306.00
093093001000	3305 EDGEWATER DR	306.00
093093002000	3315 EDGEWATER DR	306.00
093093003000	3325 EDGEWATER DR	306.00
093093004000	3335 EDGEWATER DR	306.00
093093005000	3355 EDGEWATER DR	306.00
093093006000	3312 DARDANELLES DR	306.00
093094001000	3250 EDGEWATER DR	306.00
093094005000	3276 EDGEWATER DR	306.00
093094007000	3290 EDGEWATER DR	306.00
093094008000	3300 EDGEWATER DR	306.00
093094009000	3310 EDGEWATER DR	306.00
093094013000	3338 EDGEWATER DR	306.00
093094035000	3260 EDGEWATER DR	306.00
093094036000	3272 EDGEWATER DR	306.00
093094037000	3280 EDGEWATER DR	306.00
093094038000	3334 EDGEWATER DR	612.00
093094039000	3340 EDGEWATER DR	306.00
093094040000	3266 EDGEWATER DR	306.00
093094041000	3328 EDGEWATER DR	306.00
093094042000	3320 EDGEWATER DR	306.00
093101001000	85 TAHOMA AVE	306.00
093101002000	81 TAHOMA AVE	306.00
093101003000	75 TAHOMA AVE	306.00
093101004000	71 TAHOMA AVE	306.00
093101005000	65 TAHOMA AVE	306.00
093101006000	64 OBSERVATION DR	306.00
093101007000	68 OBSERVATION DR	306.00
093101008000	76 OBSERVATION DR	306.00
093101009000	80 OBSERVATION DR	306.00
093101010000	86 OBSERVATION DR	306.00
093102001000	80 TAHOMA AVE	306.00
093103001000	74 TAHOMA AVE	306.00
093103002000	70 TAHOMA AVE	306.00
093103003000	66 TAHOMA AVE	306.00
093103004000	60 TAHOMA AVE	306.00
093103005000	56 TAHOMA AVE	306.00
093103007000	46 TAHOMA AVE	306.00
093103008000	40 TAHOMA AVE	306.00
093103009000	36 TAHOMA AVE	306.00
093104001000	61 TAHOMA AVE	306.00
093104002000	57 TAHOMA AVE	306.00
093104003000	55 TAHOMA AVE	306.00
093104004000	51 TAHOMA AVE	306.00
093104005000	47 TAHOMA AVE	306.00

TAHOE TRUCKEE SANITATION AGENCY
ANNUAL BILL REPORT

TIME- 9:22:26 USER-EMILY PRGM-BC0060R PAGE 95
DATE- 6/03/19 VRSN-052119

PARCEL	DESCRIPTION	ANNUAL AMOUNT
093104006000	45 TAHOMA AVE	306.00
093104007000	30 OBSERVATION DR	306.00
093104008000	36 OBSERVATION DR	306.00
093104010000	46 OBSERVATION DR	306.00
093104011000	50 OBSERVATION DR	306.00
093104012000	56 OBSERVATION DR	306.00
093104013000	60 OBSERVATION DR	306.00
093111001000	160 OBSERVATION DR	306.00
093111002000	158 OBSERVATION DR	306.00
093111003000	154 OBSERVATION DR	306.00
093111004000	140 TAHOMA AVE	306.00
093111005000	130 TAHOMA AVE	306.00
093111006000	120 TAHOMA AVE	306.00
093111007000	110 TAHOMA AVE	306.00
093111008000	106 TAHOMA AVE	306.00
093111009000	104 TAHOMA AVE	306.00
093111010000	100 TAHOMA AVE	306.00
093111011000	94 TAHOMA AVE	306.00
093111012000	92 TAHOMA AVE	306.00
093111013000	90 TAHOMA AVE	306.00
093112001000	135 TAHOMA AVE	306.00
093112002000	125 TAHOMA AVE	306.00
093112003000	115 TAHOMA AVE	306.00
093112004000	111 TAHOMA AVE	306.00
093112005000	105 TAHOMA AVE	306.00
093112006000	99 TAHOMA AVE	306.00
093112007000	95 TAHOMA AVE	306.00
093112008000	91 TAHOMA AVE	306.00
093112009000	90 OBSERVATION DR	306.00
093112010000	96 OBSERVATION DR	306.00
093112011000	100 OBSERVATION DR	306.00
093112013000	120 OBSERVATION DR	306.00
093112014000	130 OBSERVATION DR	306.00
093113001000	157 OBSERVATION DR	306.00
093113002000	155 OBSERVATION DR	306.00
093113003000	145 OBSERVATION DR	306.00
093113004000	135 OBSERVATION DR	306.00
093113005000	125 OBSERVATION DR	306.00
093113006000	96 TOIYABE CT	306.00
093113007000	95 TOIYABE CT	306.00
093113008000	94 TOIYABE CT	306.00
093113009000	93 TOIYABE CT	306.00
093120001000	89 WHITNEY CT	306.00
093120002000	91 OBSERVATION DR	306.00
093120003000	88 WHITNEY CT	306.00
093120004000	87 WHITNEY CT	306.00
093120005000	86 WHITNEY CT	306.00
093120006000	85 WHITNEY CT	306.00
093120007000	84 WHITNEY CT	306.00

TAHOE TRUCKEE SANITATION AGENCY
ANNUAL BILL REPORT

TIME- 9:22:26 USER-EMILY PRGM-BC0060R PAGE 96
DATE- 6/03/19 VRSN-052119

PARCEL	DESCRIPTION	ANNUAL AMOUNT
093120008000	83 WHITNEY CT	306.00
093120009000	82 WHITNEY CT	306.00
093120010000	81 OBSERVATION DR	306.00
093120011000	79 OBSERVATION DR	306.00
093120012000	77 TRINITY CT	306.00
093120013000	75 TRINITY CT	306.00
093120014000	74 TRINITY CT	306.00
093120015000	73 TRINITY CT	306.00
093120016000	72 TRINITY CT	306.00
093120017000	71 TRINITY CT	306.00
093120018000	70 TRINITY CT	306.00
093120019000	69 TRINITY CT	306.00
093120020000	68 TRINITY CT	306.00
093120021000	67 TRINITY CT	306.00
093120022000	66 TRINITY CT	306.00
093120023000	65 TRINITY CT	306.00
093120024000	64 TRINITY CT	306.00
093120025000	63 TRINITY CT	306.00
093120026000	61 OBSERVATION DR	306.00
093120027000	60 SHASTA CT	306.00
093120028000	19 LASSEN DR	306.00
093120029000	58 SHASTA CT	306.00
093120030000	57 SHASTA CT	306.00
093130007000	3130 N LAKE BLVD	306.00
093130009000	3094 N LAKE BLVD	1,373.40
093130011000	3090 N LAKE BLVD	941.76
093130014000	3000 N LAKE BLVD	1,373.40
093130015000	2980 N LAKE BLVD	156.96
093130021000	3020 N LAKE BLVD	510.12
093130032000	3096 N LAKE BLVD	306.00
093130043000	3136 N LAKE BLVD	306.00
093130047000	3080 N LAKE BLVD	3,356.04
093141001000	3120 LAKE FOREST RD	306.00
093141002000	3100 LAKE FOREST RD	306.00
093141003000	3015 PANORAMA DR	306.00
093141004000	3025 PANORAMA DR	306.00
093141005000	3035 PANORAMA DR	306.00
093141006000	3045 PANORAMA DR	306.00
093141007000	3049 PANORAMA DR	306.00
093141008000	3051 PANORAMA DR	306.00
093141010000	3059 PANORAMA DR	306.00
093141011000	3065 PANORAMA DR	306.00
093141012000	3075 PANORAMA DR	306.00
093141014000	3095 PANORAMA DR	306.00
093142001000	3000 PANORAMA DR	306.00
093142002000	3010 PANORAMA DR	306.00
093142003000	3020 PANORAMA DR	306.00
093142004000	3030 PANORAMA DR	306.00
093142005000	3040 PANORAMA DR	306.00

TAHOE TRUCKEE SANITATION AGENCY
ANNUAL BILL REPORT

TIME- 9:22:26 USER-EMILY PRGM-BC0060R PAGE 97
DATE- 6/03/19 VRSN-052119

PARCEL	DESCRIPTION	ANNUAL AMOUNT
093142006000	3046 PANORAMA DR	306.00
093142007000	3050 PANORAMA DR	306.00
093142008000	3060 PANORAMA DR	306.00
093142009000	3070 PANORAMA DR	306.00
093142010000	3080 PANORAMA DR	306.00
093142011000	3090 PANORAMA DR	306.00
093151001000	3105 PANORAMA DR	306.00
093151002000	3115 PANORAMA DR	306.00
093151003000	3125 PANORAMA DR	306.00
093151004000	3135 PANORAMA DR	306.00
093151005000	3145 PANORAMA DR	306.00
093151006000	3155 PANORAMA DR	306.00
093151007000	3165 PANORAMA DR	306.00
093151008000	3175 PANORAMA DR	306.00
093151009000	3185 PANORAMA DR	306.00
093151012000	183 LAKEWOOD LN	306.00
093151013000	3195 PANORAMA DR	306.00
093152001000	3100 PANORAMA DR	306.00
093152002000	3110 PANORAMA DR	306.00
093152003000	3120 PANORAMA DR	306.00
093152004000	3130 PANORAMA DR	306.00
093152005000	3140 PANORAMA DR	306.00
093152006000	3150 PANORAMA DR	306.00
093152007000	3160 PANORAMA DR	306.00
093152008000	3170 PANORAMA DR	306.00
093152009000	3180 PANORAMA DR	306.00
093152010000	3190 PANORAMA DR	306.00
093153002000	180 LAKEWOOD LN	306.00
093153003000	3205 PANORAMA DR	306.00
093154001000	3200 PANORAMA DR	306.00
093160016000	210 OLD MILL RD	306.00
093160041000	3300 POLARIS RD	306.00
093160042000	570 VILLAGE RD	2,448.00
093160045000	560 VILLAGE RD	1,224.00
093160046000	540 VILLAGE RD	918.00
093160047000	520 VILLAGE RD	918.00
093160065000	3333 POLARIS RD	612.00
093160072000	3330 POLARIS RD	612.00
093160073000	3310 POLARIS RD	306.00
093160079000	3205 N LAKE BLVD	1,216.44
093160081000	3225 N LAKE BLVD	156.96
093171001000	3100 POLARIS RD	306.00
093171002000	3106 POLARIS RD	306.00
093171003000	3110 POLARIS RD	306.00
093171004000	3116 POLARIS RD	306.00
093171005000	3120 POLARIS RD	306.00
093171008000	3160 BIGLER PL	306.00
093171009000	3150 BIGLER PL	306.00
093171010000	3140 BIGLER PL	306.00

TAHOE TRUCKEE SANITATION AGENCY
ANNUAL BILL REPORT

TIME- 9:22:26 USER-EMILY PRGM-BC0060R PAGE 98
DATE- 6/03/19 VRSN-052119

PARCEL	DESCRIPTION	ANNUAL AMOUNT
093171011000	3130 BIGLER PL	306.00
093171012000	3120 BIGLER PL	306.00
093171013000	3100 BIGLER PL	306.00
093171014000	3124 POLARIS RD	306.00
093171015000	3130 POLARIS RD	306.00
093172001000	3105 POLARIS RD	306.00
093172002000	3115 POLARIS RD	306.00
093172003000	3119 POLARIS RD	306.00
093172004000	3125 POLARIS RD	306.00
093172005000	3129 POLARIS RD	306.00
093172006000	3135 POLARIS RD	306.00
093172007000	3139 POLARIS RD	306.00
093172008000	3145 POLARIS RD	306.00
093172009000	3149 POLARIS RD	306.00
093173001000	530 OLD MILL RD	306.00
093173002000	3140 POLARIS RD	306.00
093173003000	3144 POLARIS RD	306.00
093173004000	3148 POLARIS RD	306.00
093173005000	3150 POLARIS RD	306.00
093180001000	405 OLD MILL RD	306.00
093180002000	425 OLD MILL RD	306.00
093180003000	455 OLD MILL RD	306.00
093180004000	475 OLD MILL RD	765.00
093180005000	505 OLD MILL RD	306.00
093180006000	500 OLD MILL RD	306.00
093180007000	3025 MARTIN DR	306.00
093180008000	3045 MARTIN DR	306.00
093180009000	3065 MARTIN DR	306.00
093180010000	3095 MARTIN DR	306.00
093180011000	3090 MARTIN DR	306.00
093180012000	3070 MARTIN DR	306.00
093180013000	3050 MARTIN DR	306.00
093180014000	3040 MARTIN DR	306.00
093180015000	3020 MARTIN DR	306.00
093180016000	3010 MARTIN DR	306.00
093180017000	450 OLD MILL RD	306.00
093180018000	400 OLD MILL RD	306.00
093191001000	3015 WATSON DR	306.00
093191002000	3025 WATSON DR	306.00
093191003000	3035 WATSON DR	306.00
093191004000	3045 WATSON DR	306.00
093191005000	3055 WATSON DR	306.00
093191006000	3065 WATSON DR	306.00
093191007000	3075 WATSON DR	306.00
093191008000	3085 WATSON DR	306.00
093192001000	3010 WATSON DR	306.00
093192002000	3020 WATSON DR	306.00
093192003000	3030 WATSON DR	306.00
093192004000	3040 WATSON DR	306.00

TAHOE TRUCKEE SANITATION AGENCY
ANNUAL BILL REPORT

TIME- 9:22:26 USER-EMILY PRGM-BC0060R PAGE 99
DATE- 6/03/19 VRSN-052119

PARCEL	DESCRIPTION	ANNUAL AMOUNT
093192005000	3050 WATSON DR	306.00
093192006000	3060 WATSON DR	306.00
093192007000	3070 WATSON DR	306.00
093192008000	3080 WATSON DR	306.00
093192009000	3095 FABIAN WY	306.00
093192010000	3085 FABIAN WY	306.00
093192011000	3075 FABIAN WY	306.00
093192012000	3055 FABIAN WY	306.00
093192013000	3035 FABIAN WY	306.00
093192014000	3025 FABIAN WY	306.00
093192015000	3015 FABIAN WY	612.00
093192016000	3005 FABIAN WY	306.00
093193001000	220 OLD MILL RD	306.00
093193002000	3020 FABIAN WY	306.00
093193003000	3030 FABIAN WY	306.00
093193004000	3040 FABIAN WY	306.00
093193005000	3050 FABIAN WY	306.00
093193006000	3060 FABIAN WY	306.00
093193007000	3070 FABIAN WY	306.00
093193008000	3080 FABIAN WY	306.00
093193009000	3090 FABIAN WY	306.00
093194006000	335 OLD MILL RD	306.00
093194017000	255 OLD MILL RD	306.00
093194018000	325 OLD MILL RD	306.00
093201001000	3105 WATSON DR	306.00
093201002000	3115 WATSON DR	306.00
093201003000	3125 WATSON DR	306.00
093201004000	3135 WATSON DR	306.00
093201005000	3155 WATSON DR	306.00
093201006000	3165 WATSON DR	306.00
093201007000	3175 WATSON DR	306.00
093201008000	3185 WATSON DR	306.00
093202001000	3100 WATSON DR	306.00
093202002000	3120 WATSON DR	306.00
093202003000	3140 WATSON DR	306.00
093202004000	3150 WATSON DR	306.00
093202005000	3160 WATSON DR	306.00
093202006000	3170 WATSON DR	306.00
093202007000	3180 WATSON DR	306.00
093202008000	365 VILLAGE RD	306.00
093202009000	3195 FABIAN WAY	306.00
093202010000	3185 FABIAN WAY	306.00
093202011000	3165 FABIAN WAY	306.00
093202012000	3145 FABIAN WAY	306.00
093202013000	3135 FABIAN WAY	306.00
093202014000	3125 FABIAN WAY	306.00
093202015000	3115 FABIAN WAY	306.00
093202016000	3105 FABIAN WAY	306.00
093203001000	3100 FABIAN WAY	306.00

TAHOE TRUCKEE SANITATION AGENCY
ANNUAL BILL REPORT

TIME- 9:22:26 USER-EMILY PRGM-BC0060R PAGE 100
DATE- 6/03/19 VRSN-052119

PARCEL	DESCRIPTION	ANNUAL AMOUNT
093203002000	3110 FABIAN WAY	306.00
093203003000	3120 FABIAN WAY	612.00
093203004000	3130 FABIAN WAY	306.00
093203005000	3140 FABIAN WAY	306.00
093203006000	3150 FABIAN WAY	306.00
093203007000	3160 FABIAN WAY	306.00
093203008000	3170 FABIAN WAY	306.00
093203009000	3180 FABIAN WAY	612.00
093203010000	3190 FABIAN WAY	2,158.20
093210001000	3155 POLARIS RD	306.00
093210002000	3165 POLARIS RD	306.00
093210003000	3175 POLARIS RD	306.00
093210004000	3185 POLARIS RD	306.00
093210005000	3205 POLARIS RD	306.00
093210007000	3235 POLARIS RD	306.00
093210008000	3245 POLARIS RD	306.00
093210009000	575 VILLAGE RD	306.00
093210010000	3240 POLARIS RD	306.00
093210011000	3230 POLARIS RD	306.00
093210012000	3210 POLARIS RD	306.00
093210013000	3190 POLARIS RD	306.00
093210014000	3180 POLARIS RD	306.00
093210015000	3170 POLARIS RD	306.00
093210016000	3160 POLARIS RD	306.00
093210017000	3115 MARTIN DR	306.00
093210018000	3125 MARTIN DR	306.00
093210019000	3135 MARTIN DR	306.00
093210020000	3145 MARTIN DR	306.00
093210021000	3155 MARTIN DR	306.00
093210022000	3165 MARTIN DR	306.00
093210023000	3185 MARTIN DR	306.00
093210024000	525 VILLAGE RD	306.00
093210025000	465 VILLAGE RD	306.00
093210026000	3170 MARTIN DR	306.00
093210027000	3160 MARTIN DR	306.00
093210028000	3150 MARTIN DR	306.00
093210029000	3140 MARTIN DR	306.00
093210030000	3120 MARTIN DR	306.00
093210031000	3110 MARTIN DR	306.00
093210032000	3100 MARTIN DR	306.00
093220001000	160 MAMMOTH DR	306.00
093220002000	158 MAMMOTH DR	306.00
093220003000	156 MAMMOTH DR	306.00
093220004000	154 MAMMOTH DR	306.00
093220005000	152 MAMMOTH DR	306.00
093220006000	150 MAMMOTH DR	306.00
093220007000	148 MAMMOTH DR	306.00
093220008000	147 MARLETTE DR	306.00
093220009000	149 MARLETTE DR	306.00

TAHOE TRUCKEE SANITATION AGENCY
ANNUAL BILL REPORT

TIME- 9:22:26 USER-EMILY PRGM-BC0060R PAGE 101
DATE- 6/03/19 VRSN-052119

PARCEL	DESCRIPTION	ANNUAL AMOUNT
093220010000	151 MARLETTE DR	306.00
093220011000	152 MARLETTE DR	306.00
093220012000	148 MARLETTE DR	306.00
093220013000	144 MARLETTE DR	306.00
093220014000	140 MARLETTE DR	306.00
093220015000	136 MARLETTE DR	306.00
093220016000	134 MARLETTE DR	306.00
093220017000	132 MARLETTE DR	306.00
093220018000	139 MARLETTE DR	306.00
093220019000	141 MARLETTE DR	306.00
093220020000	145 MARLETTE DR	306.00
093220021000	105 ECHO WAY	306.00
093220022000	140 MAMMOTH DR	306.00
093220023000	138 MAMMOTH DR	306.00
093220024000	136 MAMMOTH DR	306.00
093220025000	137 MAMMOTH DR	306.00
093220026000	139 MAMMOTH DR	306.00
093220027000	141 MAMMOTH DR	306.00
093220028000	143 MAMMOTH DR	306.00
093220029000	145 MAMMOTH DR	306.00
093220030000	147 MAMMOTH DR	306.00
093220031000	149 MAMMOTH DR	306.00
093220032000	151 MAMMOTH DR	306.00
093220033000	153 MAMMOTH DR	306.00
093220034000	155 MAMMOTH DR	306.00
093220035000	157 MAMMOTH DR	306.00
093220036000	159 MAMMOTH DR	306.00
093220037000	161 MAMMOTH DR	306.00
093220038000	149 ROUND RIDGE RD	306.00
093220039000	147 ROUND RIDGE RD	306.00
093220040000	145 ROUND RIDGE RD	306.00
093220042000	141 ROUND RIDGE RD	306.00
093220043000	139 ROUND RIDGE RD	306.00
093220044000	137 ROUND RIDGE RD	306.00
093220045000	132 ROUND RIDGE RD	306.00
093220046000	134 ROUND RIDGE RD	306.00
093220047000	136 ROUND RIDGE RD	306.00
093220048000	138 ROUND RIDGE RD	306.00
093220049000	140 ROUND RIDGE RD	306.00
093220050000	142 ROUND RIDGE RD	306.00
093220051000	148 ROUND RIDGE RD	306.00
093220052000	147 SKYLAND WAY	306.00
093220053000	145 SKYLAND WAY	306.00
093220054000	143 SKYLAND WAY	306.00
093220055000	141 SKYLAND WAY	306.00
093220056000	139 SKYLAND WAY	306.00
093220057000	137 SKYLAND WAY	306.00
093220058000	135 SKYLAND WAY	306.00
093230001000	130 MARLETTE DR	306.00

TAHOE TRUCKEE SANITATION AGENCY
ANNUAL BILL REPORT

TIME- 9:22:26 USER-EMILY PRGM-BC0060R PAGE 102
DATE- 6/03/19 VRSN-052119

PARCEL	DESCRIPTION	ANNUAL AMOUNT
093230002000	128 MARLETTE DR	306.00
093230003000	126 MARLETTE DR	306.00
093230004000	124 MARLETTE DR	306.00
093230005000	122 MARLETTE DR	306.00
093230006000	120 MARLETTE DR	306.00
093230007000	118 MARLETTE DR	306.00
093230008000	116 MARLETTE DR	306.00
093230009000	114 MARLETTE DR	306.00
093230010000	112 MARLETTE DR	306.00
093230011000	110 MARLETTE DR	306.00
093230012000	108 MARLETTE DR	306.00
093230013000	103 MARLETTE DR	306.00
093230014000	105 MARLETTE DR	306.00
093230015000	107 MARLETTE DR	306.00
093230016000	109 MARLETTE DR	306.00
093230017000	111 MARLETTE DR	306.00
093230018000	113 MARLETTE DR	306.00
093230019000	115 MARLETTE DR	306.00
093230020000	117 MARLETTE DR	306.00
093230021000	119 MARLETTE DR	306.00
093230022000	121 MARLETTE DR	306.00
093230023000	123 MARLETTE DR	306.00
093230024000	125 MARLETTE DR	306.00
093230025000	131 MARLETTE DR	306.00
093230026000	135 MARLETTE DR	306.00
093230027000	137 MARLETTE DR	306.00
093230028000	134 MAMMOTH DR	306.00
093230029000	132 MAMMOTH DR	306.00
093230030000	130 MAMMOTH DR	306.00
093230031000	128 MAMMOTH DR	306.00
093230032000	126 MAMMOTH DR	306.00
093230033000	127 MAMMOTH DR	306.00
093230034000	129 MAMMOTH DR	306.00
093230035000	131 MAMMOTH DR	306.00
093230036000	133 MAMMOTH DR	306.00
093230037000	135 MAMMOTH DR	306.00
093230038000	134 SKYLAND WAY	306.00
093230039000	132 SKYLAND WAY	306.00
093230040000	112 ROUNDRIIDGE RD	306.00
093230041000	116 ROUNDRIIDGE RD	306.00
093230042000	120 ROUNDRIIDGE RD	306.00
093230043000	130 ROUNDRIIDGE RD	306.00
093230044000	135 ROUNDRIIDGE RD	306.00
093230045000	133 ROUNDRIIDGE RD	306.00
093230046000	129 ROUNDRIIDGE RD	306.00
093230047000	125 ROUNDRIIDGE RD	306.00
093230048000	121 ROUNDRIIDGE RD	306.00
093230049000	117 ROUNDRIIDGE RD	306.00
093230050000	113 ROUNDRIIDGE RD	306.00

TAHOE TRUCKEE SANITATION AGENCY
ANNUAL BILL REPORT

TIME- 9:22:26 USER-EMILY PRGM-BC0060R PAGE 103
DATE- 6/03/19 VRSN-052119

PARCEL	DESCRIPTION	ANNUAL AMOUNT
093230051000	111 ROUNDRI DGE RD	306.00
093230052000	107 ROUNDRI DGE RD	306.00
093241001000	124 MAMMOTH DR	306.00
093241002000	122 MAMMOTH DR	306.00
093241003000	120 MAMMOTH DR	306.00
093241004000	118 MAMMOTH DR	306.00
093241005000	116 MAMMOTH DR	306.00
093241006000	114 MAMMOTH DR	306.00
093241007000	112 MAMMOTH DR	306.00
093241008000	110 MAMMOTH DR	306.00
093241011000	104 MAMMOTH DR	306.00
093241012000	102 MAMMOTH DR	306.00
093241013000	108 MAMMOTH DR	306.00
093241014000	106 MAMMOTH DR	306.00
093242001000	125 MAMMOTH DR	306.00
093242002000	123 MAMMOTH DR	306.00
093242003000	121 MAMMOTH DR	306.00
093242004000	119 MAMMOTH DR	306.00
093242005000	117 MAMMOTH DR	306.00
093242006000	115 MAMMOTH DR	306.00
093242007000	113 MAMMOTH DR	306.00
093242008000	111 MAMMOTH DR	306.00
093242009000	324 EDGECLIFF WAY	306.00
093242010000	322 EDGECLIFF WAY	306.00
093242012000	318 EDGECLIFF WAY	306.00
093242013000	316 EDGECLIFF WAY	306.00
093242014000	314 EDGECLIFF WAY	306.00
093242015000	312 EDGECLIFF WAY	306.00
093242016000	310 EDGECLIFF WAY	306.00
093242017000	308 EDGECLIFF WAY	306.00
093243001000	109 MAMMOTH DR	306.00
093243002000	107 MAMMOTH DR	306.00
093243003000	105 MAMMOTH DR	306.00
093243004000	103 MAMMOTH DR	306.00
093243005000	101 MAMMOTH DR	306.00
093243006000	307 EDGECLIFF WAY	306.00
093243007000	309 EDGECLIFF WAY	306.00
093243008000	311 EDGECLIFF WAY	306.00
093243009000	313 EDGECLIFF WAY	306.00
093243010000	315 EDGECLIFF WAY	306.00
093250001000	3005 CEDARWOOD DR	306.00
093250003000	3025 CEDARWOOD DR	306.00
093250004000	3035 CEDARWOOD DR	306.00
093250005000	3045 CEDARWOOD DR	306.00
093250006000	3055 CEDARWOOD DR	306.00
093250007000	3065 CEDARWOOD DR	306.00
093250008000	3075 CEDARWOOD DR	306.00
093250009000	3085 CEDARWOOD DR	306.00
093250010000	3095 CEDARWOOD DR	306.00

TAHOE TRUCKEE SANITATION AGENCY
ANNUAL BILL REPORT

TIME- 9:22:26 USER-EMILY PRGM-BC0060R PAGE 104
DATE- 6/03/19 VRSN-052119

PARCEL	DESCRIPTION	ANNUAL AMOUNT
093250012000	3080 CEDARWOOD DR	306.00
093250013000	3070 CEDARWOOD DR	306.00
093250014000	3060 CEDARWOOD DR	306.00
093250015000	3050 CEDARWOOD DR	306.00
093250016000	3040 CEDARWOOD DR	306.00
093250017000	3030 CEDARWOOD DR	306.00
093250018000	3020 CEDARWOOD DR	306.00
093250019000	3010 CEDARWOOD DR	306.00
093250020000	3101 POLARIS ROAD	306.00
093250021000	3000 CEDARWOOD DR	306.00
093260002000	3105 CEDARWOOD DR	306.00
093260003000	3115 CEDARWOOD DR	306.00
093260005000	3135 CEDARWOOD DR	306.00
093260006000	3145 CEDARWOOD DR	306.00
093260007000	3155 CEDARWOOD DR	306.00
093260008000	3165 CEDARWOOD DR	306.00
093260009000	3175 CEDARWOOD DR	306.00
093260010000	3185 CEDARWOOD DR	306.00
093260011000	745 VILLAGE RD	306.00
093260012000	755 VILLAGE RD	306.00
093260013000	765 VILLAGE RD	306.00
093260015000	3170 CEDARWOOD DR	306.00
093260016000	3160 CEDARWOOD DR	306.00
093260017000	3150 CEDARWOOD DR	306.00
093260018000	3140 CEDARWOOD DR	306.00
093260019000	3130 CEDARWOOD DR	306.00
093260021000	3110 CEDARWOOD DR	306.00
093260022000	3100 CEDARWOOD DR	306.00
093260023000	3090 CEDARWOOD DR	306.00
093271001000	35 MEADOWBROOK CT	306.00
093271002000	30 MEADOWBROOK CT	306.00
093271004000	20 MEADOWBROOK CT	306.00
093271005000	15 MEADOWBROOK CT	306.00
093271006000	3145 MEADOWBROOK DR	306.00
093271007000	3165 MEADOWBROOK DR	306.00
093271008000	215 BRIARWOOD CIR	306.00
093271010000	235 BRIARWOOD CIR	306.00
093271011000	245 BRIARWOOD CIR	306.00
093271012000	145 LAKEWOOD LN	306.00
093271013000	135 LAKEWOOD LN	306.00
093272001000	230 BRIARWOOD CIR	306.00
093272002000	240 BRIARWOOD CIR	306.00
093272003000	250 BRIARWOOD CIR	306.00
093272004000	115 LAKEWOOD LN	306.00
093272005000	3185 MEADOWBROOK DR	306.00
093272006000	220 BRIARWOOD CIR	306.00
093273001000	150 LAKEWOOD LN	306.00
093273002000	140 LAKEWOOD LN	306.00
093273003000	130 LAKEWOOD LN	306.00

TAHOE TRUCKEE SANITATION AGENCY
ANNUAL BILL REPORT

TIME- 9:22:26 USER-EMILY PRGM-BC0060R PAGE 105
DATE- 6/03/19 VRSN-052119

PARCEL	DESCRIPTION	ANNUAL AMOUNT
093273004000	120 LAKEWOOD LN	306.00
093273005000	110 LAKEWOOD LN	306.00
093273006000	100 LAKEWOOD LN	306.00
093273010000	3180 MEADOWBROOK DR	306.00
093273011000	3170 MEADOWBROOK DR	306.00
093273012000	3160 MEADOWBROOK DR	306.00
093273013000	3150 MEADOWBROOK DR	306.00
093273014000	3140 MEADOWBROOK DR	306.00
093273017000	3190 MEADOWBROOK DR	306.00
093273018000	90 LAKEWOOD LN	306.00
093280012000	410 CYRNOS WAY	306.00
093280013000	400 CRYNOS WAY	306.00
093280014000	390 CRYNOS WAY	306.00
093280015000	380 CRYNOS WAY	306.00
093280043000	420 CRYNOS WAY	306.00
093280050000	135 OLD MILL RD	306.00
093300002000	3055 MEADOWBROOK DR	306.00
093300003000	3065 MEADOWBROOK DR	306.00
093300004000	111 MONTEMAR CT	306.00
093300005000	113 MONTEMAR CT	306.00
093300006000	115 MONTEMAR CT	306.00
093300007000	123 MCCOMAS CT	306.00
093300008000	125 MCCOMAS CT	306.00
093300009000	127 MCCOMAS CT	306.00
093300011000	121 MCCOMAS CT	306.00
093300012000	117 MONTEMAR CT	306.00
093300013000	109 MONTEMAR CT	306.00
093300014000	3040 MEADOWBROOK DR	306.00
093300015000	3050 MEADOWBROOK DR	306.00
093300016000	3060 MEADOWBROOK DR	306.00
093300017000	3070 MEADOWBROOK DR	306.00
093300018000	3080 MEADOWBROOK DR	306.00
093300019000	3090 MEADOWBROOK DR	306.00
093300020000	3100 MEADOWBROOK DR	306.00
093310001000	182 DOLLAR DR	306.00
093310002000	180 DOLLAR DR	306.00
093310003000	178 DOLLAR DR	306.00
093310004000	176 DOLLAR DR	306.00
093310005000	174 MARLETTE DR	306.00
093310006000	172 MARLETTE DR	306.00
093310007000	170 MARLETTE DR	306.00
093310008000	168 MARLETTE DR	306.00
093310009000	164 MARLETTE DR	306.00
093310010000	160 MARLETTE DR	306.00
093310011000	156 MARLETTE DR	306.00
093310012000	153 MARLETTE DR	306.00
093310013000	155 MARLETTE DR	306.00
093310014000	157 MARLETTE DR	306.00
093310015000	159 MARLETTE DR	306.00

TAHOE TRUCKEE SANITATION AGENCY
ANNUAL BILL REPORT

TIME- 9:22:26 USER-EMILY PRGM-BC0060R PAGE 106
DATE- 6/03/19 VRSN-052119

PARCEL	DESCRIPTION	ANNUAL AMOUNT
093310016000	161 MARLETTE DR	306.00
093310017000	163 MARLETTE DR	306.00
093310018000	165 MARLETTE DR	306.00
093310019000	176 DOLLAR DR	306.00
093310020000	179 DOLLAR DR	306.00
093310022000	164 MAMMOTH DR	306.00
093310023000	162 MAMMOTH DR	306.00
093310026000	165 OBSERVATION DR	306.00
093310027000	169 OBSERVATION DR	306.00
093310028000	171 OBSERVATION DR	306.00
093310029000	173 OBSERVATION DR	306.00
093310030000	175 OBSERVATION DR	306.00
093310031000	179 OBSERVATION DR	306.00
093310032000	181 OBSERVATION DR	306.00
093310033000	185 OBSERVATION DR	306.00
093310034000	189 OBSERVATION DR	306.00
093320002000	152 EDGEWOOD DR	306.00
093320003000	148 EDGEWOOD DR	306.00
093320004000	144 EDGEWOOD DR	306.00
093320005000	140 EDGEWOOD	306.00
093320006000	136 EDGEWOOD DR	306.00
093320007000	132 EDGEWOOD DR	306.00
093320008000	128 EDGEWOOD DR	306.00
093320009000	124 EDGEWOOD DR	306.00
093320010000	120 EDGEWOOD DR	306.00
093320011000	116 EDGEWOOD DR	306.00
093320012000	112 EDGEWOOD DR	306.00
093320013000	108 EDGEWOOD DR	306.00
093320014000	104 EDGEWOOD DR	306.00
093320015000	305 EDGECLIFF WAY	306.00
093320016000	303 EDGECLIFF WAY	306.00
093320017000	301 EDGECLIFF WAY	306.00
093320018000	105 EDGEWOOD DR	306.00
093320019000	97 MAMMOTH DR	306.00
093320020000	100 MAMMOTH DR	306.00
093320021000	111 EDGEWOOD DR	306.00
093320022000	117 EDGEWOOD DR	306.00
093320023000	99 MARLETTE DR	306.00
093320024000	101 MARLETTE DR	306.00
093320025000	104 MARLETTE DR	306.00
093320026000	125 EDGEWOOD DR	306.00
093320027000	127 EDGEWOOD DR	306.00
093320028000	129 EDGEWOOD DR	306.00
093320029000	100 ROUND RIDGE RD	306.00
093320030000	135 EDGEWOOD DR	306.00
093320031000	139 EDGEWOOD DR	306.00
093320032000	143 EDGEWOOD DR	306.00
093320033000	155 EDGEWOOD DR	306.00
093320034000	136 SKYLAND WAY	306.00

TAHOE TRUCKEE SANITATION AGENCY
ANNUAL BILL REPORT

TIME- 9:22:26 USER-EMILY PRGM-BC0060R PAGE 107
DATE- 6/03/19 VRSN-052119

PARCEL	DESCRIPTION	ANNUAL AMOUNT
093330001000	196 EDGEWOOD DR	306.00
093330002000	192 EDGEWOOD DR	306.00
093330003000	188 EDGEWOOD DR	306.00
093330004000	184 EDGEWOOD DR	306.00
093330005000	180 EDGEWOOD DR	306.00
093330006000	176 EDGEWOOD DR	306.00
093330007000	172 EDGEWOOD DR	306.00
093330008000	168 EDGEWOOD DR	306.00
093330009000	164 EDGEWOOD DR	306.00
093330010000	160 EDGEWOOD DR	306.00
093330011000	159 EDGEWOOD DR	306.00
093330012000	163 EDGEWOOD DR	306.00
093330013000	167 EDGEWOOD DR	306.00
093330014000	171 EDGEWOOD DR	306.00
093330015000	175 EDGEWOOD DR	306.00
093330016000	179 EDGEWOOD DR	306.00
093330017000	183 EDGEWOOD DR	306.00
093330018000	187 EDGEWOOD DR	306.00
093330019000	191 EDGEWOOD DR	306.00
093330020000	158 SKYLAND WAY	306.00
093330021000	190 SKYLAND WAY	306.00
093330022000	156 SKYLAND WAY	306.00
093330023000	154 SKYLAND WAY	306.00
093330024000	152 SKYLAND WAY	306.00
093330025000	150 SKYLAND WAY	306.00
093330026000	148 SKYLAND WAY	306.00
093330027000	146 SKYLAND WAY	306.00
093330028000	144 SKYLAND WAY	306.00
093330029000	142 SKYLAND WAY	306.00
093330030000	140 SKYLAND WAY	306.00
093330031000	149 SKYLAND WAY	306.00
093330032000	151 SKYLAND WAY	306.00
093330033000	153 SKYLAND WAY	306.00
093330034000	155 SKYLAND WAY	306.00
093330035000	157 SKYLAND WAY	306.00
093330036000	159 SKYLAND WAY	306.00
093330037000	161 SKYLAND WAY	306.00
093330038000	163 SKYLAND WAY	306.00
093330039000	166 ROUNDRI DGE RD	306.00
093330040000	164 ROUNDRI DGE RD	306.00
093330041000	162 ROUNDRI DGE RD	306.00
093330042000	160 ROUNDRI DGE RD	306.00
093330043000	158 ROUNDRI DGE RD	306.00
093330044000	156 ROUNDRI DGE RD	306.00
093330045000	154 ROUNDRI DGE RD	306.00
093330046000	152 ROUNDRI DGE RD	306.00
093330047000	150 ROUNDRI DGE RD	306.00
093330048000	151 ROUNDRI DGE RD	306.00
093330049000	153 ROUNDRI DGE RD	306.00

TAHOE TRUCKEE SANITATION AGENCY
ANNUAL BILL REPORT

TIME- 9:22:26 USER-EMILY PRGM-BC0060R PAGE 108
DATE- 6/03/19 VRSN-052119

PARCEL	DESCRIPTION	ANNUAL AMOUNT
093330050000	155 ROUNDRI	306.00
093330051000	157 ROUNDRI	306.00
093330052000	159 ROUNDRI	306.00
093330053000	161 ROUNDRI	306.00
093330054000	163 ROUNDRI	306.00
093330055000	165 ROUNDRI	306.00
093330056000	167 ROUNDRI	306.00
093330057000	169 ROUNDRI	306.00
093330058000	180 MARLETTE DR	306.00
093330059000	178 MARLETTE DR	306.00
093340002000	3012 HIGHLANDS DR	306.00
093340003000	3018 HIGHLANDS DR	306.00
093340004000	3024 HIGHLANDS DR	306.00
093340005000	3030 HIGHLANDS DR	306.00
093340006000	3036 HIGHLANDS DR	306.00
093340007000	3042 HIGHLANDS DR	306.00
093340008000	3048 HIGHLANDS DR	306.00
093340009000	3054 HIGHLANDS DR	306.00
093340010000	3060 HIGHLANDS DR	306.00
093340011000	942 COUNTRY CLUB DR	306.00
093340012000	938 COUNTRY CLUB DR	306.00
093340013000	3115 HIGHLANDS CT	306.00
093340014000	3105 HIGHLANDS CT	306.00
093340015000	3095 HIGHLANDS CT	306.00
093340016000	3085 HIGHLANDS CT	306.00
093340017000	3075 HIGHLANDS CT	306.00
093340018000	3065 HIGHLANDS CT	306.00
093340019000	3055 HIGHLANDS CT	306.00
093340020000	3045 HIGHLANDS CT	306.00
093340021000	3035 HIGHLANDS DR	306.00
093340022000	3025 HIGHLANDS DR	612.00
093340023000	3015 HIGHLANDS DR	612.00
093340024000	3005 HIGHLANDS DR	306.00
093340026000	3006 HIGHLANDS DR	306.00
093340027000	3008 HIGHLANDS DR	306.00
093350002000	930 COUNTRY CLUB DR	306.00
093350003000	926 COUNTRY CLUB DR	306.00
093350004000	922 COUNTRY CLUB DR	306.00
093350005000	918 COUNTRY CLUB DR	306.00
093350006000	914 COUNTRY CLUB DR	306.00
093350008000	815 VILLAGE RD	1,224.00
093360001000	191 OBSERVATION DR	306.00
093360002000	193 OBSERVATION DR	306.00
093360003000	195 OBSERVATION DR	306.00
093360004000	197 OBSERVATION DR	306.00
093360005000	199 OBSERVATION DR	306.00
093360006000	201 OBSERVATION DR	306.00
093360007000	203 OBSERVATION DR	306.00
093360008000	205 OBSERVATION DR	306.00

TAHOE TRUCKEE SANITATION AGENCY
ANNUAL BILL REPORT

TIME- 9:22:26 USER-EMILY PRGM-BC0060R PAGE 109
DATE- 6/03/19 VRSN-052119

PARCEL	DESCRIPTION	ANNUAL AMOUNT
093360009000	207 OBSERVATION DR	306.00
093360010000	209 OBSERVATION DR	306.00
093360011000	211 OBSERVATION DR	306.00
093360012000	213 OBSERVATION DR	306.00
093360013000	215 OBSERVATION DR	306.00
093360014000	197 EDGEWOOD DR	306.00
093360015000	201 EDGEWOOD DR	306.00
093360016000	205 EDGEWOOD DR	306.00
093360017000	209 EDGEWOOD DR	306.00
093360018000	211 EDGEWOOD DR	306.00
093360019000	215 EDGEWOOD DR	306.00
093360020000	210 OBSERVATION DR	306.00
093360021000	208 OBSERVATION DR	306.00
093360022000	206 OBSERVATION DR	306.00
093360023000	204 OBSERVATION DR	306.00
093360024000	202 OBSERVATION DR	306.00
093360025000	200 OBSERVATION DR	306.00
093360026000	198 OBSERVATION DR	306.00
093360027000	194 OBSERVATION DR	306.00
093360028000	190 OBSERVATION DR	306.00
093360029000	191 MARLETTE DR	306.00
093360030000	193 MARLETTE DR	306.00
093360031000	195 MARLETTE DR	306.00
093360032000	197 MARLETTE DR	306.00
093360033000	199 MARLETTE DR	306.00
093360034000	201 MARLETTE DR	306.00
093360035000	174 ROUNDRIIDGE RD	306.00
093360036000	170 ROUNDRIIDGE RD	306.00
093360037000	168 ROUNDRIIDGE DR	306.00
093370002000	225 OBSERVATION CT	306.00
093370003000	229 OBSERVATION CT	306.00
093370004000	231 OBSERVATION CT	306.00
093370006000	290 OBSERVATION CT	306.00
093370007000	280 OBSERVATION CT	306.00
093370008000	270 OBSERVATION CT	306.00
093370009000	260 OBSERVATION CT	306.00
093370010000	250 OBSERVATION CT	306.00
093370011000	240 OBSERVATION CT	306.00
093370012000	210 EDGEWOOD DR	306.00
093370013000	208 EDGEWOOD DR	306.00
093370014000	206 EDGEWOOD DR	306.00
093370015000	204 EDGEWOOD DR	306.00
093370016000	202 EDGEWOOD DR	306.00
093370017000	200 EDGEWOOD DR	306.00
093380001000	300 EDGECLIFF WAY	306.00
093380002000	302 EDGECLIFF WAY	306.00
093380003000	60 EDGECLIFF CT	306.00
093380005000	50 EDGECLIFF CT	306.00
093380006000	45 EDGECLIFF CT	306.00

TAHOE TRUCKEE SANITATION AGENCY
ANNUAL BILL REPORT

TIME- 9:22:26 USER-EMILY PRGM-BC0060R PAGE 110
DATE- 6/03/19 VRSN-052119

PARCEL	DESCRIPTION	ANNUAL AMOUNT
093380007000	40 EDGECLIFF CT	612.00
093380008000	35 EDGECLIFF CT	306.00
093380009000	30 EDGECLIFF CT	306.00
093380010000	25 EDGECLIFF CT	306.00
093380011000	20 EDGECLIFF CT	306.00
093380012000	15 EDGECLIFF CT	306.00
093380013000	10 EDGECLIFF CT	306.00
093380014000	310 EDGECLIFF WY	306.00
093380015000	306 EDGECLIFF WY	306.00
093380016000	304 EDGECLIFF WY	306.00
093390001000	3200 N LAKE BLVD L1	306.00
093390002000	3200 N LAKE BLVD L2	306.00
093390003000	3200 N LAKE BLVD L3	306.00
093390004000	3200 N LAKE BLVD L4	306.00
093390005000	3200 N LAKE BLVD L21	306.00
093390006000	3200 N LAKE BLVD L20	306.00
093390007000	3200 N LAKE BLVD L19	306.00
093390008000	3200 N LAKE BLVD L18	306.00
093390009000	3200 N LAKE BLVD L17	306.00
093390010000	3200 N LAKE BLVD L16	306.00
093390011000	3200 N LAKE BLVD L15	306.00
093390012000	3200 N LAKE BLVD L14	306.00
093390013000	3200 N LAKE BLVD L13	306.00
093390014000	3200 N LAKE BLVD L12	306.00
093390015000	3200 N LAKE BLVD L11	306.00
093390016000	3200 N LAKE BLVD L10	306.00
093390017000	3200 N LAKE BLVD L9	306.00
093390018000	3200 N LAKE BLVD L8	306.00
093390019000	3200 N LAKE BLVD L7	306.00
093390020000	3200 N LAKE BLVD L6	306.00
093390021000	3200 N LAKE BLVD L5	306.00
093400001000	2755 N LAKE BLVD L23	306.00
093400002000	2755 N LAKE BLVD L24	306.00
093400003000	2755 N LAKE BLVD L25	306.00
093400004000	2755 N LAKE BLVD L26	306.00
093400005000	2755 N LAKE BLVD L27	306.00
093400006000	2755 N LAKE BLVD L28	306.00
093400007000	2755 N LAKE BLVD L29	306.00
093400008000	2755 N LAKE BLVD L30	306.00
093400009000	2755 N LAKE BLVD L31	306.00
093400010000	2755 N LAKE BLVD L32	306.00
093400011000	2755 N LAKE BLVD L33	306.00
093400012000	2755 N LAKE BLVD L34	306.00
093400013000	2755 N LAKE BLVD L35	306.00
093400014000	2755 N LAKE BLVD L36	306.00
093400015000	2755 N LAKE BLVD L37	306.00
093400016000	2755 N LAKE BLVD L38	306.00
093400017000	2755 N LAKE BLVD L39	306.00
093400018000	2755 N LAKE BLVD L40	306.00

TAHOE TRUCKEE SANITATION AGENCY
ANNUAL BILL REPORT

TIME- 9:22:26 USER-EMILY PRGM-BC0060R PAGE 111
DATE- 6/03/19 VRSN-052119

PARCEL	DESCRIPTION	ANNUAL AMOUNT
093400019000	2755 N LAKE BLVD L41	306.00
093400020000	2755 N LAKE BLVD L42	306.00
093400021000	2755 N LAKE BLVD L43	306.00
093400022000	2755 N LAKE BLVD L44	306.00
093400023000	2755 N LAKE BLVD L45	306.00
093400024000	2755 N LAKE BLVD L46	306.00
093400025000	2755 N LAKE BLVD L1	306.00
093400026000	2755 N LAKE BLVD L2	306.00
093400027000	2755 N LAKE BLVD L3	306.00
093400028000	2755 N LAKE BLVD L4	306.00
093400029000	2755 N LAKE BLVD L5	306.00
093400030000	2755 N LAKE BLVD L6	306.00
093400031000	2755 N LAKE BLVD L7	306.00
093400032000	2755 N LAKE BLVD L8	306.00
093400033000	2755 N LAKE BLVD L9	306.00
093400034000	2755 N LAKE BLVD L10	306.00
093400035000	2755 N LAKE BLVD L11	306.00
093400036000	2755 N LAKE BLVD L12	306.00
093400037000	2755 N LAKE BLVD L13	306.00
093400038000	2755 N LAKE BLVD L14	306.00
093400039000	2755 N LAKE BLVD L15	306.00
093400040000	2755 N LAKE BLVD L16	306.00
093400041000	2755 N LAKE BLVD L17	306.00
093400042000	2755 N LAKE BLVD L18	306.00
093400043000	2755 N LAKE BLVD L19	306.00
093400044000	2755 N LAKE BLVD L20	306.00
093400045000	2755 N LAKE BLVD #21	306.00
093400046000	2755 N LAKE BLVD L22	306.00
093411001000	3101 N LAKE BLVD L112	306.00
093411002000	3101 LAKE FOREST RD L113	306.00
093411003000	3101 LAKE FOREST RD L114	306.00
093411004000	3101 LAKE FOREST RD L115	306.00
093411005000	3101 LAKE FOREST RD L116	306.00
093411006000	3101 LAKE FOREST RD L117	306.00
093411007000	3101 LAKE FOREST RD L118	306.00
093411008000	3101 LAKE FOREST RD L119	306.00
093411009000	3101 LAKE FOREST RD L105	306.00
093411010000	3101 LAKE FOREST RD L106	306.00
093411011000	3101 LAKE FOREST RD L107	306.00
093411012000	3101 LAKE FOREST RD L108	306.00
093411013000	3101 LAKE FOREST RD L109	306.00
093411014000	3101 LAKE FOREST RD #110	306.00
093411015000	3101 LAKE FOREST RD L111	306.00
093412001000	3101 LAKE FOREST RD L123	306.00
093412002000	3101 LAKE FOREST RD L122	306.00
093412003000	3101 LAKE FOREST RD L121	306.00
093412004000	3101 LAKE FOREST RD L120	306.00
093413001000	3101 LAKE FOREST RD L124	306.00
093413002000	3101 LAKE FOREST RD L125	306.00

TAHOE TRUCKEE SANITATION AGENCY
ANNUAL BILL REPORT

TIME- 9:22:26 USER-EMILY PRGM-BC0060R PAGE 112
DATE- 6/03/19 VRSN-052119

PARCEL	DESCRIPTION	ANNUAL AMOUNT
093413003000	3101 LAKE FOREST RD L126	306.00
093413004000	3101 LAKE FOREST RD L127	306.00
093413005000	3101 LAKE FOREST RD L128	306.00
093413006000	3101 LAKE FOREST RD #129	306.00
093413007000	3101 LAKE FOREST RD L130	306.00
093413008000	3101 LAKE FOREST RD L131	306.00
093413009000	3101 LAKE FOREST RD L132	306.00
093413010000	3101 LAKE FOREST RD L133	306.00
093413011000	3101 LAKE FOREST RD L134	306.00
093413012000	3101 LAKE FOREST RD L135	306.00
093413013000	3101 LAKE FOREST RD L136	306.00
093413014000	3101 LAKE FOREST RD L137	306.00
093414001000	3101 LAKE FOREST RD L234	306.00
093414002000	3101 LAKE FOREST RD L233	306.00
093414003000	3101 LAKE FOREST RD L232	306.00
093414004000	3101 LAKE FOREST RD L231	306.00
093414005000	3101 LAKE FOREST RD L230	306.00
093414006000	3101 LAKE FOREST RD L229	306.00
093414007000	3101 LAKE FOREST RD L228	306.00
093414008000	3101 LAKE FOREST RD L227	306.00
093414009000	3101 LAKE FOREST RD L226	306.00
093414010000	3101 LAKE FOREST RD L225	306.00
093414011000	3101 LAKE FOREST RD L224	306.00
093414012000	3101 LAKE FOREST RD L223	306.00
093414013000	3101 LAKE FOREST RD L222	306.00
093414014000	3101 LAKE FOREST RD L221	306.00
093414015000	3101 LAKE FOREST RD L220	306.00
093414016000	3101 LAKE FOREST RD L219	306.00
093414017000	3101 LAKE FOREST RD L218	306.00
093414018000	3101 LAKE FOREST RD L217	306.00
093414019000	3101 LAKE FOREST RD L216	306.00
093414020000	3101 LAKE FOREST RD L215	306.00
093414021000	3101 LAKE FOREST RD L214	306.00
093414022000	3101 LAKE FOREST RD L213	306.00
093414023000	3101 LAKE FOREST RD L212	306.00
093414024000	3101 LAKE FOREST RD L211	306.00
093414025000	3101 LAKE FOREST RD L210	306.00
093414026000	3101 LAKE FOREST RD L209	306.00
093414027000	3101 LAKE FOREST RD L208	306.00
093414028000	3101 LAKE FOREST RD L207	306.00
093414029000	3101 LAKE FOREST RD L206	306.00
093414030000	3101 LAKE FOREST RD L205	306.00
093414031000	3101 LAKE FOREST RD L204	306.00
093414032000	3101 LAKE FOREST RD L203	306.00
093414033000	3101 LAKE FOREST RD L202	306.00
093414034000	3101 LAKE FOREST RD L201	306.00
093414035000	3101 LAKE FOREST RD L200	306.00
093414036000	3101 LAKE FOREST RD L199	306.00
093414037000	3101 LAKE FOREST RD L198	306.00

TAHOE TRUCKEE SANITATION AGENCY
ANNUAL BILL REPORT

TIME- 9:22:26 USER-EMILY PRGM-BC0060R PAGE 113
DATE- 6/03/19 VRSN-052119

PARCEL	DESCRIPTION	ANNUAL AMOUNT
093414038000	3101 LAKE FOREST RD L197	306.00
093414039000	3101 LAKE FOREST RD L196	306.00
093414040000	3101 LAKE FOREST RD L195	306.00
093414041000	3101 LAKE FOREST RD L194	306.00
093414042000	3101 LAKE FOREST RD L193	306.00
093415001000	3101 LAKE FOREST RD L138	306.00
093415002000	3101 LAKE FOREST RD L139	306.00
093415003000	3101 LAKE FOREST RD L140	306.00
093415004000	3101 LAKE FOREST RD L141	306.00
093415005000	3101 LAKE FOREST RD L142	306.00
093415006000	3101 LAKE FOREST RD L143	306.00
093415007000	3101 LAKE FOREST RD L144	306.00
093415008000	3101 LAKE FOREST RD L145	306.00
093415009000	3101 LAKE FOREST RD L146	306.00
093415010000	3101 LAKE FOREST RD L147	306.00
093415011000	3101 LAKE FOREST RD L148	306.00
093415012000	3101 LAKE FOREST RD L149	306.00
093415013000	3101 LAKE FOREST RD L150	306.00
093415014000	3101 LAKE FOREST RD L151	306.00
093416001000	3101 LAKE FOREST RD L104	306.00
093416002000	3101 LAKE FOREST RD L103	306.00
093416003000	3101 LAKE FOREST RD L102	306.00
093416004000	3101 LAKE FOREST RD L101	306.00
093416005000	3101 LAKE FOREST RD L100	306.00
093416006000	3101 LAKE FOREST RD L99	306.00
093416007000	3101 LAKE FOREST RD L98	306.00
093416008000	3101 LAKE FOREST RD L97	306.00
093416009000	3101 LAKE FOREST RD L96	306.00
093416010000	3101 LAKE FOREST RD L95	306.00
093416011000	3101 LAKE FOREST RD L94	306.00
093416012000	3101 LAKE FOREST RD L93	306.00
093416013000	3101 LAKE FOREST RD L92	306.00
093416014000	3101 LAKE FOREST RD L91	306.00
093416015000	3101 LAKE FOREST RD L90	306.00
093416016000	3101 LAKE FOREST RD L89	306.00
093416017000	3101 LAKE FOREST RD L88	306.00
093416018000	3101 LAKE FOREST RD L87	306.00
093416019000	3101 LAKE FOREST RD L86	306.00
093416020000	3101 LAKE FOREST RD L85	306.00
093416021000	3101 LAKE FOREST RD L84	306.00
093416022000	3101 LAKE FOREST RD L83	306.00
093416023000	3101 LAKE FOREST RD L82	306.00
093416024000	3101 LAKE FOREST RD L81	306.00
093416025000	3101 LAKE FOREST RD L80	306.00
093416026000	3101 LAKE FOREST RD L79	306.00
093416027000	3101 LAKE FOREST RD L78	306.00
093416028000	3101 LAKE FOREST RD L77	306.00
093416029000	3101 LAKE FOREST RD L76	306.00
093416030000	3101 LAKE FOREST RD L75	306.00

TAHOE TRUCKEE SANITATION AGENCY
ANNUAL BILL REPORT

TIME- 9:22:26 USER-EMILY PRGM-BC0060R PAGE 114
DATE- 6/03/19 VRSN-052119

PARCEL	DESCRIPTION	ANNUAL AMOUNT
093416031000	3101 LAKE FOREST RD L74	306.00
093416032000	3101 LAKE FOREST RD L73	306.00
093416033000	3101 LAKE FOREST RD L72	306.00
093416034000	3101 LAKE FOREST RD L71	306.00
093416035000	3101 LAKE FOREST RD L70	306.00
093416036000	3101 LAKE FOREST RD L69	306.00
093420001000	3101 LAKE FOREST RD L192	306.00
093420002000	3101 LAKE FOREST RD L191	306.00
093420003000	3101 LAKE FOREST RD L190	306.00
093420004000	3101 LAKE FOREST RD L189	306.00
093420005000	3101 LAKE FOREST RD L188	306.00
093420006000	3101 LAKE FOREST RD L187	306.00
093420007000	3101 LAKE FOREST RD L186	306.00
093420008000	3101 LAKE FOREST RD L185	306.00
093420009000	3101 LAKE FOREST RD L184	306.00
093420010000	3101 LAKE FOREST RD L183	306.00
093420011000	3101 LAKE FOREST RD L182	306.00
093420012000	3101 LAKE FOREST RD L181	306.00
093420013000	3101 LAKE FOREST RD L180	306.00
093420014000	3101 LAKE FOREST RD L179	306.00
093420015000	3101 LAKE FOREST RD L178	306.00
093420016000	3101 LAKE FOREST RD L177	306.00
093420017000	3101 LAKE FOREST RD L176	306.00
093420018000	3101 LAKE FOREST RD L175	306.00
093420019000	3101 LAKE FOREST RD L174	306.00
093420020000	3101 LAKE FOREST RD L173	306.00
093420021000	3101 LAKE FOREST RD L172	306.00
093420022000	3101 LAKE FOREST RD L171	306.00
093420023000	3101 LAKE FOREST RD L170	306.00
093420024000	3101 LAKE FOREST RD L165	306.00
093420025000	3101 LAKE FOREST RD L164	306.00
093420026000	3101 LAKE FOREST RD L163	306.00
093420027000	3101 LAKE FOREST RD L162	306.00
093420028000	3101 LAKE FOREST RD L161	306.00
093420029000	3101 LAKE FOREST RD L160	306.00
093420030000	3101 LAKE FOREST RD L159	306.00
093420031000	3101 LAKE FOREST RD L158	306.00
093420032000	3101 LAKE FOREST RD L157	306.00
093420033000	3101 LAKE FOREST RD L156	306.00
093420034000	3101 LAKE FOREST RD L155	306.00
093420035000	3101 LAKE FOREST RD L154	306.00
093420036000	3101 LAKE FOREST RD L153	306.00
093420037000	3101 LAKE FOREST RD L152	306.00
093420038000	3101 LAKE FOREST RD L67	306.00
093420039000	3101 LAKE FOREST RD L68	306.00
093420040000	3101 LAKE FOREST RD L66	306.00
093420041000	3101 LAKE FOREST RD L65	306.00
093420042000	3101 LAKE FOREST RD L64	306.00
093420043000	3101 LAKE FOREST RD L63	306.00

TAHOE TRUCKEE SANITATION AGENCY
ANNUAL BILL REPORT

TIME- 9:22:26 USER-EMILY PRGM-BC0060R PAGE 115
DATE- 6/03/19 VRSN-052119

PARCEL	DESCRIPTION	ANNUAL AMOUNT
093420044000	3101 LAKE FOREST RD L62	306.00
093420045000	3101 LAKE FOREST RD L61	306.00
093420046000	3101 LAKE FOREST RD L60	306.00
093420047000	3101 LAKE FOREST RD L59	306.00
093420048000	3101 LAKE FOREST RD L58	306.00
093420049000	3101 LAKE FOREST RD L57	306.00
093420050000	3101 LAKE FOREST RD L56	306.00
093420051000	3101 LAKE FOREST RD L55	306.00
093420052000	3101 LAKE FOREST RD L54	306.00
093420053000	3101 LAKE FOREST RD L53	306.00
093420054000	3101 LAKE FOREST RD L52	306.00
093420055000	3101 LAKE FOREST RD L51	306.00
093420056000	3101 LAKE FOREST RD L50	306.00
093420057000	3101 LAKE FOREST RD L49	306.00
093420058000	3101 LAKE FOREST RD L48	306.00
093420059000	3101 LAKE FOREST RD L47	306.00
093420060000	3101 LAKE FOREST RD L46	306.00
093420061000	3101 LAKE FOREST RD L45	306.00
093420062000	3101 LAKE FOREST RD L44	306.00
093420063000	3101 LAKE FOREST RD L43	306.00
093420064000	3101 LAKE FOREST RD L42	306.00
093420065000	3101 LAKE FOREST RD L41	306.00
093420066000	3101 LAKE FOREST RD L40	306.00
093420067000	3101 LAKE FOREST RD L39	306.00
093420068000	3101 LAKE FOREST RD L68	306.00
093430001000	3101 LAKE FOREST RD L166	306.00
093430002000	3101 LAKE FOREST RD L167	306.00
093430003000	3101 LAKE FOREST RD L168	306.00
093430004000	3101 LAKE FOREST RD L169	306.00
093430005000	3101 LAKE FOREST RD L10	306.00
093430006000	3101 LAKE FOREST RD L9	306.00
093430007000	3010 LAKE FOREST RD L8	306.00
093430008000	3101 LAKE FOREST RD L7	306.00
093430009000	3101 LAKE FOREST RD L6	306.00
093430010000	3101 LAKE FOREST RD L5	306.00
093430011000	3101 LAKE FOREST RD L4	306.00
093430012000	3101 LAKE FOREST RD L3	306.00
093430013000	3101 LAKE FOREST RD L2	306.00
093430014000	3101 LAKE FOREST RD L1	306.00
093430015000	3101 LAKE FOREST RD L11	306.00
093430016000	3101 LAKE FOREST RD L12	306.00
093430017000	3101 LAKE FOREST RD L13	306.00
093430018000	3101 LAKE FOREST RD L14	306.00
093430019000	3101 LAKE FOREST RD L15	306.00
093430020000	3101 LAKE FOREST RD L16	306.00
093430021000	3101 LAKE FOREST RD L17	306.00
093430022000	3101 LAKE FOREST RD L18	306.00
093430023000	3101 LAKE FOREST RD L19	306.00
093430024000	3101 LAKE FOREST RD L20	306.00

TAHOE TRUCKEE SANITATION AGENCY
ANNUAL BILL REPORT

TIME- 9:22:26 USER-EMILY PRGM-BC0060R PAGE 116
DATE- 6/03/19 VRSN-052119

PARCEL	DESCRIPTION	ANNUAL AMOUNT
093430025000	3101 LAKE FOREST RD L21	306.00
093430026000	3101 LAKE FOREST RD L22	306.00
093430027000	3101 LAKE FOREST RD L23	306.00
093430028000	3101 LAKE FOREST RD L24	306.00
093430029000	3101 LAKE FOREST RD L25	306.00
093430030000	3101 LAKE FOREST RD L26	306.00
093430031000	3101 LAKE FOREST RD L27	306.00
093430032000	3101 LAKE FOREST RD L28	306.00
093430033000	3101 LAKE FOREST RD L29	306.00
093430034000	3101 LAKE FOREST RD L30	306.00
093430035000	3101 LAKE FOREST RD L31	306.00
093430036000	3101 LAKE FOREST RD L32	306.00
093430037000	3101 LAKE FOREST RD L33	306.00
093430038000	3101 LAKE FOREST RD L34	306.00
093430039000	3101 LAKE FOREST RD L35	306.00
093430040000	3101 LAKE FOREST RD L36	306.00
093430041000	3101 LAKE FOREST RD L37	306.00
093460001000	3600 N LAKE BLVD L5	306.00
093460002000	3600 N LAKE BLVD L6	306.00
093460003000	3600 N LAKE BLVD L7	306.00
093460004000	3600 N LAKE BLVD L8	306.00
093460005000	3600 N LAKE BLVD L9	306.00
093460006000	3600 N LAKE BLVD L10	306.00
093460007000	3600 N LAKE BLVD L11	306.00
093460008000	3600 N LAKE BLVD L12	306.00
093460009000	3200 N LAKE BLVD L13	306.00
093460010000	3600 N LAKE BLVD L14	306.00
093460011000	3600 N LAKE BLVD L15	306.00
093460012000	3600 N LAKE BLVD L16	306.00
093460013000	3600 N LAKE BLVD L17	306.00
093460014000	3600 N LAKE BLVD L29	306.00
093460015000	3600 N LAKE BLVD L30	306.00
093460016000	3600 N LAKE BLVD L20	306.00
093470003000	3600 N LAKE BLVD L17	306.00
093470004000	3600 N LAKE BLVD L18	306.00
093470005000	3600 N LAKE BLVD L19	306.00
093470006000	3600 N LAKE BLVD L20	306.00
093470007000	3600 N LAKE BLVD L21	306.00
093470009000	3600 N LAKE BLVD L23	306.00
093470010000	3600 N LAKE BLVD L24	306.00
093470011000	3600 N LAKE BLVD L25	306.00
093470012000	3600 N LAKE BLVD L30	306.00
093470013000	3600 N LAKE BLVD L31	306.00
093470014000	3600 N LAKE BLVD L32	306.00
093470015000	3600 N LAKE BLVD L33	306.00
093470016000	3600 N LAKE BLVD L34	306.00
093470017000	3600 N LAKE BLVD L35	306.00
093470018000	3600 N LAKE BLVD L1	306.00
093470019000	3600 N LAKE BLVD L2	306.00

TAHOE TRUCKEE SANITATION AGENCY
ANNUAL BILL REPORT

TIME- 9:22:26 USER-EMILY PRGM-BC0060R PAGE 117
DATE- 6/03/19 VRSN-052119

PARCEL	DESCRIPTION	ANNUAL AMOUNT
093470020000	3600 N LAKE BLVD L3	306.00
093470021000	3600 N LAKE BLVD L4	306.00
093480024000	2755 N LAKE BLVD L100	306.00
093480025000	2755 N LAKE BLVD L99	306.00
093480026000	2755 N LAKE BLVD L98	306.00
093480027000	2755 N LAKE BLVD L97	306.00
093480028000	2755 N LAKE BLVD L96	306.00
093480029000	2755 N LAKE BLVD L95	306.00
093480030000	2755 N LAKE BLVD L110	306.00
093480031000	2755 N LAKE BLVD L109	306.00
093480032000	2755 N LAKE BLVD L101	306.00
093480033000	2755 N LAKE BLVD L102	306.00
093480034000	2755 N LAKE BLVD L103	306.00
093480035000	2755 N LAKE BLVD L104	306.00
093480036000	2755 N LAKE BLVD L105	306.00
093480037000	2755 N LAKE BLVD L106	306.00
093480038000	2755 N LAKE BLVD L80	306.00
093480039000	2755 N LAKE BLVD L79	306.00
093480040000	2755 N LAKE BLVD L108	306.00
093480041000	2755 N LAKE BLVD L107	306.00
093480042000	2755 N LAKE BLVD L77	306.00
093480043000	2755 N LAKE BLVD L78	306.00
093490018000	2755 N LAKE BLVD L68	306.00
093490019000	2755 N LAKE BLVD L67	306.00
093490020000	2755 N LAKE BLVD L66	306.00
093490021000	2755 N LAKE BLVD L65	306.00
093490022000	2755 N LAKE BLVD L64	306.00
093490023000	2755 N LAKE BLVD L63	306.00
093490024000	2755 N LAKE BLVD L62	306.00
093490025000	2755 N LAKE BLVD L61	306.00
093490026000	2755 N LAKE BLVD L60	306.00
093490027000	2755 N LAKE BLVD L59	306.00
093490028000	2755 N LAKE BLVD L53	306.00
093490029000	2755 N LAKE BLVD L54	306.00
093490030000	2755 N LAKE BLVD L55	306.00
093490031000	2755 N LAKE BLVD L56	306.00
093490032000	2755 N LAKE BLVD L57	306.00
093490033000	2755 N LAKE BLVD L58	306.00
093490034000	2755 N LAKE BLVD L52	306.00
093490035000	2755 N LAKE BLVD L51	306.00
093490036000	2766 N LAKE BLVD L50	306.00
093490037000	2755 N LAKE BLVD L49	306.00
093490038000	2755 N LAKE BLVD L48	306.00
093490039000	2766 N LAKE BLVD L47	306.00
093510002000	3115 N LAKE BLVD L20	306.00
093510003000	3115 N LAKE BLVD L19	306.00
093510004000	3115 N LAKE BLVD L18	306.00
093510005000	3115 N LAKE BLVD L17	306.00
093510006000	3115 N LAKE BLVD L16	306.00

TAHOE TRUCKEE SANITATION AGENCY
ANNUAL BILL REPORT

TIME- 9:22:26 USER-EMILY PRGM-BC0060R PAGE 118
DATE- 6/03/19 VRSN-052119

PARCEL	DESCRIPTION	ANNUAL AMOUNT
093510007000	3115 N LAKE BLVD L15	306.00
093510008000	3115 N LAKE BLVD L14	306.00
093510009000	3115 N LAKE BLVD L13	306.00
093510010000	3115 N LAKE BLVD L12	306.00
093510011000	3115 N LAKE BLVD L11	306.00
093510012000	3115 N LAKE BLVD L10	306.00
093510013000	3115 N LAKE BLVD L9	306.00
093510014000	3115 N LAKE BLVD L8	306.00
093510015000	3115 N LAKE BLVD L7	306.00
093510016000	3115 N LAKE BLVD L6	306.00
093510017000	3115 N LAKE BLVD L5	306.00
093510018000	3115 N LAKE BLVD L4	306.00
093510019000	3115 N LAKE BLVD L3	306.00
093510020000	3115 N LAKE BLVD L2	306.00
093510021000	3115 N LAKE BLVD L1	306.00
093520001000	3115 N LAKE BLVD L38	306.00
093520002000	3115 N LAKE BLVD L39	306.00
093520003000	3115 N LAKE BLVD L40	306.00
093520004000	3115 N LAKE BLVD L41	306.00
093520005000	3115 N LAKE BLVD L42	306.00
093520006000	3115 N LAKE BLVD L43	306.00
093520008000	3115 N LAKE BLVD L22	306.00
093520009000	3115 N LAKE BLVD L23	306.00
093520010000	3115 N LAKE BLVD L24	306.00
093520011000	3115 N LAKE BLVD L25	306.00
093520012000	3115 N LAKE BLVD L30	306.00
093520013000	3115 N LAKE BLVD L31	306.00
093520014000	3115 N LAKE BLVD L32	306.00
093520015000	3115 N LAKE BLVD L33	306.00
093520016000	3115 N LAKE BLVD L34	306.00
093520017000	3115 N LAKE BLVD L35	306.00
093520018000	3115 N LAKE BLVD L36	306.00
093520019000	3115 N LAKE BLVD L37	306.00
093520020000	3115 N LAKE BLVD L26	306.00
093520021000	3115 N LAKE BLVD L27	306.00
093520022000	3115 N LAKE BLVD L28	306.00
093520023000	3115 N LAKE BLVD L29	306.00
093530001000	3115 N LAKE BLVD L64	306.00
093530002000	3115 N LAKE BLVD L63	306.00
093530003000	3115 N LAKE BLVD L62	306.00
093530004000	3115 N LAKE BLVD L61	306.00
093530005000	3115 N LAKE BLVD L60	306.00
093530006000	3115 N LAKE BLVD L59	306.00
093530007000	3115 N LAKE BLVD L58	306.00
093530008000	3115 N LAKE BLVD L57	306.00
093530009000	3115 N LAKE BLVD L56	306.00
093530010000	3115 N LAKE BLVD L55	306.00
093530011000	3115 N LAKE BLVD L54	306.00
093530012000	3115 N LAKE BLVD L53	306.00

TAHOE TRUCKEE SANITATION AGENCY
ANNUAL BILL REPORT

TIME- 9:22:26 USER-EMILY PRGM-BC0060R PAGE 119
DATE- 6/03/19 VRSN-052119

PARCEL	DESCRIPTION	ANNUAL AMOUNT
093530013000	3115 N LAKE BLVD L52	306.00
093530014000	3115 N LAKE BLVD L51	306.00
093530015000	3115 N LAKE BLVD L50	306.00
093530016000	3115 N LAKE BLVD L49	306.00
093530017000	3115 N LAKE BLVD L48	306.00
093530018000	3115 N LAKE BLVD L47	306.00
093530019000	3115 N LAKE BLVD L46	306.00
093530020000	3115 N LAKE BLVD L45	306.00
093530022000	3115 N LAKE BLVD L69	306.00
093530023000	3115 N LAKE BLVD L68	306.00
093530024000	3115 N LAKE BLVD L67	306.00
093530025000	3115 N LAKE BLVD L66	306.00
093530026000	3115 N LAKE BLVD L65	306.00
093530027000	3115 N LAKE BLVD L70	306.00
093530028000	3115 N LAKE BLVD L71	306.00
093530029000	3115 N LAKE BLVD L72	306.00
093530030000	3115 N LAKE BLVD L73	306.00
093530031000	3115 N LAKE BLVD L74	306.00
093530032000	3115 N LAKE BLVD L75	306.00
093530033000	3115 N LAKE BLVD L76	306.00
093530034000	3115 N LAKE BLVD L77	306.00
093530035000	3115 N LAKE BLVD L78	306.00
093530036000	3115 N LAKE BLVD L79	306.00
093530037000	3115 N LAKE BLVD L80	306.00
093530038000	3115 N LAKE BLVD L81	306.00
093530039000	3115 N LAKE BLVD L82	306.00
093530040000	3115 N LAKE BLVD L83	306.00
093530041000	3115 N LAKE BLVD L84	306.00
093530042000	3115 N LAKE BLVD L85	306.00
093530043000	3115 N LAKE BLVD L86	306.00
093530044000	3115 N LAKE BLVD L87	306.00
093530045000	3115 N LAKE BLVD L88	306.00
093530046000	3115 N LAKE BLVD L89	306.00
093530047000	3115 N LAKE BLVD L90	306.00
093530048000	3115 N LAKE BLVD L91	306.00
093530049000	3115 N LAKE BLVD L92	306.00
093530050000	3115 N LAKE BLVD L93	306.00
093530051000	3115 N LAKE BLVD L94	306.00
093540001000	3600 N LAKE BLVD L38	306.00
093540002000	3600 N LAKE BLVD L39	306.00
093540003000	3600 N LAKE BLVD L40	306.00
093540004000	3600 N LAKE BLVD L41	306.00
093540005000	3600 N LAKE BLVD L42	306.00
093540006000	3600 N LAKE BLVD L43	306.00
093540007000	3600 N LAKE BLVD L44	306.00
093540008000	3600 N LAKE BLVD L45	306.00
093540009000	3600 N LAKE BLVD L46	306.00
093540010000	3600 N LAKE BLVD L47	306.00
093540011000	3600 N LAKE BLVD L48	306.00

TAHOE TRUCKEE SANITATION AGENCY
ANNUAL BILL REPORT

TIME- 9:22:26 USER-EMILY PRGM-BC0060R PAGE 120
DATE- 6/03/19 VRSN-052119

PARCEL	DESCRIPTION	ANNUAL AMOUNT
093540012000	3600 N LAKE BLVD L49	306.00
093540013000	3600 N LAKE BLVD L50	306.00
093540014000	3600 N LAKE BLVD L51	306.00
093540015000	3600 N LAKE BLVD L52	306.00
093540016000	3600 N LAKE BLVD L53	306.00
093540017000	3600 N LAKE BLVD L54	306.00
093540018000	3600 N LAKE BLVD L55	306.00
093540019000	3600 N LAKE BLVD L56	306.00
093540020000	3600 N LAKE BLVD L57	306.00
093540022000	3600 N LAKE BLVD L59	306.00
093540023000	3600 N LAKE BLVD L58	306.00
093540024000	3600 N LAKE BLVD L61	306.00
093540025000	3600 N LAKE BLVD L60	306.00
093540026000	3600 N LAKE BLVD L63	306.00
093540027000	3600 N LAKE BLVD L62	306.00
093540028000	3600 N LAKE BLVD L65	306.00
093540029000	3600 N LAKE BLVD L64	306.00
093540030000	3600 N LAKE BLVD L67	306.00
093540031000	3600 N LAKE BLVD L66	306.00
093540032000	3600 N LAKE BLVD L69	306.00
093540033000	3600 N LAKE BLVD L68	306.00
093550005000	125 LASSEN DR #1	306.00
093550006000	125 LASSEN DR #2	306.00
093550007000	125 LASSEN DR #3	306.00
093550008000	125 LASSEN DR #4	306.00
093550009000	125 LASSEN DR #5	306.00
093550010000	125 LASSEN DR #6	306.00
093550011000	125 LASSEN DR #7	306.00
093550012000	125 LASSEN DR #8	306.00
093550013000	125 LASSEN DR #9	306.00
093550014000	125 LASSEN DR #10	306.00
093550015000	125 LASSEN DR #11	306.00
093550016000	125 LASSEN DR #12	306.00
093550017000	125 LASSEN DR #13	306.00
093550018000	125 LASSEN DR #14	306.00
093550019000	125 LASSEN DR #15	306.00
093550020000	125 LASSEN DR #16	306.00
093550021000	125 LASSEN DR #17	306.00
093550022000	125 LASSEN DR #18	306.00
093550023000	125 LASSEN DR #19	306.00
093550024000	125 LASSEN DR #20	306.00
093550025000	125 LASSEN DR #21	306.00
093550026000	125 LASSEN DR #22	306.00
093550027000	125 LASSEN DR #23	306.00
093550028000	125 LASSEN DR #24	306.00
093550029000	125 LASSEN DR #25	306.00
093550030000	125 LASSEN DR #26	306.00
093550031000	125 LASSEN DR #27	306.00
093550032000	125 LASSEN DR #28	306.00

TAHOE TRUCKEE SANITATION AGENCY
ANNUAL BILL REPORT

TIME- 9:22:26 USER-EMILY PRGM-BC0060R PAGE 121
DATE- 6/03/19 VRSN-052119

PARCEL	DESCRIPTION	ANNUAL AMOUNT
093570001000	100 LASSEN DR #67	306.00
093570002000	100 LASSEN DR #68	306.00
093570003000	100 LASSEN DR #69	306.00
093570004000	100 LASSEN DR #70	306.00
093570005000	100 LASSEN DR #63	306.00
093570006000	100 LASSEN DR #64	306.00
093570007000	100 LASSEN DR #65	306.00
093570008000	100 LASSEN DR #66	306.00
093570009000	100 LASSEN DR #62	306.00
093570010000	100 LASSEN DR #61	306.00
093570011000	100 LASSEN DR #60	306.00
093570012000	100 LASSEN DR #59	306.00
093570013000	100 LASSEN DR #58	306.00
093570014000	100 LASSEN DR #57	306.00
093570015000	100 LASSEN DR #56	306.00
093570016000	100 LASSEN DR #47	306.00
093570017000	100 LASSEN DR #48	306.00
093570018000	100 LASSEN DR #49	306.00
093570019000	100 LASSEN DR #50	306.00
093570020000	100 LASSEN DR #51	306.00
093570021000	100 LASSEN DR #52	306.00
093570022000	100 LASSEN DR #53	306.00
093570023000	100 LASSEN DR #54	306.00
093570024000	100 LASSEN DR #55	306.00
093580002000	3600 N LAKE BLVD L72	306.00
093580003000	3600 N LAKE BLVD L73	306.00
093580004000	3600 N LAKE BLVD L74	306.00
093580006000	3600 N LAKE BLVD L75	306.00
093580007000	3600 N LAKE BLVD L76	306.00
093580008000	3600 N LAKE BLVD L77	306.00
093580009000	3600 N LAKE BLVD L78	306.00
093580010000	3600 N LAKE BLVD L79	306.00
093580011000	3600 N LAKE BLVD L80	306.00
093580013000	3600 N LAKE BLVD L103	306.00
093580014000	3600 N LAKE BLVD L102	306.00
093580015000	3600 N LAKE BLVD L101	306.00
093580016000	3600 N LAKE BLVD L100	306.00
093580017000	3600 N LAKE BLVD L99	306.00
093580018000	3600 N LAKE BLVD L98	306.00
093580019000	3600 N LAKE BLVD L94	306.00
093580020000	3600 N LAKE BLVD L95	306.00
093580021000	3600 N LAKE BLVD L96	306.00
093580022000	3600 N LAKE BLVD L97	306.00
093580023000	3600 N LAKE BLVD L104	306.00
093580024000	3600 N LAKE BLVD L105	306.00
093580025000	3600 N LAKE BLVD L106	306.00
093580026000	3600 N LAKE BLVD L107	306.00
093580027000	3600 N LAKE BLVD L108	306.00
093580028000	3600 N LAKE BLVD L109	306.00

TAHOE TRUCKEE SANITATION AGENCY
ANNUAL BILL REPORT

TIME- 9:22:26 USER-EMILY PRGM-BC0060R PAGE 122
DATE- 6/03/19 VRSN-052119

PARCEL	DESCRIPTION	ANNUAL AMOUNT
093580029000	3600 N LAKE BLVD L110	306.00
093580030000	3600 N LAKE BLVD L111	306.00
093580031000	3600 N LAKE BLVD L112	306.00
093580032000	3600 N LAKE BLVD L113	306.00
093580033000	3600 N LAKE BLVD L114	306.00
093590002000	3600 N LAKE BLVD L81	306.00
093590003000	3600 N LAKE BLVD L82	306.00
093590004000	3600 N LAKE BLVD L83	306.00
093590006000	3600 N LAKE BLVD L84	306.00
093590007000	3600 N LAKE BLVD L85	306.00
093590008000	3600 N LAKE BLVD L86	306.00
093590009000	3600 N LAKE BLVD L87	306.00
093590010000	3600 N LAKE BLVD L88	306.00
093590011000	3600 N LAKE BLVD L89	306.00
093590012000	3600 N LAKE BLVD L90	306.00
093590013000	3600 N LAKE BLVD L91	306.00
093590014000	3600 N LAKE BLVD L92	306.00
093600003000	3011 POLARIS RD	306.00
093600004000	3015 POLARIS RD	306.00
093600005000	3021 POLARIS RD	306.00
093600007000	3031 POLARIS RD	306.00
093600008000	3035 POLARIS RD	306.00
093600009000	3041 POLARIS RD	306.00
093600010000	3045 POLARIS RD	306.00
093600011000	3051 POLARIS RD	306.00
093600012000	3061 POLARIS RD	306.00
093600014000	3081 POLARIS RD	306.00
093600015000	3070 POLARIS RD	306.00
093600016000	3060 POLARIS RD	306.00
093600017000	3050 POLARIS RD	306.00
093600020000	3030 POLARIS RD	306.00
093600021000	3020 POLARIS RD	306.00
093600022000	3016 POLARIS	306.00
093600023000	3010 POLARIS RD	306.00
093600024000	3006 POLARIS RD	306.00
093600025000	3004 POLARIS RD	306.00
093600026000	3000 POLARIS RD	306.00
093620011000	3600 N LAKE BLVD L127	306.00
093620012000	3600 N LAKE BLVD L128	306.00
093620013000	3600 N LAKE BLVD L129	306.00
093620014000	3600 N LAKE BLVD L130	306.00
093620019000	3600 N LAKE BLVD L135	306.00
093620020000	3600 N LAKE BLVD L129	306.00
093620021000	3600 N LAKE BLVD L137	306.00
093620022000	3600 N LAKE BLVD L138	306.00
093620031000	3600 N LAKE BLVD L147	306.00
093620032000	3600 N LAKE BLVD L149	306.00
093620033000	3600 N LAKE BLVD L151	306.00
093620034000	3600 N LAKE BLVD L152	306.00

TAHOE TRUCKEE SANITATION AGENCY
ANNUAL BILL REPORT

TIME- 9:22:26 USER-EMILY PRGM-BC0060R PAGE 123
DATE- 6/03/19 VRSN-052119

PARCEL	DESCRIPTION	ANNUAL AMOUNT
093620035000	3600 N LAKE BLVD L148	306.00
093620036000	3600 N LAKE BLVD L150	306.00
093620037000	3600 N LAKE BLVD L152	306.00
093620038000	3600 N LAKE BLVD L154	306.00
093620039000	3600 N LAKE BLVD L155	306.00
093620040000	3600 N LAKE BLVD L157	306.00
093620041000	3600 N LAKE BLVD L159	306.00
093620042000	3600 N LAKE BLVD L161	306.00
093620043000	3600 N LAKE BLVD L156	306.00
093620044000	3600 N LAKE BLVD L158	306.00
093620045000	3600 N LAKE BLVD L160	306.00
093620046000	3600 N LAKE BLVD L162	306.00
093620047000	3600 N LAKE BLVD L163	306.00
093620048000	3600 N LAKE BLVD L164	306.00
093620049000	3600 N LAKE BLVD L165	306.00
093620050000	3600 N LAKE BLVD L166	306.00
093620051000	3600 N LAKE BLVD L167	306.00
093620052000	3600 N LAKE BLVD L168	306.00
093620053000	3600 N LAKE BLVD L169	306.00
093620054000	3600 N LAKE BLVD L170	306.00
093620055000	3600 N LAKE BLVD L171	306.00
093620056000	3600 N LAKE BLVD L172	306.00
093620057000	3600 N LAKE BLVD L173	306.00
093620058000	3600 N LAKE BLVD L174	306.00
093620059000	3600 N LAKE BLVD L175	306.00
093620060000	3600 N LAKE BLVD L176	306.00
093620061000	3600 N LAKE BLVD L177	306.00
093620062000	3600 N LAKE BLVD L178	306.00
093620063000	3600 N LAKE BLVD L179	306.00
093620064000	3600 N LAKE BLVD L180	306.00
093620065000	3600 N LAKE BLVD L181	306.00
093620066000	3600 N LAKE BLVD L182	306.00
093620067000	3600 N LAKE BLVD L183	306.00
093620068000	3600 N LAKE BLVD L184	306.00
093620069000	3600 N LAKE BLVD L185	306.00
093620070000	3600 N LAKE BLVD L186	306.00
093620071000	3600 N LAKE BLVD L187	306.00
093620072000	3600 N LAKE BLVD L188	306.00
093620073000	3600 N LAKE BLVD L189	306.00
093620074000	3600 N LAKE BLVD L190	306.00
093620075000	3600 N LAKE BLVD L117/118	306.00
093620076000	3600 N LAKE BLVD L119/120	306.00
093620077000	3600 N LAKE BLVD L121/122	306.00
093620078000	3600 N LAKE BLVD L123/124	306.00
093620079000	3600 N LAKE BLVD L125/126	306.00
093620080000	3600 N LAKE BLVD L131/132	306.00
093620081000	3600 N LAKE BLVD L133/134	306.00
093620082000	3600 N LAKE BLVD L139/140	306.00
093620083000	3600 N LAKE BLVD L141/142	306.00

TAHOE TRUCKEE SANITATION AGENCY
ANNUAL BILL REPORT

TIME- 9:22:26 USER-EMILY PRGM-BC0060R PAGE 124
DATE- 6/03/19 VRSN-052119

PARCEL	DESCRIPTION	ANNUAL AMOUNT
093620084000	3600 N LAKE BLVD L143/144	306.00
093620085000	3600 N LAKE BLVD L145/146	306.00
094010007000	774 JACKPINE ST	918.00
094010013000	2618 MONTICELLO AVE	306.00
094010015000	980 JACKPINE ST	306.00
094020007000	247 N LAKE BLVD	306.00
094031002000	668 BUNKER DR	306.00
094031003000	720 BUNKER DR	306.00
094031008000	630 BUNKER DR	306.00
094031009000	620 BUNKER DR	306.00
094031012000	570 BUNKER DR	306.00
094031014000	550 BUNKER DR	306.00
094031015000	544 BUNKER DR	306.00
094031016000	540 BUNKER DR	306.00
094031017000	530 BUNKER DR	306.00
094031018000	545 PIONEER WAY	306.00
094031019000	520 BUNKER DR	612.00
094031021000	730 BUNKER DR	306.00
094031022000	555 PIONEER WAY	612.00
094031023000	600 PIONEER WAY	306.00
094032004000	655 BUNKER DR	306.00
094032007000	625 BUNKER DR	306.00
094032008000	629 BUNKER DR	306.00
094032009000	615 BUNKER ST	306.00
094032010000	605 BUNKER DR	306.00
094032011000	565 BUNKER DR	306.00
094032012000	545 BUNKER DR	306.00
094032013000	525 BUNKER DR	306.00
094032014000	695 FAIRWAY DR	306.00
094032015000	705 FAIRWAY DR	306.00
094032018000	631 BUNKER DR	306.00
094032019000	635 BUNKER DR	306.00
094041004000	836 BUNKER DR	306.00
094041005000	840 BUNKER DR	306.00
094042001000	740 BUNKER DR	306.00
094042004000	810 BUNKER DR	306.00
094042005000	770 BUNKER DR	306.00
094042006000	760 BUNKER DR	306.00
094042007000	790 BUNKER DR	306.00
094042008000	800 BUNKER DR	306.00
094043001000	825 BUNKER DR	306.00
094043003000	805 BUNKER DR	306.00
094043007000	765 BUNKER DR	306.00
094043009000	685 FAIRWAY DR	306.00
094043010000	675 FAIRWAY DR	306.00
094043011000	655 FAIRWAY DR	306.00
094043012000	625 FAIRWAY DR	306.00
094043013000	605 FAIRWAY DR	306.00
094043015000	575 FAIRWAY DR	306.00

TAHOE TRUCKEE SANITATION AGENCY
ANNUAL BILL REPORT

TIME- 9:22:26 USER-EMILY PRGM-BC0060R PAGE 125
DATE- 6/03/19 VRSN-052119

PARCEL	DESCRIPTION	ANNUAL AMOUNT
094043016000	565 FAIRWAY DR	306.00
094043017000	613 BUNKER DR	306.00
094043018000	609 BUNKER DR	306.00
094043019000	599 FAIRWAY DR	306.00
094043020000	595 FAIRWAY DR	306.00
094043022000	795 BUNKER DR	306.00
094043023000	775 BUNKER DR	306.00
094044001000	610 FAIRWAY DR	306.00
094044002000	620 FAIRWAY DR	306.00
094051002000	860 BUNKER DR	306.00
094051003000	870 BUNKER DR	306.00
094051005000	850 BUNKER DR	306.00
094052002000	875 BUNKER DR	306.00
094052003000	855 BUNKER DR	306.00
094052006000	555 FAIRWAY DR	612.00
094052007000	525 FAIRWAY DR	306.00
094052008000	505 FAIRWAY DR	306.00
094052009000	495 FAIRWAY DR	306.00
094052010000	465 FAIRWAY DR	306.00
094052011000	445 FAIRWAY DR	306.00
094052012000	435 FAIRWAY DR	612.00
094053001000	570 FAIRWAY DR	306.00
094053002000	550 FAIRWAY DR	306.00
094053003000	530 FAIRWAY DR	612.00
094060001000	405 FAIRWAY DR	306.00
094060006000	325 FAIRWAY DR	306.00
094060007000	345 FAIRWAY DR	306.00
094060008000	355 FAIRWAY DR	306.00
094060009000	365 FAIRWAY DR	306.00
094060010000	385 FAIRWAY DR	306.00
094060013000	430 FAIRWAY DR	306.00
094060014000	410 FAIRWAY DR	306.00
094060015000	370 FAIRWAY DR	306.00
094070001000	255 N LAKE BLVD	6,076.08
094070002000	265 N LAKE BLVD	784.80
094070003000	275 N LAKE BLVD	392.40
094070004000	295 N LAKE BLVD	667.08
094070005000	315 N LAKE BLVD	549.36
094070006000	395 N LAKE BLVD PETE & PETERS	4,195.68
094070007000	350 N LAKE BVD	776.88
094070008000	SKY LODGE BLDG 405 N LAKE BLV	1,354.80
094080003000	589 N LAKE BLVD VERNON BLDG	816.12
094080004000	571 N LAKE BLVD ROSIES CAFE	5,528.40
094080005000	551 N LAKE BLVD	4,000.80
094080009000	501 N LAKE BLVD	235.44
094080011000	521 N LAKE BLVD	3,236.16
094080012000	599 N LAKE BLVD	1,820.28
094090001000	790 N LAKE BLVD TC INN	6,213.96
094090012000	620 N LAKE BLVD	698.40

TAHOE TRUCKEE SANITATION AGENCY
ANNUAL BILL REPORT

TIME- 9:22:26 USER-EMILY PRGM-BC0060R PAGE 126
DATE- 6/03/19 VRSN-052119

PARCEL	DESCRIPTION	ANNUAL AMOUNT
094090060000	660 N LAKE BLVD	431.64
094101001000	630 FAIRWAY DR	306.00
094102002000	373 PIONEER WAY	306.00
094102003000	363 PIONEER WAY	306.00
094102004000	353 PIONEER WAY	306.00
094102005000	343 PIONEER WAY	306.00
094102006000	333 PIONEER WAY	612.00
094102007000	323 PIONEER WAY	306.00
094102008000	313 PIONEER WAY	306.00
094102009000	303 PIONEER WAY	306.00
094102010000	300 GROVE ST	306.00
094102011000	310 GROVE ST	306.00
094102020000	390 GROVE ST	306.00
094102022000	383 PIONEER WAY	306.00
094102023000	660 JUDGE VERNON CT	306.00
094102024000	380 GROVE ST	612.00
094103002000	253 PIONEER WAY	918.00
094110001000	210 GROVE ST	824.04
094110003000	236 GROVE ST	306.00
094110004000	245 PIONEER WAY	306.00
094110005000	231 PIONEER WAY	306.00
094110012000	234 PIONEER WAY	306.00
094110013000	254 PIONEER WAY	306.00
094110014000	260 PIONEER WAY	306.00
094110015000	270 PIONEER WAY	306.00
094110016000	710 TAHOE ST	306.00
094110024000	705 N LAKE BLVD	3,767.04
094110026000	635 BLISS CT	306.00
094121001000	531 PIONEER WAY	612.00
094121002000	521 PIONEER WAY	612.00
094121003000	511 PIONEER WAY	306.00
094121004000	501 PIONEER WAY	306.00
094121007000	443 PIONEER WAY	612.00
094121008000	403 PIONEER WAY	918.00
094121009000	400 GROVE ST	306.00
094121011000	440 GROVE ST	612.00
094121012000	460 GROVE ST	918.00
094121013000	480 GROVE ST	918.00
094121014000	498 GROVE ST	306.00
094121015000	539 PIONEER WAY	306.00
094121020000	493 PIONEER WAY	306.00
094122001000	555 RED CEDAR ST	306.00
094122005000	493 RED CEDAR ST	306.00
094122006000	463 RED CEDAR ST	306.00
094122007000	443 RED CEDAR ST	306.00
094122009000	393 RED CEDAR ST	306.00
094122010000	383 RED CEDAR ST	306.00
094122011000	373 RED CEDAR ST	306.00
094122013000	353 RED CEDAR ST	306.00

TAHOE TRUCKEE SANITATION AGENCY
ANNUAL BILL REPORT

TIME- 9:22:26 USER-EMILY PRGM-BC0060R PAGE 127
DATE- 6/03/19 VRSN-052119

PARCEL	DESCRIPTION	ANNUAL AMOUNT
094122014000	343 RED CEDAR ST	306.00
094122015000	333 RED CEDAR ST	612.00
094122016000	323 RED CEDAR ST	306.00
094122017000	313 RED CEDAR ST	306.00
094122018000	295 RED CEDAR ST	612.00
094122020000	320 PIONEER WAY	306.00
094122021000	330 PIONEER WAY	306.00
094122022000	340 PIONEER WAY	306.00
094122023000	350 PIONEER WAY	306.00
094122024000	360 PIONEER WAY	612.00
094122025000	370 PIONEER WAY	918.00
094122026000	380 PIONEER WAY	306.00
094122027000	390 PIONEER WAY	306.00
094122030000	430 PIONEER WAY	612.00
094122031000	440 PIONEER WAY	306.00
094122032000	460 PIONEER WAY	306.00
094122033000	470 PIONEER WAY	612.00
094122034000	490 PIONEER WAY	918.00
094122035000	500 PIONEER WAY	612.00
094122042000	517 RED CEDAR ST	612.00
094122043000	510 PIONEER WAY	612.00
094122045000	525 RED CEDAR ST	612.00
094122047000	560 PIONEER WAY	306.00
094122048000	545 RED CEDAR ST	306.00
094122049000	535 RED CEDAR ST	306.00
094122054000	550 PIONEER WAY	612.00
094122055000	530 PIONEER WAY	306.00
094122056000	499 RED CEDAR ST	612.00
094122057000	509 RED CEDAR ST	306.00
094122058000	400 PIONEER WAY	306.00
094122059000	300 PIONEER WAY	306.00
094123001000	525 JACKPINE ST	306.00
094123002000	520 RED CEDAR ST	306.00
094123003000	510 RED CEDAR ST	1,224.00
094123006000	460 RED CEDAR ST	306.00
094123007000	446 RED CEDAR	306.00
094123008000	421 JACKPINE ST	306.00
094123009000	410 RED CEDAR ST	306.00
094123010000	391 JACKPINE ST	612.00
094123013000	330 RED CEDAR ST	1,224.00
094123014000	321 JACKPINE ST	306.00
094123015000	486 RED CEDAR ST	612.00
094123016000	480 RED CEDAR ST	612.00
094123017000	350 RED CEDAR ST	306.00
094123018000	351 JACKPINE ST	306.00
094124003000	430 JACKPINE ST	306.00
094124004000	410 JACKPINE ST	612.00
094124005000	390 JACKPINE ST	306.00
094124006000	370 JACKPINE ST	306.00

TAHOE TRUCKEE SANITATION AGENCY
ANNUAL BILL REPORT

TIME- 9:22:26 USER-EMILY PRGM-BC0060R PAGE 128
DATE- 6/03/19 VRSN-052119

PARCEL	DESCRIPTION	ANNUAL AMOUNT
094124007000	350 JACKPINE ST	306.00
094124008000	340 JACKPINE ST	306.00
094124009000	330 JACKPINE ST	306.00
094124010000	320 JACKPINE ST	306.00
094124011000	310 JACKPINE ST	306.00
094124012000	300 JACKPINE ST	918.00
094124015000	919 N LAKE BLVD	306.00
094124020000	470 JACKPINE	306.00
094124021000	450 JACKPINE ST	306.00
094130001000	845 855 N LAKE BLVD	667.08
094130004000	BASE CAMP TAHOE	5,089.08
094130007000	945 N LAKE BLVD	6,710.04
094130008000	877 N LAKE BLVD	2,760.00
094140007000	2000 N LAKE BLVD	612.00
094140009000	2210 N LAKE BLVD	306.00
094140011000	2250 N LAKE BLVD	306.00
094140012000	2300 N LAKE BLVD	306.00
094140017000	2562 LAKE FOREST RD	306.00
094140020000	2330 N LAKE BLVD	306.00
094140030000	2240 N LAKE BLVD	306.00
094140032000	2200 N LAKE BLVD	306.00
094140033000	2140 N LAKE BLVD	306.00
094140034000	2050 N LAKE BLVD	612.00
094140055000	250 ROCKY RIDGE RD	306.00
094140060000	660 ROCKY RIDGE RD	306.00
094140067000	2566 LAKE FOREST RD	306.00
094150001000	1225 N LAKE BLVD	549.36
094150002000	1255 N LAKE BLVD	1,294.92
094150003000	1295 N LAKE BLVD	784.80
094150004000	1325 N LAKE BLVD	1,404.72
094150005000	1335 N LAKE BLVD	306.00
094150006000	1345 N LAKE BLVD	306.00
094150008000	1395 N LAKE BLVD	918.00
094150009000	1415 N LAKE BLVD	306.00
094150014000	1360 N LAKE BLVD	306.00
094150019000	160 SIERRA TERRACE RD	306.00
094150020000	140 SIERRA TERRACE RD	612.00
094150021000	130 SIERRA TERRACE RD	306.00
094150022000	120 SIERRA TERRACE RD	306.00
094150023000	100 SIERRA TERRACE RD	612.00
094150024000	155 SIERRA TERRACE RD	306.00
094150025000	165 SIERRA TERRACE RD	306.00
094150028000	185 SIERRA TERRACE RD	612.00
094150029000	1370 N LAKE BLVD	306.00
094150032000	1375 N LAKE BLVD	612.00
094150034000	1455 N LAKE BLVD	306.00
094160003000	1480 N LAKE BLVD	306.00
094160005000	1510 N LAKE BLVD	306.00
094160006000	1530 N LAKE BLVD	306.00

TAHOE TRUCKEE SANITATION AGENCY
ANNUAL BILL REPORT

TIME- 9:22:26 USER-EMILY PRGM-BC0060R PAGE 129
DATE- 6/03/19 VRSN-052119

PARCEL	DESCRIPTION	ANNUAL AMOUNT
094160007000	1560 N LAKE BLVD	306.00
094160008000	1590 N LAKE BLVD	306.00
094160009000	1600 N LAKE BLVD	306.00
094160010000	1620 N LAKE BLVD	612.00
094160011000	1700 N LAKE BLVD	306.00
094160012000	1740 N LAKE BLVD	306.00
094160013000	1780 N LAKE BLVD	612.00
094160016000	1870 N LAKE BLVD	306.00
094160018000	1940 N LAKE BLVD	306.00
094160020000	1500 N LAKE BLVD	306.00
094160021000	1490 N LAKE BLVD	306.00
094160022000	1460 N LAKE BLVD	306.00
094160023000	1830 N LAKE BLVD	306.00
094171003000	76 BRISTLECONE ST	306.00
094171004000	62 BRISTLECONE ST	306.00
094171010000	50 BRISTLECONE ST	306.00
094171011000	50 BRISTLECONE ST	306.00
094172001000	55 BRISTLECONE ST	306.00
094172002000	2710 SIERRA VIEW AVE	306.00
094172006000	2765 LAKE TERRACE AVE	306.00
094172010000	2795 LAKE TERRACE AVE	306.00
094172011000	2740 SIERRA VIEW AVE	306.00
094173002000	2720 LAKE TERRACE AVE	306.00
094173003000	2733 LAKE TERRACE AVE	306.00
094173005000	2735 AQUA DR	306.00
094173007000	2780 LAKE TERRACE AVE	306.00
094173011000	2790 LAKE TERRACE AVE	459.00
094173012000	15 MAIN ST	612.00
094173017000	2772 LAKE TERRACE AVE	306.00
094173018000	2765 AQUA DR	306.00
094173019000	2710 LAKE TERRACE AVE	306.00
094173021000	2745 AQUA DR	306.00
094173022000	2760 LAKE TERRACE AVE	306.00
094173023000	25 BRISTLECONE ST	306.00
094174002000	2825 LAKE TERRACE AVE	306.00
094174003000	2845 LAKE TERRACE AVE	306.00
094174004000	2855 LAKE TERRACE AVE	306.00
094174005000	2865 LAKE TERRACE AVE	306.00
094174006000	2875 LAKE TERRACE AVE	306.00
094174008000	50 ASPEN ST	306.00
094174009000	2801 LAKE TERRACE AVE	306.00
094175001000	2800 LAKE TERRACE AVE	306.00
094175002000	2820 LAKE TERRACE AVE	306.00
094175003000	2860 LAKE TERRACE AVE	306.00
094175005000	2870 LAKE TERRACE	306.00
094175006000	2880 LAKE TERRACE AVE	306.00
094176003000	20 ASPEN ST	306.00
094176007000	2940 LAKE TERRACE AVE	306.00
094176008000	2920 LAKE TERRACE AVE	306.00

TAHOE TRUCKEE SANITATION AGENCY
ANNUAL BILL REPORT

TIME- 9:22:26 USER-EMILY PRGM-BC0060R PAGE 130
DATE- 6/03/19 VRSN-052119

PARCEL	DESCRIPTION	ANNUAL AMOUNT
094176009000	10 ASPEN ST	306.00
094190004000	TAHOE RAFT & GAS 205 RIVER RD	902.52
094190006000	PONDEROSA BLDG 165 RIVER RD	1,530.36
094190007000	CHATEAU CADEAU 135 RIVER RD	981.00
094190011000	140 N LAKE BLVD	462.96
094190012000	SQUAW VALLEY SPORTS -170 NLB	706.32
094190013000	200 NLB TRUE VALUE HARDWARE	1,373.40
094190015000	140 MACKINAW RD	1,020.24
094190016000	N TAHOE WELDING 130 MACKINAW	306.00
094190021000	CHEVRON #90071 TAHOE CITY	1,098.72
094190036000	100 N LAKE BLVD	745.56
094200002000	580 GRANLIBAKKEN	306.00
094200014000	710 W LAKE BLVD	306.00
094200015000	720 W LAKE BLVD	918.00
094200016000	730 W LAKE BLVD	306.00
094200017000	740 W LAKE BLVD	612.00
094200018000	715 W LAKE BLVD	612.00
094200043000	319 W LAKE BLVD	431.64
094200049000	330 KIMBERLY DR	306.00
094200051000	401 W LAKE BLVD	1,344.00
094200052000	MT BOTTLE SHOP 305 WLB	1,844.28
094200054000	315 W LAKE BLVD	196.20
094211001000	560 KIMBERLY DR	306.00
094211002000	630 KIMBERLY DR	306.00
094211003000	620 KIMBERLY DR	306.00
094211004000	610 KIMBERLY DR	306.00
094211006000	590 KIMBERLY DR	306.00
094211008000	540 KIMBERLY DR	306.00
094211010000	440 KIMBERLY DR	306.00
094211011000	400 KIMBERLY DR	306.00
094211012000	380 KIMBERLY DR	306.00
094211013000	360 KIMBERLY DR	306.00
094211024000	340 KIMBERLY DR	306.00
094211025000	320 KIMBERLY DR	306.00
094212001000	575 KIMBERLY DR	306.00
094212002000	535 KIMBERLY DR	306.00
094212003000	515 KIMBERLY DR	306.00
094212006000	415 KIMBERLY DR	306.00
094212007000	355 KIMBERLY DR	306.00
094212008000	400 GRANLIBAKKEN RD	306.00
094212009000	430 GRANLIBAKKEN RD	306.00
094212010000	450 GRANLIBAKKEN RD	306.00
094212011000	490 GRANLIBAKKEN RD	306.00
094212012000	500 GRANLIBAKKEN RD	306.00
094212013000	595 KIMBERLY DR	306.00
094212014000	425 KIMBERLY DR	306.00
094212015000	475 KIMBERLY DR	306.00
094213001000	310 KIMBERLY DR	306.00
094213002000	300 KIMBERLY DR	306.00

TAHOE TRUCKEE SANITATION AGENCY
ANNUAL BILL REPORT

TIME- 9:22:26 USER-EMILY PRGM-BC0060R PAGE 131
DATE- 6/03/19 VRSN-052119

PARCEL	DESCRIPTION	ANNUAL AMOUNT
094213003000	350 GRANLIBAKKEN RD	306.00
094213004000	300 GRANLIBAKKEN RD	306.00
094221002000	600 RAWHIDE DR	306.00
094221003000	580 RAWHIDE DR	306.00
094221004000	560 RAWHIDE DR	306.00
094221005000	540 RAWHIDE DR	306.00
094221006000	520 RAWHIDE DR	306.00
094222001000	515 GRANLIBAKKEN RD	306.00
094222002000	535 RAWHIDE DR	306.00
094222003000	555 RAWHIDE DR	306.00
094222004000	575 RAWHIDE DR	306.00
094222005000	595 RAWHIDE DR	306.00
094222006000	615 RAWHIDE DR	306.00
094222007000	635 RAWHIDE DR	306.00
094222008000	620 VIRGINIA DR	306.00
094222009000	600 VIRGINIA DR	306.00
094222010000	560 VIRGINIA DR	306.00
094222011000	550 VIRGINIA DR	306.00
094222012000	540 VIRGINIA DR	306.00
094222013000	530 VIRGINIA DR	306.00
094222014000	520 VIRGINIA DR	306.00
094223001000	515 VIRGINIA DR	306.00
094223002000	535 VIRGINIA DR	306.00
094223003000	555 VIRGINIA DR	306.00
094223004000	575 VIRGINIA DR	306.00
094223005000	595 VIRGINIA DR	306.00
094223006000	615 VIRGINIA DR	306.00
094223007000	635 VIRGINIA DR	306.00
094223008000	620 GOLDFIELD DR	306.00
094223009000	600 GOLDFIELD DR	306.00
094223010000	560 GOLDFIELD DR	306.00
094223012000	540 GOLDFIELD DR	306.00
094223013000	530 GOLDFIELD DR	306.00
094223014000	405 GRANLIBAKKEN RD	306.00
094224001000	635 GOLDFIELD DR	306.00
094224002000	615 GOLDFIELD DR	306.00
094224003000	350 SILVERADO DR	306.00
094224004000	320 SILVERADO DR	306.00
094224005000	620 SILVERADO DR	306.00
094225001000	633 SILVERADO DR	306.00
094225004000	575 SILVERADO DR	306.00
094225005000	555 SILVERADO DR	306.00
094225006000	395 GRANLIBAKKEN RD	306.00
094225007000	385 GRANLIBAKKEN RD	306.00
094225008000	355 GRANLIBAKKEN RD	306.00
094225009000	305 GRANLIBAKKEN RD	306.00
094225014000	615 SILVERADO DR	306.00
094225015000	605 SILVERADO DR	306.00
094231001000	640 RAWHIDE DR	306.00

TAHOE TRUCKEE SANITATION AGENCY
ANNUAL BILL REPORT

TIME- 9:22:26 USER-EMILY PRGM-BC0060R PAGE 132
DATE- 6/03/19 VRSN-052119

PARCEL	DESCRIPTION	ANNUAL AMOUNT
094231002000	660 RAWHIDE DR	612.00
094231003000	680 RAWHIDE DR	306.00
094231004000	700 RAWHIDE DR	306.00
094231005000	720 RAWHIDE DR	306.00
094231006000	740 RAWHIDE DR	306.00
094231007000	760 RAWHIDE DR	306.00
094232001000	655 RAWHIDE DR	306.00
094232002000	675 RAWHIDE DR	306.00
094232003000	695 RAWHIDE DR	306.00
094232004000	715 RAWHIDE DR	306.00
094232005000	735 RAWHIDE DR	306.00
094232006000	550 BONANZA DR	306.00
094232007000	710 VIRGINIA DR	306.00
094232008000	680 VIRGINIA DR	306.00
094232009000	650 VIRGINIA DR	306.00
094232010000	630 VIRGINIA DR	306.00
094233001000	655 VIRGINIA DR	306.00
094233002000	675 VIRGINIA DR	306.00
094233003000	695 VIRGINIA DR	306.00
094233004000	715 VIRGINIA DR	306.00
094233007000	710 GOLDFIELD DR	306.00
094233008000	680 GOLDFIELD DR	306.00
094233009000	650 GOLDFIELD DR	306.00
094233010000	640 GOLDFIELD DR	306.00
094233015000	735 VIRGINIA DR	306.00
094233016000	720 GOLDFIELD DR	306.00
094234001000	655 GOLDFIELD DR	306.00
094234002000	675 GOLDFIELD DR	306.00
094234003000	695 GOLDFIELD DR	306.00
094234004000	715 GOLDFIELD DR	306.00
094234005000	735 GOLDFIELD DR	306.00
094234007000	710 SILVERADO DR	306.00
094234008000	680 SILVERADO DR	306.00
094234009000	650 SILVERADO DR	306.00
094234010000	640 SILVERADO DR	306.00
094235001000	655 SILVERADO DR	306.00
094235002000	675 SILVERADO DR	306.00
094235003000	695 SILVERADO DR	306.00
094235004000	715 SILVERADO DR	306.00
094235005000	735 SILVERADO DR	306.00
094235006000	325 BONANZA DR	306.00
094235007000	355 BONANZA DR	306.00
094235008000	395 BONANZA DR	306.00
094236001000	740 GOLDFIELD DR	306.00
094236002000	455 BONANZA DR	306.00
094236003000	495 BONANZA DR	306.00
094236004000	515 BONANZA DR	306.00
094236005000	535 BONANZA DR	306.00
094236006000	595 BONANZA DR	306.00

TAHOE TRUCKEE SANITATION AGENCY
ANNUAL BILL REPORT

TIME- 9:22:26 USER-EMILY PRGM-BC0060R PAGE 133
DATE- 6/03/19 VRSN-052119

PARCEL	DESCRIPTION	ANNUAL AMOUNT
094240007000	TAHOE HOUSE REST 625 W LK BLVD	1,582.80
094240008000	645 W LAKE BLVD	1,373.40
094240009000	275 GRANLIBAKKEN RD	3,672.00
094240012000	COMSTOCK BLDG	2,024.64
094251001000	766 CHAPEL LN	306.00
094251002000	764 CHAPEL LN	306.00
094251003000	762 CHAPEL LN	306.00
094251004000	760 CHAPEL LN	306.00
094251005000	758 CHAPEL LN	306.00
094251006000	756 CHAPEL LN	306.00
094251007000	752 CHAPEL LN	306.00
094251008000	748 CHAPEL LN	306.00
094251009000	744 CHAPEL LN	306.00
094251011000	736 CHAPEL LN	306.00
094251012000	734 CHAPEL LN	306.00
094251013000	732 CHAPEL LN	306.00
094251014000	730 CHAPEL LN	306.00
094251015000	728 CHAPEL LN	306.00
094251016000	726 CHAPEL LN	306.00
094251017000	722 CHAPEL LN	306.00
094251018000	720 CHAPEL LN	612.00
094252001000	729 CHAPEL LN	306.00
094252002000	725 CHAPEL LN	306.00
094252003000	719 CHAPEL LN	306.00
094252004000	715 CHAPEL LN	306.00
094252005000	709 CHAPEL LN	306.00
094252006000	705 CHAPEL LN	306.00
094252007000	699 CHAPEL LN	306.00
094252008000	695 CATHEDRAL CT	306.00
094252009000	360 CATHEDRAL CT	306.00
094252010000	380 CATHEDRAL CT	306.00
094252012000	395 CATHEDRAL CT	306.00
094252013000	385 CATHEDRAL CT	306.00
094252014000	365 CATHEDRAL CT	306.00
094252015000	345 CATHEDRAL CT	306.00
094252016000	325 CATHEDRAL CT	306.00
094252017000	795 CHAPEL LN	306.00
094252018000	789 CHAPEL LN	306.00
094252019000	785 CHAPEL LN	306.00
094252020000	779 CHAPEL LN	306.00
094252021000	775 CHAPEL LN	306.00
094252022000	769 CHAPEL LN	306.00
094252023000	765 CHAPEL LN	306.00
094252024000	759 CHAPEL LN	306.00
094252025000	755 CHAPEL LN	306.00
094252026000	749 CHAPEL LN	306.00
094252027000	745 CHAPEL LN	306.00
094252028000	739 CHAPEL LN	306.00
094252029000	735 CHAPEL LN	306.00

TAHOE TRUCKEE SANITATION AGENCY
ANNUAL BILL REPORT

TIME- 9:22:26 USER-EMILY PRGM-BC0060R PAGE 134
DATE- 6/03/19 VRSN-052119

PARCEL	DESCRIPTION	ANNUAL AMOUNT
094253001000	718 CHAPEL LN	306.00
094253002000	716 CHAPEL LN	306.00
094253003000	714 CHAPEL LN	306.00
094253004000	712 CHAPEL LN	306.00
094253005000	710 CHAPEL LN	306.00
094253006000	708 CHAPEL LN	306.00
094253007000	706 CHAPEL LN	306.00
094253008000	702 CHAPEL LN	306.00
094253009000	700 CHAPEL LN	306.00
094253011000	100 CATHEDRAL DR	306.00
094253013000	120 CATHEDRAL DR	306.00
094253014000	110 CATHEDRAL DR	306.00
094253017000	601 STEEPLE COURT	306.00
094253018000	609 STEEPLE COURT	306.00
094253019000	610 STEEPLE COURT	306.00
094253020000	600 STEEPLE COURT	306.00
094254001000	796 CHAPEL LN	306.00
094254002000	790 CHAPEL LN	306.00
094254003000	786 CHAPEL LN	306.00
094254004000	782 CHAPEL LN	306.00
094254005000	780 CHAPEL LN	306.00
094254006000	776 CHAPEL LN	306.00
094254007000	772 CHAPEL LN	306.00
094254008000	770 CHAPEL LN	306.00
094261002000	695 TAVERN DR	306.00
094262001000	135 BEARING DR	306.00
094262002000	145 BEARING DR	306.00
094262003000	155 BEARING DR	306.00
094262004000	165 BEARING DR	306.00
094262005000	693 OLYMPIC DR	306.00
094262006000	691 OLYMPIC DR	306.00
094262008000	683 OLYMPIC DR	306.00
094262009000	679 OLYMPIC DR	306.00
094262010000	673 OLYMPIC DR	306.00
094262011000	661 OLYMPIC DR	306.00
094262012000	657 OLYMPIC DR	306.00
094262013000	653 OLYMPIC DR	306.00
094263001000	648 OLYMPIC DR	306.00
094263002000	652 OLYMPIC DR	306.00
094263003000	656 OLYMPIC DR	306.00
094263004000	660 OLYMPIC DR	306.00
094263005000	664 OLYMPIC DR	306.00
094263006000	668 OLYMPIC DR	306.00
094263007000	672 OLYMPIC DR	306.00
094263009000	680 OLYMPIC DR	306.00
094263010000	684 OLYMPIC DR	306.00
094263012000	692 OLYMPIC DR	306.00
094263013000	694 OLYMPIC DR	306.00
094263014000	696 OLYMPIC DR	306.00

TAHOE TRUCKEE SANITATION AGENCY
ANNUAL BILL REPORT

TIME- 9:22:26 USER-EMILY PRGM-BC0060R PAGE 135
DATE- 6/03/19 VRSN-052119

PARCEL	DESCRIPTION	ANNUAL AMOUNT
094271001000	600 OLYMPIC DR	306.00
094271002000	602 OLYMPIC DR	306.00
094271003000	604 OLYMPIC DR	306.00
094271004000	606 OLYMPIC DR	306.00
094271005000	610 OLYMPIC DR	306.00
094272001000	630 W LAKE BLVD	306.00
094272002000	620 W LAKE BLVD	306.00
094272003000	601 OLYMPIC DR	306.00
094272004000	603 OLYMPIC DR	612.00
094272005000	605 OLYMPIC DR	306.00
094272006000	607 OLYMPIC DR	306.00
094272007000	645 TAVERN DR	306.00
094272008000	655 TAVERN DR	306.00
094272012000	640 W LAKE BLVD	612.00
094273001000	612 OLYMPIC DR	306.00
094273002000	614 OLYMPIC DR	306.00
094273003000	616 OLYMPIC DR	306.00
094273004000	618 OLYMPIC DR	306.00
094273007000	628 OLYMPIC DR	306.00
094273010000	640 OLYMPIC DR	306.00
094273011000	644 OLYMPIC DR	306.00
094273012000	632 OLYMPIC DR	306.00
094273013000	636 OLYMPIC DR	306.00
094274001000	650 TAVERN DR	306.00
094274002000	640 TAVERN DR	306.00
094274003000	630 TAVERN DR	306.00
094274004000	620 TAVERN DR	306.00
094274005000	613 OLYMPIC DR	306.00
094274006000	615 OLYMPIC DR	306.00
094274007000	617 OLYMPIC DR	306.00
094274008000	619 OLYMPIC DR	306.00
094274009000	641 OLYMPIC DR	306.00
094274010000	115 BEARING DR	306.00
094274011000	649 OLYMPIC DR	306.00
094274012000	140 BEARING DR	306.00
094274013000	130 BEARING DR	306.00
094274014000	110 BEARING DR	306.00
094280001000	300 W LAKE BLVD L33	306.00
094280002000	300 W LAKE BLVD L30	306.00
094280003000	300 W LAKE BLVD L31	306.00
094280004000	300 W LAKE BLVD L32	306.00
094280005000	300 W LAKE BLVD L37	306.00
094280006000	300 W LAKE BLVD L34	306.00
094280007000	300 W LAKE BLVD L35	306.00
094280008000	300 W LAKE BLVD L36	306.00
094280009000	300 W LAKE BLVD L29	306.00
094280010000	300 W LAKE BLVD L28	306.00
094280011000	300 W LAKE BLVD L27	306.00
094280012000	300 W LAKE BLVD L26	306.00

TAHOE TRUCKEE SANITATION AGENCY
ANNUAL BILL REPORT

TIME- 9:22:26 USER-EMILY PRGM-BC0060R PAGE 136
DATE- 6/03/19 VRSN-052119

PARCEL	DESCRIPTION	ANNUAL AMOUNT
094280013000	300 W LAKE BLVD L25	306.00
094280014000	300 W LAKE BLVD L24	306.00
094280015000	300 W LAKE BLVD L23	306.00
094280016000	300 W LAKE BLVD L22	306.00
094280017000	300 W LAKE BLVD L14	306.00
094280018000	300 W LAKE BLVD L15	306.00
094280019000	300 W LAKE BLVD L16	306.00
094280020000	300 W LAKE BLVD L17	306.00
094280021000	300 W LAKE BLVD L1	306.00
094280022000	300 W LAKE BLVD L2	306.00
094280023000	300 W LAKE BLVD L3	306.00
094280024000	300 W LAKE BLVD L4	306.00
094280025000	300 W LAKE BLVD L5	306.00
094280026000	300 W LAKE BLVD L6	306.00
094280027000	300 W LAKE BLVD L7	306.00
094280028000	300 W LAKE BLVD L8	306.00
094280029000	300 W LAKE BLVD L9	306.00
094280030000	300 W LAKE BLVD L10	306.00
094280031000	300 W LAKE BLVD L11	306.00
094280032000	300 W LAKE BLVD L12	306.00
094280033000	300 W LAKE BLVD L13	306.00
094280034000	300 W LAKE BLVD L21	306.00
094280035000	300 W LAKE BLVD L20	306.00
094280036000	300 W LAKE BLVD L19	306.00
094280037000	300 W LAKE BLVD L18	306.00
094290001000	300 W LAKE BLVD L63	306.00
094290002000	300 W LAKE BLVD L64	306.00
094290003000	300 W LAKE BLVD L65	306.00
094290004000	300 W LAKE BLVD L66	306.00
094290005000	300 W LAKE BLVD L51	306.00
094290006000	300 W LAKE BLVD L52	306.00
094290007000	300 W LAKE BLVD L53	306.00
094290008000	300 W LAKE BLVD L54	306.00
094290009000	300 W LAKE BLVD L43	306.00
094290010000	300 W LAKE BLVD L44	306.00
094290011000	300 W LAKE BLVD L45	306.00
094290012000	300 W LAKE BLVD L46	306.00
094290013000	300 W LAKE BLVD L58	306.00
094290014000	300 W LAKE BLVD L57	306.00
094290015000	300 W LAKE BLVD L56	306.00
094290016000	300 W LAKE BLVD L55	306.00
094290017000	300 W LAKE BLVD L67	306.00
094290018000	300 W LAKE BLVD L68	306.00
094290019000	300 W LAKE BLVD L69	306.00
094290020000	300 W LAKE BLVD L70	306.00
094300001000	300 W LAKE BLVD L62	306.00
094300002000	300 W LAKE BLVD L61	306.00
094300003000	300 W LAKE BLVD L60	306.00
094300004000	300 W LAKE BLVD L59	306.00

TAHOE TRUCKEE SANITATION AGENCY
ANNUAL BILL REPORT

TIME- 9:22:26 USER-EMILY PRGM-BC0060R PAGE 137
DATE- 6/03/19 VRSN-052119

PARCEL	DESCRIPTION	ANNUAL AMOUNT
094300005000	300 W LAKE BLVD L50	306.00
094300006000	300 W LAKE BLVD L49	306.00
094300007000	300 W LAKE BLVD L48	306.00
094300008000	300 W LAKE BLVD L47	306.00
094300009000	300 W LAKE BLVD L39	306.00
094300010000	300 W LAKE BLVD L40	306.00
094300011000	300 W LAKE BLVD L41	306.00
094300012000	300 W LAKE BLVD L42	306.00
094310001000	180 W LAKE BLVD L201	306.00
094310002000	180 W LAKE BLVD L202	306.00
094310003000	180 W LAKE BLVD L203	306.00
094310004000	300 W LAKE BLVD L204	306.00
094310005000	180 W LAKE BLVD L205	306.00
094310006000	180 W LAKE BLVD L206	306.00
094310007000	180 W LAKE BLVD L207	306.00
094310008000	300 W LAKE BLVD L208	306.00
094310009000	180 W LAKE BLVD L209	306.00
094310010000	180 W LAKE BLVD L210	306.00
094310011000	180 W LAKE BLVD L211	306.00
094310012000	180 W LAKE BLVD L212	306.00
094310013000	300 W LAKE BLVD L213	306.00
094310014000	180 W LAKE BLVD L214	306.00
094310015000	180 W LAKE BLVD L215	306.00
094310016000	300 W LAKE BLVD L216	306.00
094310017000	180 W LAKE BLVD L217	306.00
094310018000	180 W LAKE BLVD L218	306.00
094310019000	180 W LAKE BLVD L219	306.00
094310020000	180 W LAKE BLVD L220	306.00
094320001000	300 W LAKE BLVD L84	306.00
094320002000	300 W LAKE BLVD L85	306.00
094320003000	300 W LAKE BLVD L82	306.00
094320004000	300 W LAKE BLVD L83	306.00
094320005000	300 W LAKE BLVD L80	306.00
094320006000	300 W LAKE BLVD L81	306.00
094320007000	300 W LAKE BLVD L78	306.00
094320008000	300 W LAKE BLVD L79	306.00
094320009000	300 W LAKE BLVD L76	306.00
094320010000	300 W LAKE BLVD L77	306.00
094320011000	300 W LAKE BLVD L74	306.00
094320012000	300 W LAKE BLVD L75	306.00
094320013000	300 W LAKE BLVD L73	306.00
094320014000	300 W LAKE BLVD L72	306.00
094330001000	300 W LAKE BLVD L99	306.00
094330002000	300 W LAKE BLVD L100	306.00
094330003000	300 W LAKE BLVD L101	306.00
094330004000	300 W LAKE BLVD L102	306.00
094330005000	300 W LAKE BLVD L103	306.00
094330006000	300 W LAKE BLVD L104	306.00
094330007000	300 W LAKE BLVD L105	306.00

TAHOE TRUCKEE SANITATION AGENCY
ANNUAL BILL REPORT

TIME- 9:22:26 USER-EMILY PRGM-BC0060R PAGE 138
DATE- 6/03/19 VRSN-052119

PARCEL	DESCRIPTION	ANNUAL AMOUNT
094330008000	300 W LAKE BLVD L106	306.00
094330009000	300 W LAKE BLVD L107	306.00
094330010000	300 W LAKE BLVD L96	306.00
094330011000	300 W LAKE BLVD L97	306.00
094330012000	300 W LAKE BLVD L98	306.00
094330013000	300 W LAKE BLVD L95	306.00
094330014000	300 W LAKE BLVD L93	306.00
094330015000	300 W LAKE BLVD L92	306.00
094330016000	300 W LAKE BLVD L91	306.00
094330017000	300 W LAKE BLVD L94	306.00
094330018000	300 W LAKE BLVD L88	306.00
094330019000	300 W LAKE BLVD L89	306.00
094330020000	300 W LAKE BLVD L90	306.00
094330021000	300 W LAKE BLVD L87	306.00
094340001000	2350 STAR HARBOR CT L30	306.00
094340002000	2350 STAR HARBOR CT L29	306.00
094340003000	2350 STAR HARBOR CT L28	306.00
094340004000	2350 STAR HARBOR CT L27	306.00
094340005000	2350 STAR HARBOR CT L26	306.00
094340006000	2350 STAR HARBOR CT L25	306.00
094340008000	2350 STAR HARBOR CT L24	306.00
094340009000	2350 STAR HARBOR CT L23	306.00
094340010000	2350 STAR HARBOR CT L22	306.00
094340011000	2350 STAR HARBOR CT L21	306.00
094340013000	2350 STAR HARBOR CT L20	306.00
094340014000	2350 STAR HARBOR CT L19	306.00
094340015000	2350 STAR HARBOR CT L18	306.00
094340016000	2350 STAR HARBOR CT L17	306.00
094340017000	2350 STAR HARBOR CT L16	306.00
094340018000	2350 STAR HARBOR CT L15	306.00
094340019000	2350 STAR HARBOR CT L14	306.00
094340020000	2350 STAR HARBOR CT L13	306.00
094340021000	2350 STAR HARBOR CT L12	306.00
094340022000	2350 STAR HARBOR CT L11	306.00
094340023000	2350 STAR HARBOR CT L10	306.00
094340024000	2350 STAR HARBOR CT L9	306.00
094340025000	2350 STAR HARBOR CT L8	306.00
094340026000	2350 STAR HARBOR CT L7	306.00
094340028000	2350 STAR HARBOR CT L6	306.00
094340029000	2350 STAR HARBOR CT L5	306.00
094340030000	2350 STAR HARBOR CT L4	306.00
094340031000	2350 STAR HARBOR CT L3	306.00
094340032000	2350 STAR HARBOR CT L2	306.00
094340033000	2350 STAR HARBOR CT L1	306.00
094340043000	2350 STAR HARBOR CT	306.00
094350001000	180 W LAKE BLVD #258	306.00
094350002000	180 W LAKE BLVD #257	306.00
094350003000	180 W LAKE BLVD #256	306.00
094350004000	180 W LAKE BLVD #255	306.00

TAHOE TRUCKEE SANITATION AGENCY
ANNUAL BILL REPORT

TIME- 9:22:26 USER-EMILY PRGM-BC0060R PAGE 139
DATE- 6/03/19 VRSN-052119

PARCEL	DESCRIPTION	ANNUAL AMOUNT
094350005000	180 W LAKE BLVD #254	306.00
094350006000	180 W LAKE BLVD #253	306.00
094350007000	180 W LAKE BLVD #252	306.00
094350008000	180 W LAKE BLVD #251	306.00
094350009000	180 W LAKE BLVD #250	306.00
094350010000	300 W LAKE BLVD #249	306.00
094350011000	180 W LAKE BLVD #248	306.00
094350012000	180 W LAKE BLVD #247	306.00
094350013000	180 W LAKE BLVD #246	306.00
094350014000	180 W LAKE BLVD #245	306.00
094350015000	180 W LAKE BLVD #244	306.00
094350016000	180 W LAKE BLVD #243	306.00
094350017000	180 W LAKE BLVD #242	306.00
094350018000	180 W LAKE BLVD #241	306.00
094350019000	180 W LAKE BLVD #240	306.00
094350020000	180 W LAKE BLVD #239	306.00
094350021000	180 W LAKE BLVD #238	306.00
094350022000	180 W LAKE BLVD #237	306.00
094350023000	180 W LAKE BLVD #236	306.00
094350024000	180 W LAKE BLVD #235	306.00
094350025000	180 W LAKE BLVD #234	306.00
094350026000	180 W LAKE BLVD #233	306.00
094350027000	180 W LAKE BLVD #232	306.00
094350028000	300 W LAKE BLVD #231	306.00
094350029000	180 W LAKE BLVD #230	306.00
094350030000	180 W LAKE BLVD #229	306.00
094350031000	180 W LAKE BLVD #228	306.00
094350032000	180 W LAKE BLVD #227	306.00
094350033000	180 W LAKE BLVD #226	306.00
094350034000	180 W LAKE BLVD #225	306.00
094350035000	300 W LAKE BLVD #224	306.00
094350036000	180 W LAKE BLVD #223	306.00
094360001000	300 W LAKE BLVD #154	306.00
094360002000	300 W LAKE BLVD #155	306.00
094360003000	300 W LAKE BLVD #156	306.00
094360004000	300 W LAKE BLVD #153	306.00
094360005000	300 W LAKE BLVD #152	306.00
094360006000	300 W LAKE BLVD #151	306.00
094360008000	300 W LAKE BLVD #150	306.00
094360009000	300 W LAKE BLVD #149	306.00
094360010000	300 W LAKE BLVD #148	306.00
094360011000	300 W LAKE BLVD #147	306.00
094360012000	300 W LAKE BLVD #146	306.00
094360013000	300 W LAKE BLVD #145	306.00
094360014000	300 W LAKE BLVD #144	306.00
094360015000	300 W LAKE BLVD #143	306.00
094360016000	300 W LAKE BLVD #142	306.00
094360017000	300 W LAKE BLVD #141	306.00
094370001000	300 W LAKE BLVD #128	306.00

TAHOE TRUCKEE SANITATION AGENCY
ANNUAL BILL REPORT

TIME- 9:22:26 USER-EMILY PRGM-BC0060R PAGE 140
DATE- 6/03/19 VRSN-052119

PARCEL	DESCRIPTION	ANNUAL AMOUNT
094370002000	300 W LAKE BLVD #127	306.00
094370003000	300 W LAKE BLVD #126	306.00
094370004000	300 W LAKE BLVD #125	306.00
094370005000	300 W LAKE BLVD #124	306.00
094370006000	300 W LAKE BLVD #123	306.00
094370007000	300 W LAKE BLVD #122	306.00
094370008000	300 W LAKE BLVD #121	306.00
094370009000	300 W LAKE BLVD #120	306.00
094370010000	300 W LAKE BLVD #119	306.00
094370011000	300 W LAKE BLVD #118	306.00
094370012000	300 W LAKE BLVD #117	306.00
094370013000	300 W LAKE BLVD #116	306.00
094370014000	300 W LAKE BLVD #115	306.00
094370015000	300 W LAKE BLVD #114	306.00
094370016000	300 W LAKE BLVD #113	306.00
094370017000	300 W LAKE BLVD #112	306.00
094370019000	300 W LAKE BLVD #111	306.00
094370020000	900 W LAKE BLVD #110	306.00
094370021000	300 W LAKE BLVD #109	306.00
094370022000	300 W LAKE BLVD #139	306.00
094370023000	300 W LAKE BLVD #138	306.00
094370024000	300 W LAKE BLVD #137	306.00
094370025000	300 W LAKE BLVD #136	306.00
094370026000	300 W LAKE BLVD #135	306.00
094370027000	300 W LAKE BLVD #134	306.00
094370028000	300 W LAKE BLVD #133	306.00
094370029000	300 W LAKE BLVD #132	306.00
094370030000	300 W LAKE BLVD #131	306.00
094370031000	300 W LAKE BLVD #130	306.00
094370032000	300 W LAKE BLVD #129	306.00
094380001000	1877 N LAKE BLVD L1	306.00
094380002000	1877 N LAKE BLVD L2	306.00
094380003000	1877 N LAKE BLVD L3	306.00
094380004000	1877 N LAKE BLVD L4	306.00
094380005000	1877 N LAKE BLVD L5	306.00
094380006000	1877 N LAKE BLVD L6	306.00
094380007000	1877 N LAKE BLVD L7	306.00
094380008000	1877 N LAKE BLVD L8	306.00
094380009000	1877 N LAKE BLVD L9	306.00
094380010000	1877 N LAKE BLVD L10	306.00
094380011000	1877 N LAKE BLVD L11	306.00
094380012000	1877 N LAKE BLVD L12	306.00
094380013000	1877 N LAKE BLVD L13	306.00
094380014000	1877 N LAKE BLVD L14	306.00
094380015000	1877 N LAKE BLVD L15	306.00
094380016000	1877 N LAKE BLVD L16	306.00
094380017000	1877 N LAKE BLVD L17	306.00
094380018000	1877 N LAKE BLVD L18	306.00
094380019000	1877 N LAKE BLVD L19	306.00

TAHOE TRUCKEE SANITATION AGENCY
ANNUAL BILL REPORT

TIME- 9:22:26 USER-EMILY PRGM-BC0060R PAGE 141
DATE- 6/03/19 VRSN-052119

PARCEL	DESCRIPTION	ANNUAL AMOUNT
094380020000	1877 N LAKE BLVD L20	306.00
094390002000	551 ROCKY RIDGE RD L53	306.00
094390003000	551 ROCKY RIDGE RD L54	306.00
094390004000	551 ROCKY RIDGE RD L55	306.00
094390005000	551 ROCKY RIDGE RD L56	306.00
094390006000	551 ROCKY RIDGE RD L61	306.00
094390007000	551 ROCKY RIDGE RD L62	306.00
094390008000	551 ROCKY RIDGE RD L63	306.00
094390009000	551 ROCKY RIDGE RD L64	306.00
094390010000	551 ROCKY RIDGE RD L68	306.00
094390011000	551 ROCKY RIDGE RD L67	306.00
094390012000	1877 N LAKE BLVD L66	306.00
094390013000	551 ROCKY RIDGE RD #65	306.00
094390014000	551 ROCKY RIDGE RD L60	306.00
094390015000	551 ROCKY RIDGE RD L59	306.00
094390016000	1877 N LAKE BLVD U58	306.00
094390017000	551 ROCKY RIDGE RD L57	306.00
094390018000	551 ROCKY RIDGE RD L49	306.00
094390019000	551 ROCKY RIDGE RD L50	306.00
094390020000	551 ROCKY RIDGE RD L51	306.00
094390021000	551 ROCKY RIDGE RD L52	306.00
094400001000	1877 N LAKE BLVD L24	306.00
094400002000	1877 N LAKE BLVD L23	306.00
094400003000	1877 N LAKE BLVD L22	306.00
094400004000	1877 N LAKE BLVD L21	306.00
094400007000	1877 N LAKE BLVD L25	306.00
094400008000	1877 N LAKE BLVD L26	306.00
094400009000	1877 N LAKE BLVD L27	306.00
094400010000	1877 N LAKE BLVD L28	306.00
094400011000	1877 N LAKE BLVD L29	306.00
094400012000	1877 N LAKE BLVD L30	306.00
094400013000	1877 N LAKE BLVD L31	306.00
094400014000	1877 N LAKE BLVD L32	306.00
094400015000	1877 N LAKE BLVD L33	306.00
094400016000	1877 N LAKE BLVD L34	306.00
094400017000	1877 N LAKE BLVD L35	306.00
094400018000	1877 N LAKE BLVD L36	306.00
094410001000	1877 N LAKE BLVD L48	306.00
094410002000	1877 N LAKE BLVD L47	306.00
094410003000	1877 N LAKE BLVD L46	306.00
094410004000	1877 N LAKE BLVD L45	306.00
094410005000	1877 N LAKE BLVD L44	306.00
094410006000	1877 N LAKE BLVD L43	306.00
094410007000	1877 N LAKE BLVD L42	306.00
094410008000	1877 N LAKE BLVD L41	306.00
094410009000	1877 N LAKE BLVD L40	306.00
094410010000	1877 N LAKE BLVD L39	306.00
094410011000	1877 N LAKE BLVD L38	306.00
094410012000	1877 N LAKE BLVD L37	306.00

TAHOE TRUCKEE SANITATION AGENCY
ANNUAL BILL REPORT

TIME- 9:22:26 USER-EMILY PRGM-BC0060R PAGE 142
DATE- 6/03/19 VRSN-052119

PARCEL	DESCRIPTION	ANNUAL AMOUNT
094420002000	1877 N LAKE BLVD L70	306.00
094420003000	1877 N LAKE BLVD L71	306.00
094420006000	1877 N LAKE BLVD L78	306.00
094420007000	1877 N LAKE BLVD L79	306.00
094420011000	1877 N LAKE BLVD L86	306.00
094420012000	1877 N LAKE BLVD L87	306.00
094420019000	1877 N LAKE BLVD L99	306.00
094420020000	1877 N LAKE BLVD L98	306.00
094420024000	1877 N LAKE BLVD L91	306.00
094420025000	1877 N LAKE BLVD L90	306.00
094420028000	1877 N LAKE BLVD L83	306.00
094420029000	1877 N LAKE BLVD L82	306.00
094420032000	1877 N LAKE BLVD L75	306.00
094420033000	1877 N LAKE BLVD L74	306.00
094420035000	1877 N LAKE BLVD L93	306.00
094420036000	1877 N LAKE BLVD L95	306.00
094420037000	1877 N LAKE BLVD L96	306.00
094430025000	1877 N LAKE BLVD L125	306.00
094430026000	1877 N LAKE BLVD L122	306.00
094430029000	1877 N LAKE BLVD L119	306.00
094430030000	1877 N LAKE BLVD L117	306.00
094430032000	1877 N LAKE BLVD L103	306.00
094430033000	1877 N LAKE BLVD L104	306.00
094430034000	1877 N LAKE BLVD L107	306.00
094430035000	1877 N LAKE BLVD L108	306.00
094430036000	1877 N LAKE BLVD L109	306.00
094430037000	1877 N LAKE BLVD L111	306.00
094430038000	1877 N LAKE BLVD L112	306.00
094430039000	1877 N LAKE BLVD L113	306.00
094430040000	1877 N LAKE BLVD L115	306.00
094430041000	1877 N LAKE BLVD L116	306.00
094430042000	1877 N LAKE BLVD L120	306.00
094480001000	2560 LAKE FOREST RD U31	306.00
094480002000	2560 LAKE FOREST RD U30	306.00
094480003000	2560 LAKE FOREST RD U32	306.00
094480004000	2560 LAKE FOREST RD U33	306.00
094480005000	2560 LAKE FOREST RD U34	306.00
094480006000	2560 LAKE FOREST RD U35	306.00
094480007000	2560 LAKE FOREST RD U36	306.00
094480008000	2560 LAKE FOREST RD U37	306.00
094480009000	2560 LAKE FOREST RD U38	306.00
094480010000	2560 LAKE FOREST RD U39	306.00
094480011000	2560 LAKE FOREST RD U20	306.00
094480012000	2560 LAKE FOREST RD U21	306.00
094480013000	2560 LAKE FOREST RD U22	306.00
094480014000	2560 LAKE FOREST RD U23	306.00
094480015000	2560 LAKE FOREST RD U24	306.00
094480016000	2560 LAKE FOREST RD U25	306.00
094480017000	2560 LAKE FOREST RD U26	306.00

TAHOE TRUCKEE SANITATION AGENCY
ANNUAL BILL REPORT

TIME- 9:22:26 USER-EMILY PRGM-BC0060R PAGE 143
DATE- 6/03/19 VRSN-052119

PARCEL	DESCRIPTION	ANNUAL AMOUNT
094480018000	2560 LAKE FOREST RD U27	306.00
094480019000	2560 LAKE FOREST RD U28	306.00
094480020000	2560 LAKE FOREST RD U29	306.00
094490012000	2560 LAKE FOREST RD U6	306.00
094490012000	2560 LAKE FOREST RD U8	306.00
094490013000	2560 LAKE FOREST RD U5	306.00
094490013000	2560 LAKE FOREST RD U7	306.00
094490014000	2560 LAKE FOREST RD U2	306.00
094490014000	2560 LAKE FOREST RD U4	306.00
094490015000	2560 LAKE FOREST RD U1	306.00
094490015000	2560 LAKE FOREST RD U3	306.00
094490016000	2560 LAKE FOREST RD U9	306.00
094490016000	2560 LAKE FOREST RD U11	306.00
094490017000	2560 LAKE FOREST RD U10	306.00
094490017000	2560 LAKE FOREST RD U12	306.00
094490018000	2560 LAKE FOREST RD U13	306.00
094490019000	2560 LAKE FOREST RD U14	306.00
094490020000	2560 LAKE FOREST RD U15	306.00
094490021000	2560 LAKE FOREST RD U16	306.00
094490022000	2560 LAKE FOREST RD U17	306.00
094490028000	2560 LAKE FOREST RD U65	306.00
094490029000	2560 LAKE FOREST RD U64	306.00
094490030000	2560 LAKE FOREST RD U63	306.00
094490031000	2560 LAKE FOREST RD U62	306.00
094490033000	2560 LAKE FOREST RD U76	306.00
094490040000	2560 LAKE FOREST RD U40	306.00
094490041000	2560 LAKE FOREST RD U41	306.00
094490042000	2560 LAKE FOREST RD U42	306.00
094490043000	2560 LAKE FOREST RD U43	306.00
094490044000	2560 LAKE FOREST RD U44	306.00
094490045000	2560 LAKE FOREST RD U45	306.00
094490046000	2560 LAKE FOREST RD U46	306.00
094490047000	2560 LAKE FOREST RD U47	306.00
094490048000	2560 LAKE FOREST RD U48	306.00
094490049000	2560 LAKE FOREST RD U49	306.00
094490050000	2560 LAKE FOREST RD U50	306.00
094490051000	2560 LAKE FOREST RD U51	306.00
094490052000	2560 LAKE FOREST RD U52	306.00
094490053000	2560 LAKE FOREST RD U53	306.00
094490054000	2560 LAKE FOREST RD U54	306.00
094490055000	2560 LAKE FOREST RD U55	306.00
094490056000	2560 LAKE FOREST RD U56	306.00
094490057000	2560 LAKE FOREST RD U57	306.00
094490059000	2560 LAKE FOREST RD U58	306.00
094490060000	2560 LAKE FOREST RD U59	306.00
094490061000	2560 LAKE FOREST RD U60	306.00
094490062000	2560 LAKE FOREST RD U61	306.00
094490063000	2560 LAKE FOREST RD U18	306.00
094490064000	2560 LAKE FOREST RD U19	306.00

TAHOE TRUCKEE SANITATION AGENCY
ANNUAL BILL REPORT

TIME- 9:22:26 USER-EMILY PRGM-BC0060R PAGE 144
DATE- 6/03/19 VRSN-052119

PARCEL	DESCRIPTION	ANNUAL AMOUNT
094500002000	270 N LAKE BLVD L1	306.00
094500002000	270 N LAKE BLVD L5	306.00
094500003000	270 N LAKE BLVD L2	306.00
094500003000	270 N LAKE BLVD L6	306.00
094500004000	270 N LAKE BLVD L3	306.00
094500004000	270 N LAKE BLVD L7	306.00
094500005000	270 N LAKE BLVD L4	306.00
094500005000	270 N LAKE BLVD L8	306.00
094500006000	270 N LAKE BLVD L9	306.00
094500006000	270 N LAKE BLVD L13	306.00
094500007000	270 N LAKE BLVD L10	306.00
094500007000	270 N LAKE BLVD L14	306.00
094500008000	270 N LAKE BLVD L11	306.00
094500008000	270 N LAKE BLVD L15	306.00
094500009000	270 N LAKE BLVD L12	306.00
094500009000	270 N LAKE BLVD L16	306.00
094500010000	270 N LAKE BLVD L17	306.00
094500010000	270 N LAKE BLVD L21	306.00
094500011000	270 N LAKE BLVD L18	306.00
094500011000	270 N LAKE BLVD L22	306.00
094500012000	270 N LAKE BLVD L19	306.00
094500012000	270 N LAKE BLVD L23	306.00
094500013000	270 N LAKE BLVD L20	306.00
094500013000	270 N LAKE BLVD L24	306.00
094500014000	270 N LAKE BLVD L45	306.00
094500015000	270 N LAKE BLVD L46	306.00
094500016000	270 N LAKE BLVD L47	306.00
094500017000	270 N LAKE BLVD L48	306.00
094500018000	270 N LAKE BLVD L44	306.00
094500019000	270 N LAKE BLVD L43	306.00
094500020000	270 N LAKE BLVD L42	306.00
094500021000	270 N LAKE BLVD L41	306.00
094500023000	270 N LAKE BLVD L40	306.00
094500024000	270 N LAKE BLVD L39	306.00
094500025000	270 N LAKE BLVD L38	306.00
094500026000	270 N LAKE BLVD L37	306.00
094500027000	270 N LAKE BLVD L36	306.00
094500028000	270 N LAKE BLVD L35	306.00
094500029000	270 N LAKE BLVD L34	306.00
094500030000	270 N LAKE BLVD L33	306.00
094500031000	270 N LAKE BLVD L32	306.00
094500032000	270 N LAKE BLVD L31	306.00
094500033000	270 N LAKE BLVD L30	306.00
094500034000	270 N LAKE BLVD L29	306.00
094500035000	270 N LAKE BLVD L28	306.00
094500036000	270 N LAKE BLVD L27	306.00
094500037000	270 N LAKE BLVD L26	306.00
094500038000	270 N LAKE BLVD L25	306.00
094520002000	1380 N LAKE BLVD	306.00

TAHOE TRUCKEE SANITATION AGENCY
ANNUAL BILL REPORT

TIME- 9:22:26 USER-EMILY PRGM-BC0060R PAGE 145
DATE- 6/03/19 VRSN-052119

PARCEL	DESCRIPTION	ANNUAL AMOUNT
094520003000	1384 N LAKE BLVD	306.00
094520004000	1388 N LAKE BLVD	306.00
094520005000	1390 N LAKE BLVD	306.00
094520007000	1420 N LAKE BLVD	306.00
094520009000	1410 N LAKE BLVD	306.00
094520010000	1408 N LAKE BLVD	306.00
094520011000	1406 N LAKE BLVD	306.00
094520012000	1404 N LAKE BLVD	306.00
094520013000	1402 N LAKE BLVD	306.00
094520014000	1400 N LAKE BLVD	306.00
094520015000	1355 N LAKE BLVD	306.00
094520016000	1365 N LAKE BLVD	306.00
094540010000	215 N LAKE BLVD TC BRANCH	1,294.92
094540025000	125 W LAKE BLVD	3,032.40
095050010000	2159 RIVER RD	306.00
095050025000	2139 RIVER RD	306.00
095050026000	2119 RIVER RD	306.00
095050042000	ALPINE VILLAGE APARTMENTS	9,792.00
095050062000	RIVER RANCH HOTEL-RESTAURANT	11,525.64
095050066000	150 ALPINE MEADOWS RD	2,135.52
095110010000	715 RIVER RD	549.36
095120004000	1183 RIVER RD	306.00
095201001000	1595 ALPINE MEADOWS RD	306.00
095201002000	1577 ALPINE MEADOWS RD	306.00
095201003000	1569 ALPINE MEADOWS RD	306.00
095201004000	1557 ALPINE MEADOWS RD	306.00
095201005000	1549 ALPINE MEADOWS RD	306.00
095201006000	1533 ALPINE MEADOWS RD	306.00
095201007000	1503 ALPINE MEADOWS RD	306.00
095201008000	1500 DEER PARK DR	306.00
095201009000	1520 DEER PARK DR	306.00
095201010000	1540 DEER PARK DR	306.00
095201011000	1560 DEER PARK DR	306.00
095201012000	1580 DEER PARK DR	306.00
095202001000	1466 BEAVER DAM TRAIL	306.00
095202002000	1488 BEAVER DAM TRAIL	306.00
095202003000	1491 ALPINE MEADOWS RD	306.00
095202004000	1479 ALPINE MEADOWS RD	306.00
095202005000	1457 ALPINE MEADOWS RD	306.00
095202006000	1450 BEAVER DAM TRAIL	306.00
095202007000	1411 ALPINE MEADOWS RD	306.00
095202008000	1402 BEAVER DAM TRAIL	306.00
095202010000	1401 BEAVER DAM TRAIL	306.00
095202011000	1423 BEAVER DAM TRAIL	306.00
095202012000	1441 BEAVER DAM TRAIL	306.00
095202013000	1469 BEAVER DAM TRAIL	306.00
095202014000	1471 BEAVER DAM TRAIL	306.00
095202015000	1483 BEAVER DAM TRAIL	306.00
095202016000	1495 BEAVER DAM TRAIL	306.00

TAHOE TRUCKEE SANITATION AGENCY
ANNUAL BILL REPORT

TIME- 9:22:26 USER-EMILY PRGM-BC0060R PAGE 146
DATE- 6/03/19 VRSN-052119

PARCEL	DESCRIPTION	ANNUAL AMOUNT
095202017000	1503 DEER PARK DR	306.00
095202018000	1523 DEER PARK DR	306.00
095202019000	1531 DEER PARK DR	306.00
095202020000	1555 DEER PARK DR	306.00
095202021000	1571 DEER PARK DR	306.00
095211002000	1769 ALPINE MEADOWS RD	306.00
095211003000	1733 ALPINE MEADOWS RD	306.00
095211004000	1703 ALPINE MEADOWS RD	306.00
095211006000	1683 ALPINE MEADOWS RD	306.00
095211007000	1659 ALPINE MEADOWS RD	306.00
095211010000	1611 ALPINE MEADOWS RD	306.00
095211011000	1602 DEER PARK DR	306.00
095211012000	1618 DEER PARK DR	306.00
095211013000	1620 DEER PARK DR	306.00
095211014000	1630 DEER PARK DR	306.00
095211015000	1640 DEER PARK DR	306.00
095211018000	1700 DEER PARK DR	306.00
095211019000	1730 DEER PARK DR	306.00
095211020000	1750 DEER PARK RD	306.00
095211021000	1770 DEER PARK DR	306.00
095211022000	1780 DEER PARK DR	306.00
095212002000	1783 DEER PARK DR	306.00
095212003000	1779 DEER PARK DR	306.00
095212004000	1765 DEER PARK DR	306.00
095212005000	1741 DEER PARK DR	306.00
095212006000	1723 DEER PARK DR	306.00
095212007000	1691 DEER PARK DR	306.00
095212008000	1651 DEER PARK DR	306.00
095212009000	1633 DEER PARK DR	306.00
095212011000	1793 DEER PARK DR	306.00
095221001000	1720 JOHN SCOTT TRAIL	306.00
095221002000	1786 TRAPPER PL	306.00
095221003000	1774 TRAPPER PL	306.00
095221004000	1766 TRAPPER PL	306.00
095221005000	1780 JOHN SCOTT TRAIL	306.00
095221006000	1790 JOHN SCOTT TRAIL	306.00
095221007000	1752 TRAPPER PL	306.00
095221008000	1748 TRAPPER PL	306.00
095221011000	1728 TRAPPER PL	306.00
095221012000	1716 TRAPPER PL	306.00
095221014000	1700 TRAPPER PL	306.00
095221015000	1692 JOHN SCOTT TRAIL	306.00
095221017000	1676 JOHN SCOTT TRAIL	306.00
095221019000	1652 JOHN SCOTT TRAIL	306.00
095221020000	1640 JOHN SCOTT TRAIL	306.00
095221021000	1630 JOHN SCOTT TRAIL	306.00
095221023000	1732 TRAPPER PL	306.00
095222001000	1630 TRAPPER MCNUTT TRAIL	306.00
095222002000	1660 TRAPPER MCNUTT TRAIL	306.00

TAHOE TRUCKEE SANITATION AGENCY
ANNUAL BILL REPORT

TIME- 9:22:26 USER-EMILY PRGM-BC0060R PAGE 147
DATE- 6/03/19 VRSN-052119

PARCEL	DESCRIPTION	ANNUAL AMOUNT
095222003000	1690 TRAPPER MCNUTT TRAIL	306.00
095223001000	1650 UPPER BENCH RD	306.00
095223002000	1670 UPPER BENCH RD	306.00
095223004000	1688 UPPER BENCH RD	306.00
095223005000	1679 JOHN SCOTT TRAIL	306.00
095223006000	1651 TRAPPER MCNUTT TRAIL	306.00
095223009000	1629 TRAPPER MCNUTT TRAIL	306.00
095223010000	1617 TRAPPER MCNUTT TRAIL	306.00
095223011000	1645 TRAPPER MCNUTT TRAIL	306.00
095224004000	1743 JOHN SCOTT TRAIL	306.00
095224005000	1727 UPPER BENCH RD	306.00
095224006000	1715 UPPER BENCH RD	306.00
095224008000	1673 UPPER BENCH RD	306.00
095224009000	1659 UPPER BENCH RD	306.00
095224010000	1633 UPPER BENCH RD	306.00
095224012000	1783 JOHN SCOTT TRAIL	306.00
095224013000	1751 JOHN SCOTT TRAIL	306.00
095231003000	2025 BIG JOHN RD	306.00
095231004000	2030 BEAR CREEK DR	306.00
095231005000	2001 BIG JOHN RD	306.00
095231006000	2058 BEAR CREEK DR	306.00
095232001000	2063 BEAR CREEK DR	306.00
095232002000	2057 BEAR CREEK RD	306.00
095232003000	2041 BEAR CREEK RD	306.00
095232004000	2039 BEAR CREEK DR	306.00
095232005000	2031 BEAR CREEK DR	306.00
095232006000	2027 BEAR CREEK RD	306.00
095232007000	2017 BEAR CREEK DR	306.00
095232008000	2005 BEAR CREEK DR	306.00
095232009000	1997 BEAR CREEK DR	306.00
095232011000	1955 BEAR CREEK DR	306.00
095232012000	1941 CUB LN	306.00
095232015000	1901 CUB LN	306.00
095232017000	1900 JOHN SCOTT TRAIL	306.00
095232019000	1920 JOHN SCOTT TRAIL	306.00
095232020000	1930 JOHN SCOTT TRAIL	306.00
095232021000	1940 JOHN SCOTT TRAIL	306.00
095232023000	1960 JOHN SCOTT TRAIL	306.00
095232025000	1990 JOHN SCOTT TRAIL	306.00
095232027000	2022 JOHN SCOTT TRAIL	306.00
095232028000	2034 JOHN SCOTT TRAIL	306.00
095232032000	2050 JOHN SCOTT TRAIL	306.00
095232034000	2060 JOHN SCOTT TRAIL	306.00
095232039000	1919 CUB LANE	306.00
095232040000	1923 CUB LN	306.00
095232046000	2042 JOHN SCOTT TRAIL	306.00
095241001000	2057 ALPINE MEADOWS RD	306.00
095241002000	2040 BIG JOHN RD	306.00
095241003000	2030 BIG JOHN RD	306.00

TAHOE TRUCKEE SANITATION AGENCY
ANNUAL BILL REPORT

TIME- 9:22:26 USER-EMILY PRGM-BC0060R PAGE 148
DATE- 6/03/19 VRSN-052119

PARCEL	DESCRIPTION	ANNUAL AMOUNT
095241004000	2020 BIG JOHN RD	306.00
095241005000	2010 BIG JOHN RD	306.00
095241006000	2002 BIG JOHN RD	306.00
095241007000	1980 BEAR CREEK DR	306.00
095241008000	1965 ALPINE MEADOWS RD	306.00
095242004000	1940 CUB LANE	306.00
095251003000	2273 BEAR CREEK DR	306.00
095251004000	2265 BEAR CREEK DR	306.00
095251005000	2253 BEAR CREEK DR	306.00
095251007000	2233 BEAR FALLS LN	306.00
095251008000	2217 BEAR FALLS LN	306.00
095252002000	2280 BEAR CREEK DR	306.00
095252003000	2270 BEAR CREEK DR	306.00
095252004000	2260 BEAR CREEK DR	306.00
095252005000	2250 BEAR CREEK DR	306.00
095252006000	2240 BEAR CREEK DR	306.00
095252007000	2230 BEAR CREEK DR	306.00
095252008000	2220 BEAR CREEK DR	306.00
095252009000	2210 BEAR CREEK DR	306.00
095252011000	2190 BEAR CREEK DR	306.00
095252012000	2170 BEAR CREEK DR	306.00
095252013000	2160 BEAR CREEK DR	306.00
095252014000	2120 BEAR CREEK DR	306.00
095252015000	2090 BIG JOHN RD	306.00
095252016000	2080 BIG JOHN RD	306.00
095253001000	2118 BEAR CREEK DR	306.00
095253002000	2075 BIG JOHN RD	306.00
095253003000	2065 BIG JOHN RD	306.00
095253005000	2084 BEAR CREEK DR	306.00
095254001000	2207 BEAR CREEK DR	306.00
095254002000	2181 BEAR CREEK DR	306.00
095254003000	2155 BEAR CREEK DR	306.00
095254004000	2149 BEAR CREEK DR	306.00
095254006000	2110 PARK DR	306.00
095254007000	2130 PARK DR	306.00
095254008000	2150 PARK DR	306.00
095261002000	2261 BEAR FALLS LN	306.00
095261003000	2247 BEAR FALLS LN	306.00
095261005000	2020 PARK DR	306.00
095261006000	2024 PARK DR	306.00
095261007000	2030 PARK DR	306.00
095261009000	2048 PARK DR	306.00
095261011000	2210 JOHN SCOTT TRAIL	306.00
095261012000	2180 JOHN SCOTT TRAIL	306.00
095261014000	2160 JOHN SCOTT TRAIL	306.00
095261016000	2140 JOHN SCOTT TRAIL	306.00
095261017000	2130 JOHN SCOTT TRAIL	306.00
095262005000	2081 PARK DR	306.00
095271001000	2311 JOHN SCOTT TRAIL	306.00

TAHOE TRUCKEE SANITATION AGENCY
ANNUAL BILL REPORT

TIME- 9:22:26 USER-EMILY PRGM-BC0060R PAGE 149
DATE- 6/03/19 VRSN-052119

PARCEL	DESCRIPTION	ANNUAL AMOUNT
095271003000	2318 BEAR FALLS LN	306.00
095271004000	2330 BEAR FALLS LN	306.00
095271005000	2331 JOHN SCOTT TRAIL	306.00
095271006000	2325 JOHN SCOTT TRAIL	306.00
095271007000	2319 JOHN SCOTT TRAIL	306.00
095272001000	2337 BEAR FALLS LN	306.00
095272002000	2329 BEAR FALLS LN	306.00
095272003000	2321 BEAR FALLS LN	306.00
095272004000	2311 BEAR FALLS LN	306.00
095272006000	2393 JOHN SCOTT TRAIL	306.00
095272007000	2387 JOHN SCOTT TRAIL	306.00
095272008000	2375 JOHN SCOTT TRAIL	306.00
095272009000	2367 JOHN SCOTT TRAIL	306.00
095272010000	2361 JOHN SCOTT TRAIL	306.00
095272011000	2353 JOHN SCOTT TRAIL	306.00
095273004000	2362 JOHN SCOTT TRAIL	306.00
095273006000	2384 JOHN SCOTT TRAIL	306.00
095273015000	2376 JOHN SCOTT TRAIL	306.00
095280003000	ALPINE CHALET	3,899.64
095280018000	1995 CHALET RD	306.00
095280019000	1985 CHALET RD	306.00
095280031000	2320 ALPINE VISTA RD	306.00
095280032000	2340 ALPINE VISTA RD	306.00
095280033000	2400 ALPINE VISTA RD	306.00
095290014000	1807 OLD BARN RD	306.00
095290015000	1825 DEER PARK DR	306.00
095290019000	1805 DEER PARK DR	306.00
095290020000	1815 DEER PARK DR	306.00
095300003000	1331 MINERAL SPRINGS TRAIL	306.00
095300004000	1230 MINERAL SPRINGS TRAIL	306.00
095300005000	1238 MINERAL SPRINGS TRAIL	306.00
095300007000	1252 MINERAL SPRINGS TRAIL	306.00
095300041000	865 ALPINE MEADOWS RD	306.00
095300045000	1085 SNOW CREST RD	306.00
095300050000	1401 BEAR MOUNTAIN CT	306.00
095310002000	1820 DEER PARK DR	306.00
095310003000	1810 DEER PARK DR	306.00
095310004000	1817 ALPINE MEADOWS RD	306.00
095310005000	1811 ALPINE MEADOWS RD	306.00
095310006000	1791 ALPINE MEADOWS RD	306.00
095310007000	1790 DEER PARK DR	306.00
095310008000	1800 DEER PARK DR	306.00
095310009000	1830 DEER PARK DR	306.00
095320001000	2000 CHALET RD	306.00
095330002000	2301 SCOTT PEAK PL #5	306.00
095330003000	2301 SCOTT PEAK PL #4	306.00
095330004000	2301 SCOTT PEAK PL #3	306.00
095330005000	2301 SCOTT PEAK PL #2	306.00
095330006000	2301 SCOTT PEAK PL #1	306.00

TAHOE TRUCKEE SANITATION AGENCY
ANNUAL BILL REPORT

TIME- 9:22:26 USER-EMILY PRGM-BC0060R PAGE 150
DATE- 6/03/19 VRSN-052119

PARCEL	DESCRIPTION	ANNUAL AMOUNT
095341002000	1582 MINERAL SPRINGS TRAIL	306.00
095341003000	1572 MINERAL SPRINGS TRAIL	306.00
095341004000	1562 MINERAL SPRINGS TRAIL	306.00
095341005000	1552 MINERAL SPRINGS TRAIL	306.00
095341006000	1542 MINERAL SPRINGS TRAIL	306.00
095341007000	1532 MINERAL SPRINGS TRAIL	306.00
095341008000	1522 MINERAL SPRINGS TRAIL	306.00
095341009000	1512 MINERAL SPRINGS TRAIL	306.00
095342001000	1511 MINERAL SPRINGS TRAIL	306.00
095342002000	1521 MINERAL SPRINGS TRAIL	306.00
095342003000	1529 MINERAL SPRINGS TRAIL	306.00
095342004000	1539 MINERAL SPRINGS TRAIL	306.00
095342005000	1559 MINERAL SPRINGS TRAIL	306.00
095342006000	1579 MINERAL SPRINGS TRAIL	306.00
095342007000	1589 MINERAL SPRINGS TRAIL	306.00
095342009000	1622 TRAPPER MCNUTT TRAIL	306.00
095342010000	1616 TRAPPER MCNUTT TRAIL	306.00
095342011000	1608 TRAPPER MCNUTT TRAIL	306.00
095342012000	1600 TRAPPER MCNUTT TRAIL	306.00
095342013000	1603 TRAPPER MCNUTT TRAIL	306.00
095342014000	1609 TRAPPER MCNUTT TRAIL	306.00
095342015000	1611 TRAPPER MCNUTT TRAIL	306.00
095342016000	1615 TRAPPER MCNUTT TRAIL	306.00
095351001000	1640 UPPER BENCH RD	306.00
095351002000	1630 UPPER BENCH RD	306.00
095351004000	1610 UPPER BENCH RD	306.00
095351005000	1590 SLALOM PL	306.00
095351006000	1580 SLALOM PL	306.00
095351007000	1572 SLALOM PL	306.00
095351008000	1568 SLALOM PL	306.00
095351010000	1567 SLALOM PL	306.00
095351012000	1540 UPPER BENCH RD	306.00
095351013000	1560 UPPER BENCH RD	306.00
095351015000	1580 UPPER BENCH RD	306.00
095352002000	1617 UPPER BENCH RD	306.00
095352003000	1611 UPPER BENCH RD	306.00
095352004000	1595 UPPER BENCH RD	306.00
095352005000	1591 UPPER BENCH RD	306.00
095352006000	1583 UPPER BENCH RD	306.00
095352007000	1577 UPPER BENCH RD	306.00
095352008000	1569 UPPER BENCH RD	306.00
095352009000	1565 UPPER BENCH RD	306.00
095352010000	1545 UPPER BENCH RD	306.00
095352011000	1511 UPPER BENCH RD	306.00
095360001000	205 ALPINE MEADOWS RD	306.00
095360002000	205 ALPINE MEADOWS RD	306.00
095360003000	205 ALPINE MEADOWS RD	306.00
095360004000	205 ALPINE MEADOWS RD	306.00
095360005000	205 ALPINE MEADOWS RD	306.00

TAHOE TRUCKEE SANITATION AGENCY
ANNUAL BILL REPORT

TIME- 9:22:26 USER-EMILY PRGM-BC0060R PAGE 151
DATE- 6/03/19 VRSN-052119

PARCEL	DESCRIPTION	ANNUAL AMOUNT
095360006000	205 ALPINE MEADOWS RD	306.00
095360007000	205 ALPINE MEADOWS RD	306.00
095360008000	205 ALPINE MEADOWS RD	306.00
095370003000	1400 MINERAL SPRINGS TRAIL	306.00
095370004000	1392 MINERAL SPRINGS TRAIL	306.00
095370005000	1386 MINERAL SPRINGS TRAIL	306.00
095370006000	1382 MINERAL SPRINGS TRAIL	306.00
095370008000	1372 MINERAL SPRINGS TRAIL	306.00
095370010000	1362 MINERAL SPRINGS TRAIL	306.00
095370013000	1340 MINERAL SPRINGS TRAIL	306.00
095370014000	1334 MINERAL SPRINGS TRAIL	306.00
095370015000	1333 MINERAL SPRINGS TRAIL	306.00
095370016000	1341 MINERAL SPRINGS TRAIL	306.00
095370017000	1347 MINERAL SPRINGS TRAIL	306.00
095370018000	1351 MINERAL SPRINGS TRAIL	306.00
095370020000	1359 MINERAL SPRINGS TRAIL	306.00
095370021000	1365 MINERAL SPRINGS TRAIL	306.00
095370022000	1369 MINERAL SPRINGS TRAIL	306.00
095370023000	1479 FOREST TRAIL	306.00
095370024000	1485 FOREST TRAIL	306.00
095370025000	1377 MINERAL SPRINGS TRAIL	306.00
095370026000	1383 MINERAL SPRINGS TRAIL	306.00
095370027000	1389 MINERAL SPRINGS TRAIL	306.00
095370028000	1190 SNOW CREST RD	306.00
095370029000	1184 SNOW CREST RD	306.00
095370030000	1185 SNOW CREST RD	306.00
095370031000	1191 SNOW CREST RD	306.00
095370032000	1199 SNOW CREST RD	306.00
095370033000	1403 MINERAL SPRINGS TRAIL	306.00
095370035000	1346 MINERAL SPRINGS TRAIL	306.00
095380002000	1492 MINERAL SPRINGS TRAIL	306.00
095380003000	1484 MINERAL SPRINGS TRAIL	306.00
095380004000	1478 MINERAL SPRINGS TRAIL	306.00
095380008000	1448 MINERAL SPRINGS TRAIL	306.00
095380009000	1440 MINERAL SPRINGS TRAIL	306.00
095380011000	1424 MINERAL SPRINGS TRAIL	306.00
095380012000	1419 MINERAL SPRINGS TRAIL	306.00
095380014000	1433 MINERAL SPRINGS TRAIL	306.00
095380018000	1461 MINERAL SPRINGS TRAIL	306.00
095380021000	1479 MINERAL SPRINGS TRAIL	306.00
095380022000	1481 MINERAL SPRINGS TRAIL	306.00
095380024000	1497 MINERAL SPRINGS TRAIL	306.00
095380025000	1475 MINERAL SPRINGS TRAIL	306.00
095380028000	1472 MINERAL SPRINGS TRAIL	306.00
095380029000	1456 MINERAL SPRINGS TRAIL	306.00
095390001000	2101 SCOTT PEAK PL #1	306.00
095390002000	2101 SCOTT PEAK PL #2	306.00
095390003000	2101 SCOTT PEAK PL #3	306.00
095390004000	2101 SCOTT PEAK PL #4	306.00

TAHOE TRUCKEE SANITATION AGENCY
ANNUAL BILL REPORT

TIME- 9:22:26 USER-EMILY PRGM-BC0060R PAGE 152
DATE- 6/03/19 VRSN-052119

PARCEL	DESCRIPTION	ANNUAL AMOUNT
095390005000	2101 SCOTT PEAK PL #5	306.00
095390006000	2101 SCOTT PEAK PL #6	306.00
095390007000	2101 SCOTT PEAK PL #7	306.00
095390008000	2101 SCOTT PEAK PL #8	306.00
095390010000	2101 SCOTT PEAK PL #15	306.00
095390011000	2101 SCOTT PEAK PL #16	306.00
095390012000	2101 SCOTT PEAK PL #17	306.00
095390013000	2101 SCOTT PEAK PL #18	306.00
095390014000	2101 SCOTT PEAK PL #19	306.00
095390015000	2101 SCOTT PEAK RD #20	306.00
095390020000	2101 SCOTT PEAK PL #9	306.00
095390021000	2101 SCOTT PEAK PL #10	306.00
095390022000	2101 SCOTT PEAK PL #11	306.00
095390023000	2101 SCOTT PEAK PL #12	306.00
095390024000	2101 SCOTT PEAK PL #13	306.00
095390025000	2101 SCOTT PEAK PL #14	306.00
095400001000	1200 MINERAL SPRINGS TRAIL	306.00
095400002000	1210 MINERAL SPRINGS TRAIL	306.00
095400003000	1220 MINERAL SPRINGS TRAIL	306.00
095400004000	1222 MINERAL SPRINGS TRAIL	306.00
095400006000	1242 MINERAL SPRINGS TRAIL	306.00
095400009000	1264 MINERAL SPRINGS TRAIL	306.00
095400010000	1272 MINERAL SPRINGS TRAIL	306.00
095400011000	1280 MINERAL SPRINGS TRAIL	306.00
095400012000	1290 MINERAL SPRINGS TRAIL	306.00
095400013000	1300 MINERAL SPRINGS PLACE	306.00
095400014000	1310 MINERAL SPRINGS PLACE	306.00
095400015000	1320 MINERAL SPRINGS PLACE	306.00
095400016000	1324 MINERAL SPRINGS PLACE	306.00
095400018000	1329 MINERAL SPRINGS PLACE	306.00
095400019000	1321 MINERAL SPRINGS PLACE	306.00
095400020000	1319 MINERAL SPRINGS PLACE	306.00
095400021000	1315 MINERAL SPRINGS PLACE	306.00
095400022000	1309 MINERAL SPRINGS PLACE	306.00
095400023000	1303 MINERAL SPRINGS PLACE	306.00
095400024000	1300 MINERAL SPRINGS TRAIL	306.00
095400025000	1314 MINERAL SPRINGS TRAIL	306.00
095400026000	1322 MINERAL SPRINGS TRAIL	306.00
095400027000	1328 MINERAL SPRINGS TRAIL	306.00
095400028000	1325 MINERAL SPRINGS TRAIL	306.00
095400029000	1317 MINERAL SPRINGS TRAIL	306.00
095400031000	1305 MINERAL SPRINGS TRAIL	306.00
095400032000	1301 MINERAL SPRINGS TRAIL	306.00
095400033000	1297 MINERAL SPRINGS TRAIL	306.00
095400034000	1283 MINERAL SPRINGS TRAIL	306.00
095400035000	1330 PINE TRAIL RD	306.00
095400036000	1350 PINE TRAIL RD	306.00
095400037000	1360 PINE TRAIL RD	306.00
095400038000	1370 PINE TRAIL RD	306.00

TAHOE TRUCKEE SANITATION AGENCY
ANNUAL BILL REPORT

TIME- 9:22:26 USER-EMILY PRGM-BC0060R PAGE 153
DATE- 6/03/19 VRSN-052119

PARCEL	DESCRIPTION	ANNUAL AMOUNT
095400039000	1380 PINE TRAIL RD	306.00
095400040000	1381 PINE TRAIL RD	306.00
095400041000	1361 PINE TRAIL RD	306.00
095400042000	1353 PINE TRAIL RD	306.00
095400044000	1335 PINE TRAIL	306.00
095400045000	1329 PINE TRAIL RD	306.00
095400046000	1311 PINE TRAIL RD	306.00
095400047000	1257 MINERAL SPRINGS TRAIL	306.00
095400048000	1245 MINERAL SPRINGS TRAIL	306.00
095400050000	1229 MINERAL SPRINGS TRAIL	306.00
095400051000	1006 SNOW CREST RD	306.00
095400052000	1209 MINERAL SPRINGS TRAIL	306.00
095400053000	1012 SNOW CREST RD	306.00
095400054000	1018 SNOW CREST RD	306.00
095400055000	1024 SNOW CREST RD	306.00
095400056000	1030 SNOW CREST RD	306.00
095400057000	1036 SNOW CREST RD	306.00
095400058000	1042 SNOW CREST RD	306.00
095400059000	1050 SNOW CREST RD	306.00
095400060000	1054 SNOW CREST RD	306.00
095400061000	1258 MINERAL SPRINGS TRAIL	306.00
095410001000	1009 SNOW CREST RD	306.00
095410002000	1015 SNOW CREST RD	306.00
095410003000	1019 SNOW CREST RD	306.00
095410004000	1025 SNOW CREST RD	306.00
095410007000	1045 SNOW CREST RD	306.00
095410010000	1069 SNOW CREST RD	306.00
095410011000	1072 SNOW CREST RD	306.00
095410014000	1066 SNOW CREST RD	306.00
095420001000	205 ALPINE MEADOWS RD #33	306.00
095420002000	205 ALPINE MEADOWS RD #32	306.00
095420003000	205 ALPINE MEADOWS RD #31	306.00
095420004000	205 ALPINE MEADOWS RD #30	306.00
095420005000	205 ALPINE MEADOWS RD #29	306.00
095420006000	205 ALPINE MEADOWS RD #28	306.00
095420007000	205 ALPINE MEADOWS RD #27	306.00
095420008000	205 ALPINE MEADOWS RD #26	306.00
095420009000	205 ALPINE MEADOWS RD #25	306.00
095420010000	205 ALPINE MEADOWS RD #24	306.00
095420011000	205 ALPINE MEADOWS RD #23	306.00
095420012000	205 ALPINE MEADOWS RD #22	306.00
095420013000	205 ALPINE MEADOWS RD #21	612.00
095420014000	205 ALPINE MEADOWS RD #20	306.00
095420015000	205 ALPINE MEADOWS RD #19	306.00
095420016000	205 ALPINE MEADOWS RD #18	306.00
095420017000	205 ALPINE MEADOWS RD #17	306.00
095420018000	205 ALPINE MEADOWS RD #16	306.00
095420019000	205 ALPINE MEADOWS RD #15	306.00
095420020000	205 ALPINE MEADOWS RD #14	306.00

TAHOE TRUCKEE SANITATION AGENCY
ANNUAL BILL REPORT

TIME- 9:22:26 USER-EMILY PRGM-BC0060R PAGE 154
DATE- 6/03/19 VRSN-052119

PARCEL	DESCRIPTION	ANNUAL AMOUNT
095420021000	205 ALPINE MEADOWS RD #13	306.00
095420022000	205 ALPINE MEADOWS RD #12	306.00
095420023000	205 ALPINE MEADOWS RD #11	306.00
095420024000	205 ALPINE MEADOWS RD #10	306.00
095430005000	1420 CHATEAU PL	306.00
095430006000	1430 CHATEAU PL	306.00
095430008000	1460 UPPER BENCH RD	306.00
095430009000	1450 UPPER BENCH RD	306.00
095430010000	1440 CHATEAU PL	306.00
095430011000	1443 UPPER BENCH RD	306.00
095430012000	1451 UPPER BENCH RD	306.00
095430013000	1457 UPPER BENCH RD	306.00
095430014000	1465 UPPER BENCH RD	306.00
095430015000	1473 UPPER BENCH RD	306.00
095430016000	1479 UPPER BENCH RD	306.00
095430017000	1491 UPPER BENCH RD	306.00
095430019000	1480 UPPER BENCH RD	306.00
095430021000	1498 UPPER BENCH RD	306.00
095440001000	1400 PINE TRAIL RD	306.00
095440003000	1430 PINE TRAIL RD	306.00
095440004000	1440 PINE TRAIL RD	306.00
095440005000	1450 PINE TRAIL RD	306.00
095440007000	1459 PINE TRAIL RD	306.00
095440008000	1453 PINE TRAIL RD	306.00
095440009000	1447 PINE TRAIL RD	306.00
095440010000	1439 PINE TRAIL RD	306.00
095440011000	1429 PINE TRAIL RD	306.00
095440012000	1419 PINE TRAIL RD	306.00
095440013000	1411 PINE TRAIL RD	306.00
095440014000	1401 PINE TRAIL RD	306.00
095440015000	1080 SNOW CREST RD	306.00
095440016000	1100 SNOW CREST RD	306.00
095440017000	1106 SNOW CREST RD	306.00
095440018000	1112 SNOW CREST RD	306.00
095440019000	1118 SNOW CREST RD	306.00
095440020000	1124 SNOW CREST RD	306.00
095440021000	1130 SNOW CREST RD	306.00
095440022000	1136 SNOW CREST RD	306.00
095440024000	1148 SNOW CREST RD	306.00
095440026000	1160 SNOW CREST RD	306.00
095440028000	1172 SNOW CREST RD	306.00
095440030000	1177 SNOW CREST RD	306.00
095440031000	1171 SNOW CREST RD	306.00
095440033000	1163 SNOW CREST RD	306.00
095440035000	1149 SNOW CREST RD	306.00
095440036000	1145 SNOW CREST RD	306.00
095440037000	1141 SNOW CREST RD	306.00
095440038000	1137 SNOW CREST RD	306.00
095440039000	1133 SNOW CREST RD	306.00

TAHOE TRUCKEE SANITATION AGENCY
ANNUAL BILL REPORT

TIME- 9:22:26 USER-EMILY PRGM-BC0060R PAGE 155
DATE- 6/03/19 VRSN-052119

PARCEL	DESCRIPTION	ANNUAL AMOUNT
095440041000	1125 SNOW CREST RD	306.00
095440042000	1119 SNOW CREST RD	306.00
095440043000	1111 SNOW CREST RD	306.00
095440044000	1105 SNOW CREST RD	306.00
095450001000	1880 JOHN SCOTT TRAIL	306.00
095450002000	1870 JOHN SCOTT TRAIL	306.00
095450004000	1840 JOHN SCOTT TRAIL	306.00
095450005000	1820 JOHN SCOTT TRAIL	306.00
095450008000	1855 JOHN SCOTT TRAIL	306.00
095450010000	1875 JOHN SCOTT TRAIL	306.00
095450012000	1895 JOHN SCOTT TRAIL	306.00
095460001000	1551 CORTINA CT	306.00
095460002000	1547 CORTINA CT	306.00
095460003000	1541 CORTINA CT	306.00
095460004000	1558 JUNIPER MOUNTAIN RD	306.00
095460005000	1550 JUNIPER MOUNTAIN RD	306.00
095460007000	1536 JUNIPER MOUNTAIN RD	306.00
095460009000	1544 CORTINA CT	306.00
095460010000	1537 KLOSTERS CT	306.00
095460011000	1433 JUNIPER MOUNTAIN RD	306.00
095460012000	1549 KLOSTER CT	306.00
095460013000	1427 JUNIPER MOUNTAIN	306.00
095460014000	1555 KLOSTER CT	306.00
095460016000	1428 JUNIPER MOUNTAIN RD	306.00
095460017000	1422 JUNIPER MOUNTAIN RD	306.00
095460018000	1414 JUNIPER MOUNTAIN RD	306.00
095460019000	1415 JUNIPER MOUNTAIN RD	306.00
095460020000	1411 JUNIPER MOUNTAIN RD	306.00
095460021000	1559 KLOSTERS CT	306.00
095460022000	1563 KLOSTER CT	306.00
095460023000	1567 KLOSTER CT	306.00
095460024000	1576 KLOSTER CT	306.00
095460026000	1564 KLOSTER CT	306.00
095460027000	1558 KLOSTER CT	306.00
095460028000	1554 KLOSTER RD	306.00
095460029000	1548 KLOSTER RD	306.00
095460030000	1545 JUNIPER MOUNTAIN RD	306.00
095460032000	1553 JUNIPER MOUNTAIN RD	306.00
095460033000	1581 ZURS CT	306.00
095460034000	1571 ZURS CT	306.00
095460035000	1585 ZURS CT	306.00
095460036000	1593 ZURS CT	306.00
095460037000	1590 ZURS CT	306.00
095460038000	1586 ZURS CT	306.00
095460039000	1580 ZURS CT	306.00
095460040000	1572 ZURS CT	306.00
095470001000	1561 CORTINA CT	306.00
095470002000	1565 CORTINA CT	306.00
095470003000	1571 CORTINA CT	306.00

TAHOE TRUCKEE SANITATION AGENCY
ANNUAL BILL REPORT

TIME- 9:22:26 USER-EMILY PRGM-BC0060R PAGE 156
DATE- 6/03/19 VRSN-052119

PARCEL	DESCRIPTION	ANNUAL AMOUNT
095470004000	1579 CORTINA CT	306.00
095470005000	1578 CORTINA CT	306.00
095470006000	1574 CORTINA CT	306.00
095470007000	1570 CORTINA CT	306.00
095470008000	1566 CORINTA CT	306.00
095470009000	1530 JUNIPER MOUNTAIN RD	306.00
095470010000	1568 CORTINA CT	306.00
095470011000	1520 JUNIPER MOUNTAIN RD	306.00
095470012000	1514 JUNIPER MOUNTAIN RD	306.00
095470013000	1506 JUNIPER MOUNTAIN RD	306.00
095470014000	1498 JUNIPER MOUNTAIN RD	306.00
095470016000	1486 DAVOS CT	306.00
095470017000	1482 DAVOS CT	306.00
095470018000	1474 DAVOS CT	306.00
095470019000	1470 DAVOS CT	306.00
095470020000	1466 JUNIPER MOUNTAIN RD	306.00
095470021000	1458 JUNIPER MOUNTAIN RD	306.00
095470022000	1452 JUNIPER MOUNTAIN RD	306.00
095470023000	1446 JUNIPER MOUNTAIN RD	306.00
095470024000	1440 JUNIPER MOUNTAIN RD	306.00
095470025000	1434 JUNIPER MOUNTAIN RD	306.00
095470026000	1533 JUNIPER MOUNTAIN RD	306.00
095470027000	1439 JUNIPER MOUNTAIN RD	306.00
095470028000	1443 JUNIPER MOUNTAIN RD	306.00
095470029000	1447 JUNIPER MOUNTAIN RD	306.00
095470030000	1459 JUNIPER MOUNTAIN RD	306.00
095470031000	1515 JUNIPER MOUNTAIN RD	306.00
095481013000	GRANLIBAKKEN UNIT #89	306.00
095481014000	GRANLIBAKKEN UNIT #90	306.00
095481015000	GRANLIBAKKEN UNIT #91	306.00
095481016000	GRANLIBAKKEN UNIT #92	306.00
095490012000	GRANLIBAKKEN UNIT #80	306.00
095490013000	GRANLIBAKKEN UNIT #79	306.00
095490014000	GRANLIBAKKEN UNIT #78	306.00
095490015000	GRANLIBAKKEN UNIT #77	306.00
095490016000	GRANLIBAKKEN UNIT #76	306.00
095490017000	GRANLIBAKKEN UNIT #75	306.00
095490018000	GRANLIBAKKEN UNIT #74	306.00
095490019000	GRANLIBAKKEN UNIT #73	306.00
095490020000	GRANLIBAKKEN UNIT #72	306.00
095490021000	GRANLIBAKKEN UNIT #71	306.00
095490022000	GRANLIBAKKEN UNIT #70	306.00
095490023000	GRANLIBAKKEN UNIT #69	306.00
095490024000	GRANLIBAKKEN UNIT #68	306.00
095490025000	GRANLIBAKKEN UNIT #67	306.00
095490026000	GRANLIBAKKEN UNIT #66	306.00
095490027000	GRANLIBAKKEN UNIT #65	306.00
095490028000	GRANLIBAKKEN UNIT #61	306.00
095490029000	GRANLIBAKKEN UNIT #62	306.00

TAHOE TRUCKEE SANITATION AGENCY
ANNUAL BILL REPORT

TIME- 9:22:26 USER-EMILY PRGM-BC0060R PAGE 157
DATE- 6/03/19 VRSN-052119

PARCEL	DESCRIPTION	ANNUAL AMOUNT
095490030000	GRANLIBAKKEN UNIT #63	306.00
095490031000	GRANLIBAKKEN UNIT #64	306.00
095490032000	GRANLIBAKKEN UNIT #88	306.00
095490033000	GRANLIBAKKEN UNIT #87	306.00
095490034000	GRANLIBAKKEN UNIT #86	306.00
095490035000	GRANLIBAKKEN UNIT #85	306.00
095490036000	GRANLIBAKKEN UNIT #84	306.00
095490037000	GRANLIBAKKEN UNIT #83	306.00
095490038000	GRANLIBAKKEN UNIT #82	306.00
095490039000	GRANLIBAKKEN UNIT #81	306.00
095510005000	GRANLIBAKKEN UNIT #27	306.00
095510006000	GRANLIBAKKEN UNIT #42	306.00
095510007000	GRANLIBAKKEN UNIT #32	306.00
095510008000	GRANLIBAKKEN UNIT #48	306.00
095510009000	GRANLIBAKKEN UNIT #33	306.00
095510010000	GRANLIBAKKEN UNIT #47	306.00
095510011000	GRANLIBAKKEN UNIT #53	306.00
095510012000	GRANLIBAKKEN UNIT #49	306.00
095510013000	GRANLIBAKKEN UNIT #37	306.00
095510014000	GRANLIBAKKEN UNIT #54	306.00
095510015000	GRANLIBAKKEN UNIT #50	306.00
095510016000	GRANLIBAKKEN UNIT #36	306.00
095510017000	GRANLIBAKKEN UNIT #45	306.00
095510018000	GRANLIBAKKEN UNIT #31	306.00
095510019000	GRANLIBAKKEN UNIT #46	306.00
095510020000	GRANLIBAKKEN UNIT #30	306.00
095510021000	GRANLIBAKKEN UNIT #41	306.00
095510022000	GRANLIBAKKEN UNIT #26	306.00
095510023000	GRANLIBAKKEN UNIT #51	306.00
095510024000	GRANLIBAKKEN UNIT #39	306.00
095510025000	GRANLIBAKKEN UNIT #35	306.00
095510026000	GRANLIBAKKEN UNIT #52	306.00
095510027000	GRANLIBAKKEN UNIT #38	306.00
095510028000	GRANLIBAKKEN UNIT #34	306.00
095510029000	GRANLIBAKKEN UNIT #43	306.00
095510030000	GRANLIBAKKEN UNIT #29	306.00
095510031000	GRANLIBAKKEN UNIT #44	306.00
095510032000	GRANLIBAKKEN UNIT #28	306.00
095510033000	GRANLIBAKKEN UNIT #40	306.00
095510034000	GRANLIBAKKEN UNIT #25	306.00
095510035000	GRANLIBAKKEN UNIT #24	306.00
095510036000	GRANLIBAKKEN UNIT #23	306.00
095510037000	GRANLIBAKKEN UNIT #22	306.00
095510038000	GRANLIBAKKEN UNIT #21	306.00
095510039000	GRANLIBAKKEN UNIT #20	306.00
095510040000	GRANLIBAKKEN UNIT #19	306.00
095510041000	GRANLIBAKKEN UNIT #18	306.00
095510042000	GRANLIBAKKEN UNIT #17	306.00
095510043000	GRANLIBAKKEN UNIT #21	306.00

TAHOE TRUCKEE SANITATION AGENCY
ANNUAL BILL REPORT

TIME- 9:22:26 USER-EMILY PRGM-BC0060R PAGE 158
DATE- 6/03/19 VRSN-052119

PARCEL	DESCRIPTION	ANNUAL AMOUNT
095510044000	GRANLIBAKKEN UNIT #15	306.00
095510045000	GRANLIBAKKEN UNIT #14	306.00
095510046000	GRANLIBAKKEN UNIT #12	306.00
095510047000	GRANLIBAKKEN UNIT #11	306.00
095510048000	GRANLIBAKKEN UNIT #10	306.00
095520001000	2090 CHALET RD L3	306.00
095520002000	2090 CHALET RD L4	306.00
095520003000	2090 CHALET RD L1	306.00
095520004000	2090 CHALET RD L2	306.00
095520005000	2090 CHALET RD L5	306.00
095520006000	2090 CHALET RD L6	306.00
095520007000	2090 CHALET RD L9	306.00
095520008000	2090 CHALET RD L10	306.00
095520009000	2090 CHALET RD L7	306.00
095520010000	2090 CHALET RD L8	306.00
095520011000	2090 CHALET RD L11	306.00
095520012000	2090 CHALET RD L12	306.00
095520013000	2090 CHALET RD L13	306.00
095520014000	2090 CHALET RD L14	306.00
095520015000	2090 CHALET RD L15	306.00
095520016000	2090 CHALET RD L16	306.00
095520017000	2090 CHALET RD L17	306.00
095520018000	2090 CHALET RD L18	306.00
095520019000	2090 CHALET RD L19	306.00
095520020000	2090 CHALET RD L20	306.00
095520021000	2090 CHALET RD L21	306.00
095520022000	2090 CHALET RD L22	306.00
095520023000	2090 CHALET RD L23	306.00
095520024000	2090 CHALET RD L24	306.00
095520025000	2090 CHALET RD L25	306.00
095520026000	2090 CHALET RD L26	306.00
095520027000	2090 CHALET RD L27	306.00
095530001000	2201 SCOTT PEAK PL L30	306.00
095530002000	2201 SCOTT PEAK PL L31	306.00
095530003000	2201 SCOTT PEAK PL L28	306.00
095530004000	2201 SCOTT PEAK PL L29	306.00
095530005000	2201 SCOTT PEAK PL L32	306.00
095530006000	2201 SCOTT PEAK PL L33	306.00
095530007000	2201 SCOTT PEAK PL L36	306.00
095530008000	2201 SCOTT PEAK PL L37	306.00
095530009000	2201 SCOTT PEAK PL L34	306.00
095530010000	2201 SCOTT PEAK PL L35	306.00
095530011000	2201 SCOTT PEAK PL L38	306.00
095530012000	2201 SCOTT PEAK PL L39	306.00
095530013000	2201 SCOTT PEAK PL L40	306.00
095530014000	2201 SCOTT PEAK PL L41	306.00
095530015000	2201 SCOTT PEAK PL L42	306.00
095530016000	2201 SCOTT PEAK PL L43	306.00
095530017000	2201 SCOTT PEAK PL L44	306.00

TAHOE TRUCKEE SANITATION AGENCY
ANNUAL BILL REPORT

TIME- 9:22:26 USER-EMILY PRGM-BC0060R PAGE 159
DATE- 6/03/19 VRSN-052119

PARCEL	DESCRIPTION	ANNUAL AMOUNT
095530018000	2201 SCOTT PEAK PL L45	306.00
095530019000	2201 SCOTT PEAK PL L46	306.00
095530020000	2201 SCOTT PEAK PL L47	306.00
095530021000	2201 SCOTT PEAK PL L48	306.00
095530022000	2201 SCOTT PEAK PL L49	306.00
095540001000	135 ALPINE MEADOWS RD L1	306.00
095540002000	135 ALPINE MEADOWS RD L2	306.00
095540003000	135 ALPINE MEADOWS RD L3	306.00
095540004000	135 ALPINE MEADOWS RD L4	306.00
095540005000	135 ALPINE MEADOWS RD L5	306.00
095540006000	135 ALPINE MEADOWS RD L6	306.00
095540007000	135 ALPINE MEADOWS RD L7	306.00
095540008000	135 ALPINE MEADOWS RD L8	306.00
095540009000	135 ALPINE MEADOWS RD L9	306.00
095540010000	135 ALPINE MEADOWS RD L10	306.00
095540011000	135 ALPINE MEADOWS RD L11	306.00
095540012000	135 ALPINE MEADOWS RD L12	306.00
095540013000	135 ALPINE MEADOWS RD L13	306.00
095540014000	135 ALPINE MEADOWS RD L14	306.00
095540015000	135 ALPINE MEADOWS RD L15	306.00
095540016000	135 ALPINE MEADOWS RD L16	306.00
095540017000	135 ALPINE MEADOWS RD L17	306.00
095540018000	135 ALPINE MEADOWS RD L18	306.00
095540019000	135 ALPINE MEADOWS RD L19	306.00
095540020000	135 ALPINE MEADOWS RD L20	306.00
095540021000	135 ALPINE MEADOWS RD L21	306.00
095540022000	135 ALPINE MEADOWS RD L22	306.00
095540023000	135 ALPINE MEADOWS RD L23	306.00
095540024000	135 ALPINE MEADOWS RD L24	306.00
095540030000	135 ALPINE MEADOWS RD L32	306.00
095540031000	135 ALPINE MEADOWS RD 33 & 34	612.00
095540033000	135 ALPINE MEADOWS RD L35	306.00
095540034000	135 ALPINE MEADOWS RD L36	306.00
095550001000	135 ALPINE MEADOWS RD L25	306.00
095550002000	135 ALPINE MEADOWS RD L26	306.00
095550003000	135 ALPINE MEADOWS RD L27	306.00
095550004000	135 ALPINE MEADOWS RD L28	306.00
095550005000	135 ALPINE MEADOWS RD L29	306.00
096030001000	258 GRANITE CHIEF RD	306.00
096030002000	254 GRANITE CHIEF RD	612.00
096030003000	250 GRANITE CHIEF RD	612.00
096030007000	234 GRANITE CHIEF RD	306.00
096030008000	230 GRANITE CHIEF RD	306.00
096030010000	222 GRANITE CHIEF RD	306.00
096030011000	218 GRANITE CHIEF RD	306.00
096030013000	210 GRANITE CHIEF RD	306.00
096030014000	213 GRANITE CHIEF RD	918.00
096030015000	217 GRANITE CHIEF RD	612.00
096030016000	221 GRANITE CHIEF RD	612.00

TAHOE TRUCKEE SANITATION AGENCY
ANNUAL BILL REPORT

TIME- 9:22:26 USER-EMILY PRGM-BC0060R PAGE 160
DATE- 6/03/19 VRSN-052119

PARCEL	DESCRIPTION	ANNUAL AMOUNT
096030017000	225 GRANITE CHIEF RD	306.00
096030018000	229 GRANITE CHIEF RD	306.00
096030026000	255 GRANITE CHIEF RD	306.00
096030031000	226 GRANITE CHIEF RD	306.00
096030035000	241 GRANITE CHIEF RD	612.00
096030036000	214 GRANITE CHIEF RD	306.00
096030040000	249 GRANITE CHIEF RD	306.00
096030042000	251 GRANITE CHIEF RD	306.00
096030044000	303 GRANITE CHIEF RD	612.00
096030045000	242 GRANITE CHIEF RD	306.00
096030047000	233 GRANITE CHIEF RD	1,530.00
096030048000	237 GRANITE CHIEF RD	612.00
096050015000	1061 SANDY WAY	306.00
096060049000	SQUAW VALLEY STABLES	659.16
096060049000	SQUAW VALLEY RD	306.00
096060062000	1700 SQUAW VALLEY RD	306.00
096070001000	1821 APACHE CT	612.00
096070003000	1853 APACHE CT	918.00
096070005000	1840 APACHE CT	306.00
096070006000	1820 APACHE CT	306.00
096070007000	1810 APACHE CT	306.00
096070008000	1782 APACHE CT	306.00
096070009000	1750 NAVAJO CT	612.00
096070010000	1740 NAVAJO CT	306.00
096070011000	1730 NAVAJO CT	306.00
096070014000	1691 NAVAJO CT	306.00
096070015000	1701 NAVAJO CT	306.00
096070016000	1721 NAVAJO CT	306.00
096070017000	1741 NAVAJO CT	306.00
096070018000	1761 NAVAJO CT	306.00
096070020000	7002 NAVAJO CT	306.00
096070021000	1724 NAVAJO CT	306.00
096070022000	1702 NAVAJO CT	612.00
096070023000	1841 APACHE CT	306.00
096070025000	1871 APACHE CT	306.00
096070026000	1881 APACHE CT	306.00
096081003000	1820 WASHOE DR	306.00
096081005000	1800 WASHOE DR	306.00
096081006000	1810 WASHOE DR	306.00
096082001000	1849 WASHOE DR	306.00
096082002000	1821 WASHOE DR	306.00
096082003000	1809 WASHOE DR	306.00
096082004000	1801 WASHOE DR	306.00
096083001000	1799 SANDY WAY	306.00
096083002000	1779 SANDY WAY	306.00
096083003000	1759 SANDY WAY	306.00
096083004000	1739 SANDY WAY	306.00
096083006000	1701 SANDY WAY	306.00
096083010000	1760 PAIUTE PL	612.00

TAHOE TRUCKEE SANITATION AGENCY
ANNUAL BILL REPORT

TIME- 9:22:26 USER-EMILY PRGM-BC0060R PAGE 161
DATE- 6/03/19 VRSN-052119

PARCEL	DESCRIPTION	ANNUAL AMOUNT
096083011000	1700 PAIUTE PL	306.00
096091001000	1818 CHRISTY LN	306.00
096091002000	1812 CHRISTY LN	306.00
096091003000	1806 CHRISTY LN	306.00
096091004000	1800 CHRISTY LN	306.00
096092001000	1785 PAIUTE PL	306.00
096092002000	1755 PAIUTE PL	306.00
096092003000	1735 PAIUTE PL	306.00
096092004000	1715 PAIUTE PL	306.00
096092005000	1705 PAIUTE PL	306.00
096092006000	1726 CHRISTY LN	612.00
096092007000	1728 CHRISTY LN	306.00
096092008000	1730 CHRISTY LN	306.00
096092009000	1740 CHRISTY LN	306.00
096093001000	1773 CHRISTY LN	306.00
096093002000	1763 CHRISTY LN	306.00
096093003000	1753 CHRISTY LN	306.00
096093004000	1743 CHRISTY LN	306.00
096093005000	1733 CHRISTY LN	306.00
096093006000	1723 CHRISTY LN	306.00
096093007000	1713 CHRISTY LN	612.00
096101004000	1549 CHRISTY LN	306.00
096101005000	1540 SQUAW VALLEY RD	306.00
096101006000	1539 CHRISTY LN	306.00
096101007000	1530 SQUAW VALLEY RD	306.00
096101008000	1529 CHRISTY LN	306.00
096102001000	1581 SQUAW VALLEY RD U1	306.00
096102002000	1581 SQUAW VALLEY RD U2	306.00
096102003000	1581 SWUAW VALLEY RD U3	306.00
096102004000	1581 SQUAW VALLEY RD U4	306.00
096102005000	1581 SQUAW VALLEY RD U5	306.00
096102006000	1581 SQUAW VALLEY RD U6	306.00
096102007000	1581 SQUAW VALLEY RD U7	306.00
096102008000	1581 SQUAW VALLEY RD U8	306.00
096102009000	1581 SQUAW VALLEY RD U9	306.00
096102010000	1581 SQUAW VALLEY RD U10	306.00
096102011000	1581 SQUAW VALLEY RD U11	306.00
096102012000	1581 SQUAW VALLEY RD U12	306.00
096102013000	1587 SQUAW VALLEY RD U13	306.00
096102014000	1587 SQUAW VALLEY RD U14	306.00
096102015000	1587 SQUAW VALLEY RD U15	306.00
096102016000	1587 SQUAW VALLEY RD U16	306.00
096102017000	1587 SQUAW VALLEY RD U17	306.00
096102018000	1587 SQUAW VALLEY RD U18	306.00
096102019000	1587 SQUAW VALLEY RD U19	306.00
096102020000	1587 SQUAW VALLEY RD U20	306.00
096102021000	1587 SQUAW VALLEY RD U21	306.00
096102022000	1587 SQUAW VALLEY RD U22	306.00
096102023000	1587 SQUAW VALLEY RD U23	306.00

TAHOE TRUCKEE SANITATION AGENCY
ANNUAL BILL REPORT

TIME- 9:22:26 USER-EMILY PRGM-BC0060R PAGE 162
DATE- 6/03/19 VRSN-052119

PARCEL	DESCRIPTION	ANNUAL AMOUNT
096102024000	1587 SQUAW VALLEY RD U24	306.00
096102025000	1591 SQUAW VALLEY RD U25	306.00
096102026000	1591 SQUAW VALLEY RD U26	306.00
096102027000	1591 SQUAW VALLEY RD U27	306.00
096102028000	1591 SQUAW VALLEY RD U28	306.00
096102029000	1591 SQUAW VALLEY RD U29	306.00
096102030000	1591 SQUAW VALLEY RD U30	306.00
096102031000	1591 SQUAW VALLEY RD U31	306.00
096102032000	1591 SQUAW VALLEY RD U32	306.00
096102033000	1591 SQUAW VALLEY RD U33	306.00
096102034000	1591 SQUAW VALLEY RD U34	306.00
096102035000	1591 SQUAW VALLEY RD U35	306.00
096102036000	1591 SQUAW VALLEY RD U36	306.00
096103001000	1609 CHRISTY HILL RD U1	306.00
096103002000	1609 CHRISTY HILL RD U2	306.00
096103003000	1609 CHRISTY HILL RD U3	306.00
096103004000	1609 CHRISTY HILL RD U4	306.00
096103005000	1609 CHRISTY HILL RD U5	306.00
096103006000	1609 CHRISTY HILL RD U6	306.00
096103007000	1609 CHRISTY HILL RD U7	306.00
096103008000	1609 CHRISTY HILL RD U8	306.00
096103009000	1609 CHRISTY HILL RD U1	306.00
096103010000	1610 CHRISTY HILL RD U2	306.00
096103011000	1610 CHRISTY HILL RD U3	306.00
096103012000	1610 CHRISTY HILL RD U4	306.00
096103013000	1610 CHRISTY HILL RD U5	306.00
096103014000	1610 CHRISTY HILL RD U6	306.00
096103015000	1610 CHRISTY HILL RD U7	306.00
096103016000	1610 CHRISTY HILL RD U8	306.00
096103017000	1610 CHRISTY HILL RD U9	306.00
096103018000	1610 CHRISTY HILL RD U10	306.00
096103019000	1610 CHRISTY HILL RD U11	306.00
096103020000	1610 CHRISTY HILL RD U12	306.00
096110001000	1519 CHRISTY LN	612.00
096110005000	1490 SQUAW VALLEY RD	306.00
096110006000	1500 SQUAW VALLEY RD	306.00
096110007000	1510 SQUAW VALLEY RD	306.00
096110008000	1520 SQUAW VALLEY RD	612.00
096110009000	1480 SQUAW VALLEY RD	306.00
096110011000	1489 CHRISTY LN	306.00
096110012000	1499 CHRISTY LN	306.00
096121001000	1724 CHRISTY LN	306.00
096121002000	1720 LANNY LN	612.00
096121003000	1700 LANNY LN	306.00
096121004000	1680 LANNY LN	306.00
096121005000	1640 LANNY LN	306.00
096121006000	1620 LANNY LN	306.00
096121007000	1600 LANNY LN	306.00
096121008000	1580 LANNY LN	306.00

TAHOE TRUCKEE SANITATION AGENCY
ANNUAL BILL REPORT

TIME- 9:22:26 USER-EMILY PRGM-BC0060R PAGE 163
DATE- 6/03/19 VRSN-052119

PARCEL	DESCRIPTION	ANNUAL AMOUNT
096121009000	1560 LANNY LN	306.00
096121010000	1540 LANNY LN	306.00
096121011000	1520 LANNY LN	612.00
096121012000	1500 LANNY LN	306.00
096121013000	1480 LANNY LN	306.00
096121014000	1470 LANNY LN	306.00
096122001000	1680 CHRISTY LN	306.00
096122002000	1670 CHRISTY LN	306.00
096122003000	1685 LANNY LN	306.00
096122004000	1645 LANNY LN	306.00
096122005000	1599 LANNY LN	306.00
096122006000	1579 LANNY LN	306.00
096122007000	1559 LANNY LN	306.00
096122008000	1539 LANNY LN	306.00
096122009000	1509 LANNY LN	306.00
096122011000	1498 CHRISTY LN	306.00
096122012000	1500 CHRISTY LN	612.00
096122013000	1510 CHRISTY LN	306.00
096122014000	1520 CHRISTY LN	306.00
096122015000	1530 CHRISTY LN	306.00
096122016000	1550 CHRISTY LN	306.00
096122017000	1600 CHRISTY LN	612.00
096122018000	1602 CHRISTY LN	306.00
096130002000	1780 SANDY WAY	306.00
096130003000	1760 SANDY WAY	306.00
096130006000	1700 SANDY WAY	306.00
096130007000	1692 SANDY WAY	306.00
096130008000	1672 SANDY WAY	612.00
096130009000	1652 SANDY WAY	306.00
096130010000	1689 SANDY WAY	306.00
096130011000	1669 SANDY WAY	612.00
096130012000	1649 SANDY WAY	306.00
096130013000	1629 SANDY WAY	306.00
096130014000	1609 SANDY WAY	306.00
096130015000	1589 SANDY WAY	612.00
096130019000	1720 SANDY WAY	306.00
096130021000	1750 SANDY WAY	306.00
096130022000	1802 APACHE CT	306.00
096140001000	1632 SANDY WAY	306.00
096140002000	1602 SANDY WAY	306.00
096140003000	1592 SANDY WAY	306.00
096140004000	1582 SANDY WAY	306.00
096140006000	1562 SANDY WAY	306.00
096140007000	1552 SANDY WAY	612.00
096140008000	1542 SANDY WAY	306.00
096140009000	1532 SANDY WAY	306.00
096140010000	1522 SANDY WAY	306.00
096140011000	1512 SANDY WAY	306.00
096140012000	1502 SANDY WAY	306.00

TAHOE TRUCKEE SANITATION AGENCY
ANNUAL BILL REPORT

TIME- 9:22:26 USER-EMILY PRGM-BC0060R PAGE 164
DATE- 6/03/19 VRSN-052119

PARCEL	DESCRIPTION	ANNUAL AMOUNT
096140013000	1482 SANDY WAY	306.00
096140014000	1579 SANDY WAY	306.00
096140015000	1569 SANDY WAY	306.00
096140016000	1559 SANDY WAY	612.00
096140017000	1549 SANDY WAY	612.00
096140018000	1539 SANDY WAY	306.00
096140019000	1529 SANDY WAY	306.00
096140020000	1519 SANDY WAY	306.00
096140021000	1509 SANDY WAY	306.00
096140022000	1499 SANDY WAY	306.00
096140023000	1489 SANDY WAY	306.00
096140024000	1469 SANDY WAY	306.00
096140025000	1449 SANDY WAY	918.00
096140026000	1429 SANDY WAY	306.00
096140027000	1572 SANDY WAY	306.00
096151001000	1460 LANNY LN	306.00
096151002000	1450 LANNY LN	612.00
096151003000	1440 LANNY LN	306.00
096151004000	1430 LANNY LN	306.00
096151005000	1420 LANNY LN	306.00
096151006000	1410 LANNY LN	612.00
096151007000	1390 LANNY LN	306.00
096152001000	1469 LANNY LN	306.00
096152002000	1449 LANNY LN	306.00
096152003000	1429 LANNY LN	306.00
096152004000	1409 LANNY LN	306.00
096152005000	1389 LANNY LN	306.00
096152006000	1380 SQUAW VALLEY RD	612.00
096152007000	1400 SQUAW VALLEY RD	612.00
096152008000	1420 SQUAW VALLEY RD	306.00
096152009000	1440 SQUAW VALLEY RD	306.00
096152010000	1460 SQUAW VALLEY RD	306.00
096153001000	1363 LANNY LN	612.00
096153002000	1360 SQUAW VALLEY RD	306.00
096153004000	1280 SQUAW VALLEY RD	306.00
096153005000	1260 SQUAW VALLEY RD	306.00
096153006000	1340 SQUAW VALLEY RD	306.00
096153007000	1300 SQUAW VALLEY RD	306.00
096153008000	1320 SQUAW VALLEY RD	306.00
096160001000	1462 SANDY WAY	612.00
096160002000	1442 SANDY WAY	306.00
096160003000	1422 SANDY WAY	306.00
096160004000	1402 SANDY WAY	612.00
096160005000	1382 SANDY WAY	306.00
096160006000	1362 SANDY WAY	612.00
096160007000	1342 SANDY WAY	306.00
096160008000	1322 SANDY WAY	306.00
096160009000	1302 SANDY WAY	306.00
096160010000	1409 SANDY WAY	306.00

TAHOE TRUCKEE SANITATION AGENCY
ANNUAL BILL REPORT

TIME- 9:22:26 USER-EMILY PRGM-BC0060R PAGE 165
DATE- 6/03/19 VRSN-052119

PARCEL	DESCRIPTION	ANNUAL AMOUNT
096160011000	1389 SANDY WAY	306.00
096160012000	1369 SANDY WAY	306.00
096160013000	1349 SANDY WAY	306.00
096160014000	1329 SANDY WAY	612.00
096160015000	1309 SANDY WAY	306.00
096160016000	1301 SANDY WAY	306.00
096160017000	1281 SANDY WAY	306.00
096160018000	1364 LANNY LN	306.00
096160019000	1344 LANNY LN	612.00
096160020000	1324 LANNY LN	306.00
096160021000	1304 LANNY LN	306.00
096160022000	1284 LANNY LN	306.00
096160023000	1264 LANNY LN	306.00
096160024000	1244 LANNY LN	612.00
096160025000	1343 LANNY LN	306.00
096160028000	1283 LANNY LN	306.00
096160029000	1263 LANNY LN	306.00
096160030000	1253 LANNY LN	306.00
096160031000	1243 LANNY LN	306.00
096160032000	1223 LANNY LN	306.00
096160037000	1303 LANNY LN	306.00
096160038000	1323 LANNY LN	612.00
096170001000	1282 SANDY WAY	612.00
096170002000	1262 SANDY WAY	612.00
096170003000	1242 SANDY WAY	306.00
096170006000	1182 SANDY WAY	306.00
096170007000	1181 SANDY WAY	918.00
096170008000	1201 SANDY WAY	306.00
096170009000	1221 SANDY WAY	306.00
096170010000	1241 SANDY WAY	612.00
096170011000	1261 SANDY WAY	612.00
096170012000	1224 LANNY LN	306.00
096170013000	1204 LANNY LN	306.00
096170014000	1184 LANNY LN	306.00
096170015000	1164 LANNY LN	306.00
096170016000	1144 LANNY LN	306.00
096170017000	1143 LANNY LN	612.00
096170018000	1153 LANNY LN	612.00
096170019000	1070 WAYNE RD	306.00
096170020000	1183 LANNY LN	306.00
096170021000	1203 LANNY LN	306.00
096170026000	1222 SANDY WAY	306.00
096170027000	1202 SANDY WAY	306.00
096180001000	1162 SANDY WAY	306.00
096180002000	1142 SANDY WAY	306.00
096180003000	1122 SANDY WAY	306.00
096180004000	1102 SANDY WAY	306.00
096180005000	1100 SANDY WAY	306.00
096180006000	1080 SANDY WAY	918.00

TAHOE TRUCKEE SANITATION AGENCY
ANNUAL BILL REPORT

TIME- 9:22:26 USER-EMILY PRGM-BC0060R PAGE 166
DATE- 6/03/19 VRSN-052119

PARCEL	DESCRIPTION	ANNUAL AMOUNT
096180007000	1081 SANDY WAY	612.00
096180008000	1101 SANDY WAY	612.00
096180009000	1121 SANDY WAY	306.00
096180010000	1141 SANDY WAY	612.00
096180011000	1161 SANDY WAY	306.00
096180012000	1124 LANNY LN	306.00
096180013000	1104 LANNY LN	306.00
096180014000	1084 LANNY LN	306.00
096180015000	1074 LANNY LN	306.00
096180016000	1064 LANNY LN	306.00
096180017000	1044 LANNY LN	306.00
096180018000	1024 LANNY LN	306.00
096180028000	1073 RUSSELL RD	306.00
096180029000	1085 LANNY LN	306.00
096180030000	1103 LANNY LN	306.00
096180031000	1123 LANNY LN	918.00
096180037000	1003 LANNY LN	306.00
096180038000	1050 RUSSELL RD	306.00
096180039000	1063 LANNY LN	612.00
096191001000	1240 SQUAW VALLEY RD	306.00
096191002000	1220 SQUAW VALLEY RD	306.00
096191003000	1200 SQUAW VALLEY RD	306.00
096191004000	1190 SQUAW VALLEY RD	306.00
096191005000	1180 SQUAW VALLEY RD	306.00
096192001000	1000 WAYNE RD	612.00
096192002000	1140 SQUAW VALLEY RD	306.00
096192003000	1120 SQUAW VALLEY RD	306.00
096192004000	1100 SQUAW VALLEY RD	306.00
096192005000	1080 SQUAW VALLEY RD	306.00
096192006000	1060 SQUAW VALLEY RD	306.00
096193002000	1020 SQUAW VALLEY RD	612.00
096193003000	1000 SQUAW VALLEY RD	612.00
096200002000	960 SQUAW VALLEY RD	612.00
096200006000	102 HIDDEN LAKE LOOP	306.00
096200016000	1001 LANNY LN	306.00
096200018000	1004 LANNY LN	306.00
096200019000	984 LANNY LN	612.00
096200021000	272 HIDDEN LAKE LOOP	306.00
096200022000	268 HIDDEN LAKE LOOP	306.00
096200024000	260 HIDDEN LAKE LOOP	306.00
096200025000	252 HIDDEN LAKE LOOP	306.00
096200026000	244 HIDDEN LAKE LOOP	306.00
096200027000	100 HIDDEN LAKE LOOP	306.00
096200029000	108 HIDDEN LAKE LOOP	306.00
096200031000	116 HIDDEN LAKE LOOP	306.00
096200033000	124 HIDDEN LAKE LOOP	306.00
096200036000	940 SQUAW VALLEY RD	306.00
096200037000	900 SQUAW VALLEY RD	306.00
096200038000	991 LANNY LN	306.00

TAHOE TRUCKEE SANITATION AGENCY
ANNUAL BILL REPORT

TIME- 9:22:26 USER-EMILY PRGM-BC0060R PAGE 167
DATE- 6/03/19 VRSN-052119

PARCEL	DESCRIPTION	ANNUAL AMOUNT
096200045000	136 HIDDEN LAKE	306.00
096210020000	568 HIDDEN LAKE CT	306.00
096210022000	534 HIDDEN LAKE CT	306.00
096210023000	522 HIDDEN LAKE CT	306.00
096230039000	5038 RIVER RD	615.96
096230040000	5048 RIVER RD	612.00
096230044000	93 WINDING CREEK RD	612.00
096230045000	91 WINDING CREEK RD	306.00
096230046000	96 WINDING CREEK RD	306.00
096230047000	94 WINDING CREEK RD	306.00
096230048000	92 WINDING CREEK RD	306.00
096230049000	97 WINDING CREEK RD	306.00
096230050000	95 WINDING CREEK RD	306.00
096230058000	225 MEADOWS END CT	306.00
096230060000	215 MEADOWS END CT	306.00
096240002000	612 VICTOR PL	306.00
096240003000	622 VICTOR PL	306.00
096240004000	642 VICTOR PL	306.00
096240005000	662 VICTOR PL	306.00
096240006000	682 VICTOR PL	306.00
096240010000	679 VICTOR PL	306.00
096240011000	660 SQUAW VALLEY RD	306.00
096240012000	640 SQUAW VALLEY RD	306.00
096240013000	620 SQUAW VALLEY RD	306.00
096240014000	619 VICTOR PL	612.00
096240015000	639 VICTOR PL	306.00
096240016000	659 VICTOR PL	306.00
096240018000	606 VICTOR PL	612.00
096240021000	692 VICTOR PL	306.00
096240023000	701 VICTOR PL	306.00
096240024000	700 SQUAW VALLEY RD	306.00
096240025000	720 SQUAW VALLEY RD	306.00
096251001000	602 FOREST GLEN RD	306.00
096251002000	570 FOREST GLEN RD	306.00
096251003000	550 FOREST GLEN RD	612.00
096251004000	530 FOREST GLEN RD	306.00
096251005000	510 FOREST GLEN RD	306.00
096251006000	490 FOREST GLEN RD	306.00
096251007000	470 FOREST GLEN RD	306.00
096251008000	450 FOREST GLEN RD	306.00
096251009000	430 FOREST GLEN RD	612.00
096251010000	410 FOREST GLEN RD	306.00
096251011000	400 FOREST GLEN RD	306.00
096251012000	390 FOREST GLEN RD	612.00
096252001000	569 FOREST GLEN RD	306.00
096252002000	549 FOREST GLEN RD	306.00
096252003000	529 FOREST GLEN RD	306.00
096252004000	509 FOREST GLEN RD	306.00
096252005000	489 FOREST GLEN RD	306.00

TAHOE TRUCKEE SANITATION AGENCY
ANNUAL BILL REPORT

TIME- 9:22:26 USER-EMILY PRGM-BC0060R PAGE 168
DATE- 6/03/19 VRSN-052119

PARCEL	DESCRIPTION	ANNUAL AMOUNT
096252006000	469 FOREST GLEN RD	306.00
096252007000	449 FOREST GLEN RD	306.00
096252010000	389 FOREST GLEN RD	612.00
096252011000	390 WINDING CREEK RD	306.00
096252012000	410 WINDING CREEK RD	306.00
096252013000	430 WINDING CREEK RD	306.00
096252014000	450 WINDING CREEK RD	306.00
096252015000	470 WINDING CREEK RD	306.00
096252016000	490 WINDING CREEK RD	306.00
096252017000	500 SQUAW VALLEY RD	306.00
096252018000	520 SQUAW VALLEY RD	306.00
096252019000	540 SQUAW VALLEY RD	918.00
096252020000	560 SQUAW VALLEY RD	612.00
096252021000	589 FOREST GLEN RD	306.00
096252022000	600 SQUAW VALLEY RD	306.00
096252023000	409 FOREST GLEN RD	306.00
096252025000	429 FOREST GLEN RD	612.00
096261001000	370 FOREST GLEN RD	306.00
096261002000	350 FOREST GLEN RD	306.00
096261003000	330 FOREST GLEN RD	612.00
096261004000	310 FOREST GLEN RD	306.00
096261005000	290 FOREST GLEN RD	306.00
096261006000	270 FOREST GLEN RD	306.00
096261007000	250 FOREST GLEN RD	306.00
096261008000	230 FOREST GLEN RD	612.00
096261009000	210 FOREST GLEN RD	306.00
096262001000	369 FOREST GLEN RD	306.00
096262002000	349 FOREST GLEN RD	306.00
096262003000	329 FOREST GLEN RD	306.00
096262004000	309 FOREST GLEN RD	612.00
096262005000	289 FOREST GLEN RD	306.00
096262007000	249 FOREST GLEN RD	306.00
096262008000	229 FOREST GLEN RD	306.00
096262009000	219 FOREST GLEN RD	306.00
096262010000	210 WINDING CREEK RD	306.00
096262011000	230 WINDING CREEK RD	306.00
096262012000	250 WINDING CREEK RD	306.00
096262013000	270 WINDING CREEK RD	306.00
096262014000	290 WINDING CREEK RD	306.00
096262015000	310 WINDING CREEK RD	306.00
096262016000	330 WINDING CREEK RD	306.00
096262017000	350 WINDING CREEK RD	612.00
096262018000	370 WINDING CREEK RD	306.00
096263001000	206 FOREST GLEN RD	306.00
096263002000	202 FOREST GLEN RD	306.00
096263003000	200 FOREST GLEN RD	306.00
096263004000	201 FOREST GLEN RD	306.00
096263005000	203 FOREST GLEN RD	306.00
096263006000	205 FOREST GLEN RD	306.00

TAHOE TRUCKEE SANITATION AGENCY
ANNUAL BILL REPORT

TIME- 9:22:26 USER-EMILY PRGM-BC0060R PAGE 169
DATE- 6/03/19 VRSN-052119

PARCEL	DESCRIPTION	ANNUAL AMOUNT
096263007000	207 FOREST GLEN RD	306.00
096263008000	209 FOREST GLEN RD	306.00
096263009000	208 WINDING CREEK RD	306.00
096263010000	204 WINDING CREEK RD	612.00
096263011000	200 WINDING CREEK RD	306.00
096264001000	271 WINDING CREEK RD	306.00
096264002000	251 WINDING CREEK RD	306.00
096264003000	231 WINDING CREEK RD	306.00
096264004000	221 WINDING CREEK RD	306.00
096264005000	219 WINDING CREEK RD	306.00
096264007000	212 TRAIL END RD	306.00
096264008000	206 TRAIL END RD	306.00
096264009000	202 TRAIL END RD	306.00
096264010000	209 TRAIL END RD	306.00
096264011000	213 TRAIL END RD	306.00
096264012000	211 WINDING CREEK RD	306.00
096264013000	207 WINDING CREEK RD	306.00
096271001000	417 WINDING CREEK RD	306.00
096271004000	347 WINDING CREEK RD	306.00
096271005000	327 WINDING CREEK RD	306.00
096271006000	307 WINDING CREEK RD	306.00
096271007000	291 WINDING CREEK RD	306.00
096271008000	302 INDIAN TRAIL RD	306.00
096271009000	306 INDIAN TRAIL RD	306.00
096271010000	326 INDIAN TRAIL RD	306.00
096271011000	346 INDIAN TRAIL RD	306.00
096271013000	410 INDIAN TRAIL RD	306.00
096271014000	440 INDIAN TRAIL RD	306.00
096271015000	419 WINDING CREEK RD	306.00
096271016000	411 WINDING CREEK RD	306.00
096271018000	300 INDIAN TRAIL RD	306.00
096272001000	400 SQUAW VALLEY RD	306.00
096272002000	380 SQUAW VALLEY RD	306.00
096272003000	305 INDIAN TRAIL RD	306.00
096272004000	303 INDIAN TRAIL RD	306.00
096272005000	340 SQUAW VALLEY RD	306.00
096272006000	360 SQUAW VALLEY RD	306.00
096290050000	325 SQUAW VALLEY RD	612.00
096310003000	3046 RIVER RD	612.00
096320009000	3060 RIVER RD	612.00
096320014000	4080 RIVER RD	306.00
096320015000	4060 RIVER RD	306.00
096320016000	4040 RIVER RD	306.00
096320017000	3090 RIVER RD	918.00
096320019000	4090 RIVER RD	306.00
096330009000	4998 RIVER RD	306.00
096330010000	5000 RIVER RD	306.00
096340026000	435 SQUAW PEAK RD L2	306.00
096340027000	435 SQUAW PEAK RD U3	306.00

TAHOE TRUCKEE SANITATION AGENCY
ANNUAL BILL REPORT

TIME- 9:22:26 USER-EMILY PRGM-BC0060R PAGE 170
DATE- 6/03/19 VRSN-052119

PARCEL	DESCRIPTION	ANNUAL AMOUNT
096340028000	435 SQUAW PEAK RD U4	306.00
096340032000	U1 SQUAW VALLEY 4-PLEX	306.00
096350001000	SQUAW VALLEY APT #1	306.00
096350002000	SQ VAL APT #2	306.00
096350003000	445 SQ PK #3	306.00
096350004000	SQ VAL APT #4	306.00
096350005000	450 SQUAW PEAK RD	306.00
096350006000	445 SQUAW PEAK #1	306.00
096350007000	SQUAW VLY APT #7	306.00
096350008000	450 SQUAW PEAK RD	306.00
096360001000	198 TIGER TAIL RD	612.00
096360003000	155 TIGER TAIL RD	306.00
096360004000	157 TIGER TAIL RD	306.00
096360005000	159 TIGER TAIL RD	306.00
096360006000	161 TIGER TAIL RD	306.00
096360007000	163 TIGER TAIL RD	612.00
096360008000	165 TIGER TAIL RD	306.00
096360009000	167 TIGER TAIL RD	306.00
096360010000	169 TIGER TAIL RD	306.00
096360011000	171 TIGER TAIL RD	306.00
096360012000	173 TIGER TAIL RD	306.00
096360013000	248 TIGER TAIL RD	612.00
096360015000	240 TIGER TAIL RD	306.00
096360016000	236 TIGER TAIL RD	612.00
096360017000	232 TIGER TAIL RD	612.00
096360018000	228 TIGER TAIL RD	612.00
096360019000	224 TIGER TAIL RD	306.00
096360020000	220 TIGER TAIL RD	306.00
096360021000	216 TIGER TAIL RD	306.00
096360023000	208 TIGER TAIL RD	306.00
096360024000	204 TIGER TAIL RD	306.00
096360028000	194 TIGER TAIL RD	306.00
096370001000	190 TIGER TAIL RD	306.00
096370002000	186 TIGER TAIL RD	306.00
096370003000	182 TIGER TAIL RD	306.00
096370004000	178 TIGER TAIL RD	306.00
096370006000	170 TIGER TAIL RD	306.00
096370007000	166 TIGER TAIL RD	306.00
096370009000	158 TIGER TAIL RD	306.00
096370011000	150 TIGER TAIL RD	306.00
096370012000	146 TIGER TAIL RD	306.00
096370013000	142 TIGER TAIL RD	306.00
096370014000	138 TIGER TAIL RD	306.00
096370016000	130 TIGER TAIL RD	306.00
096370017000	126 TIGER TAIL RD	612.00
096370018000	122 TIGER TAIL RD	612.00
096370021000	110 TIGER TAIL RD	306.00
096370022000	113 TIGER TAIL RD	612.00
096370023000	115 TIGER TAIL RD	306.00

TAHOE TRUCKEE SANITATION AGENCY
ANNUAL BILL REPORT

TIME- 9:22:26 USER-EMILY PRGM-BC0060R PAGE 171
DATE- 6/03/19 VRSN-052119

PARCEL	DESCRIPTION	ANNUAL AMOUNT
096370024000	117 TIGER TAIL RD	612.00
096370025000	119 TIGER TAIL RD	306.00
096370026000	121 TIGER TAIL RD	306.00
096370028000	125 TIGER TAIL RD	306.00
096370029000	127 TIGER TAIL RD	306.00
096370030000	129 TIGER TAIL RD	612.00
096370031000	131 TIGER TAIL RD	306.00
096370032000	133 TIGER TAIL RD	306.00
096370033000	135 TIGER TAIL RD	306.00
096370034000	137 TIGER TAIL RD	306.00
096370035000	139 TIGER TAIL RD	306.00
096370036000	141 TIGER TAIL RD	306.00
096370037000	143 TIGER TAIL RD	306.00
096370038000	145 TIGER TAIL RD	306.00
096370039000	147 TIGER TAIL RD	306.00
096370040000	149 TIGER TAIL RD	306.00
096370041000	151 TIGER TAIL RD	306.00
096370042000	153 TIGER TAIL RD	306.00
096370043000	114 TIGER TAIL RD	306.00
096370045000	118 TIGER TAIL RD	306.00
096380001000	1783 CHRISTY LN U1G3	306.00
096380002000	1783 CHRISTY LN U2G3	306.00
096380003000	1783 CHRISTY LN U1G4	306.00
096380004000	1783 CHRISTY LN U2G4	306.00
096380005000	1783 CHRISTY LN U3G4	306.00
096380008000	1783 CHRISTY LN U1G5	306.00
096380009000	1783 CHRISTY LN U2G5	306.00
096380010000	1783 CHRISTY LN U3G5	306.00
096380011000	1783 CHRISTY LN U2G7	306.00
096380012000	1893 CHRISTY LN U1G7	306.00
096380013000	1783 CHRISTY LN U3G7	306.00
096380014000	1783 CHRISTY LN U4G7	306.00
096380015000	1783 CHRISTY LN U5G7	306.00
096380017000	1800 SQUAW VALLEY RD L1	306.00
096380017000	1800 SQUAW VALLEY RD L7	306.00
096380018000	1800 SQUAW VALLEY RD L2	306.00
096380018000	1800 SQUAW VALLEY RD L8	306.00
096380019000	1800 SQUAW VALLEY RD L3	306.00
096380019000	1800 SQUAW VALLEY RD L9	306.00
096380020000	1800 SQUAW VALLEY RD L10	306.00
096380021000	1800 SQUAW VALLEY RD L4	306.00
096380021000	1800 SQUAW VALLEY RD L11	306.00
096380022000	1800 SQUAW VALLEY RD L5	306.00
096380022000	1800 SQUAW VALLEY RD L12	306.00
096380023000	1800 SQUAW VALLEY RD L6	306.00
096380023000	1800 SQUAW VALLEY RD L13	306.00
096390001000	410 SQUAW PEAK RD L1	306.00
096390002000	410 SQUAW PEAK RD L2	306.00
096390003000	410 SQUAW PEAK RD L3	306.00

TAHOE TRUCKEE SANITATION AGENCY
ANNUAL BILL REPORT

TIME- 9:22:26 USER-EMILY PRGM-BC0060R PAGE 172
DATE- 6/03/19 VRSN-052119

PARCEL	DESCRIPTION	ANNUAL AMOUNT
096390004000	410 SQUAW PEAK RD L4	306.00
096390005000	410 SQUAW PEAK RD L5	306.00
096390006000	410 SQUAW PEAK RD L6	306.00
096390007000	410 SQUAW PEAK RD L7	306.00
096390008000	410 SQUAW PEAK RD L8	306.00
096390009000	410 SQUAW PEAK RD L9	306.00
096390010000	410 SQUAW PEAK RD L10	306.00
096390011000	410 SQUAW PEAK RD L11	306.00
096390012000	410 SQUAW PEAK RD L12	306.00
096400001000	420 SQUAW PEAK RD L14	306.00
096400002000	420 SQUAW PEAK RD L15	306.00
096400003000	420 SQUAW PEAK RD L16	306.00
096400004000	420 SQUAW PEAK RD L17	306.00
096400005000	420 SQUAW PEAK RD L21	306.00
096400006000	420 SQUAW PEAK RD L20	306.00
096400007000	420 SQUAW PEAK RD L19	306.00
096400008000	420 SQUAW PEAK RD L18	306.00
096400009000	420 SQUAW PEAK RD L22	306.00
096400010000	420 SQUAW PEAK RD L23	306.00
096400011000	420 SQUAW PEAK RD L24	306.00
096400012000	420 SQUAW PEAK RD L15	306.00
096400013000	420 SQUAW PEAK RD L29	306.00
096400014000	420 SQUAW PEAK RD L28	306.00
096400015000	420 SQUAW PEAK RD L27	306.00
096400016000	420 SQUAW PEAK RD L26	306.00
096400017000	420 SQUAW PEAK RD L30	306.00
096400018000	420 SQUAW PEAK RD L31	306.00
096400019000	420 SQUAW PEAK RD L32	306.00
096400020000	420 SQUAW PEAK RD L33	306.00
096400021000	420 SQUAW PEAK RD L37	306.00
096400022000	420 SQUAW PEAK RD L36	306.00
096400023000	420 SQUAW PEAK RD L35	306.00
096400024000	420 SQUAW PEAK RD L34	306.00
096410003000	420 SQUAW PEAK RD L39	306.00
096410004000	420 SQUAW PEAK RD L40	306.00
096410005000	420 SQUAW PEAK RD L41	306.00
096410006000	420 SQUAW PEAK RD L42	306.00
096410007000	420 SQUAW PEAK RD L43	306.00
096410008000	420 SQUAW PEAK RD L44	306.00
096410009000	420 SQUAW PEAK RD L45	306.00
096410010000	420 SQUAW PEAK RD L46	306.00
096410011000	440 SQUAW PEAK RD L47	306.00
096410012000	420 SQUAW PEAK RD L48	306.00
096410013000	420 SQUAW PEAK RD L49	306.00
096410014000	420 SQUAW PEAK RD L50	306.00
096420002000	460 SQUAW PEAK RD L1	306.00
096420003000	460 SQUAW PEAK RD L2	306.00
096420004000	460 SQUAW PEAK RD L3	306.00
096420005000	460 SQUAW PEAK RD L4	306.00

TAHOE TRUCKEE SANITATION AGENCY
ANNUAL BILL REPORT

TIME- 9:22:26 USER-EMILY PRGM-BC0060R PAGE 173
DATE- 6/03/19 VRSN-052119

PARCEL	DESCRIPTION	ANNUAL AMOUNT
096420006000	460 SQUAW PEAK RD L5	306.00
096420007000	460 SQUAW PEAK RD L6	306.00
096420008000	460 SQUAW PEAK RD L7	306.00
096420009000	460 SQUAW PEAK RD L8	306.00
096420010000	460 SQUAW PEAK RD L9	306.00
096420011000	460 SQUAW PEAK RD L10	306.00
096420012000	460 SQUAW PEAK RD L11	306.00
096420013000	460 SQUAW PEAK RD L12	306.00
096420014000	460 SQUAW PEAK RD L13	306.00
096430001000	400 SQUAW PEAK RD L1	306.00
096430002000	400 SQUAW PEAK RD L2	306.00
096430003000	400 SQUAW PEAK RD L3	306.00
096430004000	400 SQUAW PEAK RD L4	306.00
096430005000	400 SQUAW PEAK RD L5	306.00
096430006000	400 SQUAW PEAK RD L6	306.00
096430007000	400 SQUAW PEAK RD L7	306.00
096440004000	415 SQUAW PEAK RD L1	306.00
096440005000	415 SQUAW PEAK RD L2	306.00
096440006000	415 SQUAW PEAK RD L3	306.00
096440007000	415 SQUAW PEAK RD L4	306.00
096440008000	415 SQUAW PEAK RD L5	306.00
096440009000	415 SQUAW PEAK RD L6	306.00
096440010000	415 SQUAW PEAK RD L7	306.00
096440011000	415 SQUAW PEAK RD L8	306.00
096440012000	415 SQUAW PEAK RD L9	306.00
096440013000	415 SQUAW PEAK RD L10	306.00
096440014000	415 SQUAW PEAK RD L11	306.00
096440015000	415 SQUAW PEAK RD L12	306.00
096440016000	415 SQUAW PEAK RD L13	306.00
096440017000	415 SQUAW PEAK RD L14	306.00
096440018000	415 SQUAW PEAK RD L15	306.00
096440019000	415 SQUAW PEAK RD L16	306.00
096440023000	415 SQUAW PEAK RD L17	306.00
096440024000	415 SQUAW PEAK RD L18	306.00
096440025000	415 SQUAW PEAK RD L19	306.00
096440026000	415 SQUAW PEAK RD L20	306.00
096440027000	415 SQUAW PEAK RD L21	306.00
096440028000	415 SQUAW PEAK RD L22	306.00
096440029000	415 SQUAW PEAK RD L23	306.00
096440030000	415 SQUAW PEAK RD L24	306.00
096450001000	1560 SQUAW VALLEY RD L1	306.00
096450002000	1560 SQUAW VALLEY RD L2	306.00
096450003000	1560 SQUAW VALLEY RD L3	306.00
096450004000	1560 SQUAW VALLEY RD L4	306.00
096450005000	1560 SQUAW VALLEY RD L5	306.00
096450006000	1560 SQUAW VALLEY RD L6	306.00
096450007000	1560 SQUAW VALLEY RD L7	306.00
096450008000	1560 SQUAW VALLEY RD L8	306.00
096450009000	1560 SQUAW VALLEY RD L9	306.00

TAHOE TRUCKEE SANITATION AGENCY
ANNUAL BILL REPORT

TIME- 9:22:26 USER-EMILY PRGM-BC0060R PAGE 174
DATE- 6/03/19 VRSN-052119

PARCEL	DESCRIPTION	ANNUAL AMOUNT
096450010000	1560 SQUAW VALLEY RD L10	306.00
096450011000	1560 SQUAW VALLEY RD L11	306.00
096450012000	1560 SQUAW VALLEY RD L12	306.00
096450013000	1560 SQUAW VALLEY RD L14	306.00
096450014000	1560 SQUAW VALLEY RD L15	306.00
096450015000	1560 SQUAW VALLEY RD L16	306.00
096450016000	1560 SQUAW VALLEY RD L17	306.00
096450017000	1560 SQUAW VALLEY RD L18	306.00
096450018000	1560 SQUAW VALLEY RD L19	306.00
096450019000	1560 SQUAW VALLEY RD L20	306.00
096450020000	1560 SQUAW VALLEY RD L21	306.00
096450021000	1560 SQUAW VALLEY RD L22	306.00
096460001000	227 SQUAW VALLEY RD U1	306.00
096460002000	227 SQUAW VALLEY RD U2	306.00
096460003000	227 SQUAW VALLEY RD U3	306.00
096460004000	227 SQUAW VALLEY RD U4	306.00
096460005000	227 SQUAW VALLEY RD U5	306.00
096460006000	227 SQUAW VALLEY RD U6	306.00
096460007000	227 SQUAW VALLEY RD U7	306.00
096460008000	227 SQUAW VALLEY RD L8	306.00
096460009000	227 SQUAW VALLEY RD U9	306.00
096460010000	227 SQUAW VALLEY RD U10	306.00
096460011000	203 SQUAW VALLEY RD U11	306.00
096460012000	227 SQUAW VALLEY RD U12	306.00
096460013000	227 SQUAW VALLEY RD U13	306.00
096460014000	227 SQUAW VALLEY RD U14	306.00
096460015000	227 SQUAW VALLEY RD U15	306.00
096460016000	227 SQUAW VALLEY RD U16	306.00
096460017000	227 SQUAW VALLEY RD U17	306.00
096460018000	227 SQUAW VALLEY RD U18	306.00
096460019000	227 SQUAW VALLEY RD U19	306.00
096460020000	227 SQUAW VALLEY RD U20	306.00
096460021000	227 SQUAW VALLEY RD U21	306.00
096460022000	227 SQUAW VALLEY RD U22	306.00
096460023000	227 SQUAW VALLEY RD U23	306.00
096460024000	227 SQUAW VALLEY RD U24	306.00
096460025000	227 SQUAW VALLEY RD U25	306.00
096460026000	227 SQUAW VALLEY RD U26	306.00
096460027000	227 SQUAW VALLEY RD U27	306.00
096460028000	227 SQUAW VALLEY RD U28	306.00
096460029000	227 SQUAW VALLEY RD U29	306.00
096460030000	227 SQUAW VALLEY RD U30	306.00
096460031000	227 SQUAW VALLEY RD U31	306.00
096460032000	227 SQUAW VALLEY RD U32	306.00
096460033000	227 SQUAW VALLEY RD U33	306.00
096460034000	227 SQUAW VALLEY RD U34	306.00
096460035000	227 SQUAW VALLEY RD U35	306.00
096460039000	227 SQUAW VALLEY RD L36	306.00
096460040000	227 SQUAW VALLEY RD L37	306.00

TAHOE TRUCKEE SANITATION AGENCY
ANNUAL BILL REPORT

TIME- 9:22:26 USER-EMILY PRGM-BC0060R PAGE 175
DATE- 6/03/19 VRSN-052119

PARCEL	DESCRIPTION	ANNUAL AMOUNT
096460041000	227 SQUAW VALLEY RD L38	306.00
096460042000	227 SQUAW VALLEY RD L39	306.00
096460043000	227 SQUAW VALLEY RD L40	306.00
096460044000	227 SQUAW VALLEY RD L41	306.00
096460045000	227 SQUAW VALLEY RD L42	306.00
096460046000	227 SQUAW VALLEY RD L43	306.00
096460047000	227 SQUAW VALLEY RD L44	306.00
096460048000	227 SQUAW VALLEY RD L45	306.00
096460049000	227 SQUAW VALLEY RD L46	306.00
096460050000	227 SQUAW VALLEY RD L47	306.00
096460051000	227 SQUAW VALLEY RD L48	306.00
096460052000	227 SQUAW VALLEY RD L49	306.00
096460053000	227 SQUAW VALLEY RD U50	306.00
096460054000	227 SQUAW VALLEY RD L51	306.00
096460055000	227 SQUAW VALLEY RD L52	306.00
096460056000	227 SQUAW VALLEY RD L53	306.00
096460057000	227 SQUAW VALLEY RD L54	306.00
096460058000	227 SQUAW VALLEY RD L55	306.00
096460059000	227 SQUAW VALLEY RD L56	306.00
096470002000	160 WINDING CREEK RD	306.00
096470003000	140 WINDING CREEK RD	306.00
096470005000	100 WINDING CREEK RD L1	306.00
096470006000	100 WINDING CREEK RD L2	306.00
096470007000	100 WINDING CREEK RD L3	306.00
096470008000	100 WINDING CREEK RD L4	306.00
096470009000	100 WINDING CREEK RD L9	306.00
096470010000	100 WINDING CREEK RD L10	306.00
096470011000	100 WINDING CREEK RD L11	306.00
096470012000	100 WINDING CREEK RD L12	306.00
096480002000	100 WINDING CREEK RD L5	306.00
096480003000	100 WINDING CREEK RD L6	306.00
096480004000	100 WINDING CREEK RD L7	306.00
096480005000	100 WINDING CREEK RD L8	306.00
096480006000	100 WINDING CREEK RD L13	306.00
096480007000	100 WINDING CREEK RD L14	306.00
096480008000	100 WINDING CREEK RD L15	306.00
096480009000	100 WINDING CREEK RD L16	306.00
096500003000	3003 MEADOW CT L1	306.00
096500004000	3003 MEADOW CT L2	306.00
096500005000	3003 MEADOW CT L3	306.00
096500006000	3003 MEADOW CT L4	306.00
096500007000	3003 MEADOW CT L5	306.00
096500008000	3003 MEADOW CT L6	306.00
096500009000	3003 MEADOW CT L7	306.00
096500010000	3003 MEADOW CT L8	306.00
096500011000	3003 MEADOW CT L9	306.00
096500012000	3003 MEADOW CT L10	306.00
096500014000	3009 RIDGE CT L12	306.00
096500015000	3009 RIDGE CT L13	306.00

TAHOE TRUCKEE SANITATION AGENCY
ANNUAL BILL REPORT

TIME- 9:22:26 USER-EMILY PRGM-BC0060R PAGE 176
DATE- 6/03/19 VRSN-052119

PARCEL	DESCRIPTION	ANNUAL AMOUNT
096500016000	3009 RIDGE CT L14	306.00
096500017000	3009 RIDGE CT L15	306.00
096500018000	3009 RIDGE CT L16	306.00
096500019000	3010 MOUNTAIN LINKS WAY	306.00
096500020000	3022 MOUNTAIN LINKS WAY	306.00
096500024000	3060 BROKEN ARROW PL	306.00
096500025000	3080 BROKEN ARROW PL	306.00
096500026000	3090 BROKEN ARROW PL	306.00
096500028000	3073 BROKEN ARROW PL	306.00
096500029000	3061 BROKEN ARROW PL	306.00
096500033000	3009 RIDGE CT L11	306.00
096510010000	1615 SQUAW SUMMIT RD	306.00
096510012000	1715 SUMMER PL	306.00
096510015000	1695 SQUAW SUMMIT RD	306.00
096510017000	1690 SQUAW SUMMIT RD	306.00
096510020000	1720 SUMMER PL	306.00
096520002000	1609 CHRISTY LN L1	306.00
096520003000	1609 CHRISTY LN L3	306.00
096520004000	1609 CHRISTY LN L2	306.00
096520005000	1609 CHRISTY LN L4	306.00
096520006000	1609 CHRISTY LN L5	306.00
096520007000	1609 CHRISTY LN L7	306.00
096520008000	1609 CHRISTY LN L6	306.00
096520009000	1609 CHRISTY LN L8	306.00
096520010000	1609 CHRISTY LN L9	306.00
096520011000	1609 CHRISTY LN L11	306.00
096520012000	1609 CHRISTY LN L10	306.00
096520013000	1609 CHRISTY LN L12	306.00
096560001000	226 HIDDEN LAKE LOOP	306.00
096560003000	144 HIDDEN LAKE LOOP	306.00
096560004000	168 HIDDEN LAKE LOOP	306.00
096560005000	176 HIDDEN LAKE LOOP	306.00
096560006000	184 HIDDEN LAKE LOOP	306.00
096560007000	192 HIDDEN LAKE LOOP	306.00
096560008000	196 HIDDEN LAKE LOOP	306.00
096560010000	210 HIDDEN LAKE LOOP	306.00
096560011000	214 HIDDEN LAKE LOOP	306.00
096560012000	218 HIDDEN LAKE LOOP	306.00
096560014000	215 HIDDEN LAKE LOOP	306.00
096560015000	227 HIDDEN LAKE LOOP	306.00
096560016000	151 HIDDEN LAKE LOOP	306.00
096560017000	155 HIDDEN LAKE LOOP	612.00
096560018000	159 HIDDEN LAKE LOOP	306.00
096570001000	3034 MOUNTAIN LINKS WAY	306.00
096570003000	3058 MOUNTAIN LINKS WAY	306.00
096570004000	3060 MOUNTAIN LINKS WAY	306.00
096570005000	3072 MOUNTAIN LINKS WAY	306.00
096570007000	3096 MOUNTAIN LINKS WAY	306.00
096570008000	3108 MOUNTAIN LINKS WAY	612.00

TAHOE TRUCKEE SANITATION AGENCY
ANNUAL BILL REPORT

TIME- 9:22:26 USER-EMILY PRGM-BC0060R PAGE 177
DATE- 6/03/19 VRSN-052119

PARCEL	DESCRIPTION	ANNUAL AMOUNT
096570009000	3110 MOUNTAIN LINKS WAY	306.00
096570010000	3122 MOUNTAIN LINKS WAY	306.00
096570012000	3095 MOUNTAIN LINKS	306.00
096570013000	3107 SIERRA RIDGE PLACE	306.00
096570014000	3103 SIERRA RIDGE PLACE	306.00
096570015000	260 SIERRA CREST TRAIL	306.00
096570016000	272 SIERRA CREST TRAIL	306.00
096570018000	296 SIERRA CREST TRAIL	306.00
096580001000	361 SIERRA CREST TRAIL	306.00
096580002000	358 SIERRA CREST TRAIL	306.00
096580003000	375 SIERRA CREST TRAIL	306.00
096580004000	360 SIERRA CREST TRAIL	306.00
096580007000	391 SIERRA CREST TRAIL	306.00
096580010000	396 SIERRA CREST TRAIL	306.00
096590001000	3107 SIERRA CREST CT	306.00
096590002000	3119 SIERRA CREST CT	306.00
096590003000	3126 SIERRA CREST CT	306.00
096590005000	3102 SIERRA CREST CT	306.00
096590007000	213 SIERRA CREST TRAIL	306.00
096590008000	225 SIERRA CREST TRAIL	306.00
096590009000	237 SIERRA CREST TRAIL	306.00
096590010000	249 SIERRA CREST TRAIL	306.00
096590011000	3100 VALLEY VIEW CT	306.00
096590012000	3108 VALLEY VIEW CT	306.00
096590013000	3116 VALLEY VIEW CT	306.00
096590014000	3115 VALLEY VIEW CT	306.00
096590016000	250 SIERRA CREST TRAIL	306.00
096590017000	3106 SIERRA RIDGE PL	306.00
096620001000	301 INDIAN TRAIL RD	306.00
096620002000	105 INDIAN TRAIL CT	306.00
096620004000	125 INDIAN TRAIL CT	306.00
096620005000	135 INDIAN TRAIL CT	306.00
096620006000	145 INDIAN TRAIL CT	306.00
096620007000	298 INDIAN TRAIL RD	306.00
096620009000	290 INDIAN TRAIL RD	306.00
096620014000	115 INDIAN TRAIL CT	306.00
096620021000	294 INDIAN TRAIL RD	306.00
096630001000	100 SHOSHONE CT	306.00
096630002000	104 SHOSHONE CT	306.00
096630003000	108 SHOSHONE CT	306.00
096630006000	111 SHOSHONE CT	306.00
096630007000	107 SHOSHONE CT	306.00
096630008000	101 SHOSHONE CT	306.00
096630009000	83 WINDING CREEK RD	306.00
096630010000	79 WINDING CREEK RD	306.00
096630011000	75 WINDING CREEK RD	306.00
096630012000	156 PAINTED ROCK CT	306.00
096630014000	168 PAINTED ROCK CT	306.00
096630015000	174 PAINTED ROCK CT	306.00

TAHOE TRUCKEE SANITATION AGENCY
ANNUAL BILL REPORT

TIME- 9:22:26 USER-EMILY PRGM-BC0060R PAGE 178
DATE- 6/03/19 VRSN-052119

PARCEL	DESCRIPTION	ANNUAL AMOUNT
096630016000	157 PAINTED ROCK CT	306.00
096630017000	155 PAINTED ROCK CT	306.00
096630018000	64 WINDING CREEK RD	306.00
096630019000	68 WINDING CREEK RD	306.00
096630020000	72 WINDING CREEK RD	306.00
096630022000	82 WINDING CREEK RD	306.00
096630023000	86 WINDING CREEK RD	306.00
096630024000	200 SHOSHONE WAY	306.00
096630025000	206 SHOSHONE	306.00
096630026000	212 SHOSHONE WAY	306.00
096630027000	218 SHOSHONE WAY	306.00
096630028000	224 SHOSHONE WAY	306.00
096630029000	230 SHOSHONE WAY	306.00
096630031000	242 SHOSHONE WAY	306.00
096630032000	247 SHOSHONE WAY	306.00
096630033000	241 SHOSHONE WAY	306.00
096630040000	105 CREEKVIEW CT	306.00
096630041000	115 CREEKVIEW CT	306.00
096630044000	110 CREEKVIEW CT	306.00
096630047000	473 CREEKS END CT	306.00
096630049000	494 CREEKS END CT	306.00
096630050000	484 CREEKS END CT	306.00
096630051000	109 GRANITE VIEW CT	306.00
096630056000	434 CREEKS END CT	306.00
096630057000	107 ROCK GARDEN CT	306.00
096630058000	137 ROCK GARDEN CT	306.00
096630061000	122 ROCK GARDEN CT	306.00
096630062000	112 ROCK GARDEN CT	306.00
096630063000	394 CREEKS END	306.00
096630071000	229 SHOSHONE WAY	306.00
096630072000	112 SHOSHONE CT	306.00
097050043000	405 ELLIS RD	306.00
097071003000	4775 SACRAMENTO AVE	306.00
097071007000	4715 SACRAMENTO AVE	306.00
097072001000	4715 SANS SOUCI TERR	306.00
097072004000	4775 SANS SOUCI TERR	306.00
097072006000	4795 SANS SOUCI TERR	306.00
097072010000	4730 SACRAMENTO ST	306.00
097072012000	4785 SANS SOUCI TERR	306.00
097073002000	4715 CEDAR AVE	306.00
097073003000	4735 CEDAR AVE	306.00
097073006000	4790 SANS SOUCI TERR	306.00
097073007000	4795 CEDAR DR	306.00
097073010000	4710 SANS SOUCI TERR	306.00
097073026000	4705 W LAKE BLVD	306.00
097073032000	4775 W LAKE BLVD	306.00
097073035000	4740 SANS SOUCI TERR	306.00
097073036000	4780 SANS SOUCI TERR	306.00
097073040000	4725 W LAKE BLVD	918.00

TAHOE TRUCKEE SANITATION AGENCY
ANNUAL BILL REPORT

TIME- 9:22:26 USER-EMILY PRGM-BC0060R PAGE 179
DATE- 6/03/19 VRSN-052119

PARCEL	DESCRIPTION	ANNUAL AMOUNT
097073041000	4745 W LAKE BLVD	306.00
097073044000	4755 W LAKE BLVD	306.00
097073046000	4765 W LAKE BLVD	306.00
097075012000	4770 W LAKE BLVD	306.00
097075013000	4780 W LAKE BLVD	306.00
097075016000	4760 W LAKE BLVD	156.96
097075018000	4790 W LAKE BLVD	306.00
097081001000	4805 SACRAMENTO AVE	306.00
097081004000	4835 SACRAMENTO AVE	306.00
097081005000	4855 SACRAMENTO AVE	306.00
097081006000	4865 SACRAMENTO AVE	306.00
097081007000	4875 SACRAMENTO AVE	306.00
097081008000	4895 SACRAMENTO AVE	306.00
097081009000	4825 SACRAMENTO AVE	306.00
097082001000	4810 SACRAMENTO AVE	306.00
097082002000	365 FERN ST	306.00
097082003000	335 FERN ST	306.00
097082004000	315 FERN ST	306.00
097082005000	4820 SACRAMENTO AVE	306.00
097082007000	4860 SACRAMENTO AVE	306.00
097082008000	4865 SANS SOUCI TER	306.00
097082009000	4880 SACRAMENTO AVE	612.00
097082010000	310 OAK ST	306.00
097082013000	4835 SANS SOUCI AVE	1,530.00
097082019000	4855 SANS SOUCI TERR	306.00
097082020000	4840 SACRAMENTO AVE	612.00
097083001000	4805 W LAKE BLVD	306.00
097083003000	4845 W LAKE BLVD	306.00
097083005000	4875 W LAKE BLVD	306.00
097083006000	210 OAK ST	306.00
097083007000	4855 W LAKE BLVD	306.00
097083008000	4865 W LAKE BLVD	306.00
097083011000	4825 W LAKE BLVD	306.00
097083013000	4815 W LAKE BLVD	2,448.00
097084012000	4800 W LAKE BLVD	306.00
097084015000	4830 W LAKE BLVD	306.00
097084016000	4840 W LAKE BLVD	306.00
097084017000	4850 W LAKE BLVD	306.00
097084018000	4852 W LAKE BLVD	612.00
097084019000	4870 W LAKE BLVD	306.00
097084020000	4880 W LAKE BLVD	306.00
097084023000	4890 W LAKE BLVD	306.00
097084025000	4820 W LAKE BLVD	306.00
097091004000	4925 SACRAMENTO AVE	306.00
097091005000	4935 SACRAMENTO AVE	306.00
097091010000	4890 SACRAMENTO AVE	306.00
097091011000	4970 SACRAMENTO AVE	306.00
097092002000	4965 SANS SOUCI TERR	306.00
097092005000	4919 SANS SOUCI TERR	235.44

TAHOE TRUCKEE SANITATION AGENCY
ANNUAL BILL REPORT

TIME- 9:22:26 USER-EMILY PRGM-BC0060R PAGE 180
DATE- 6/03/19 VRSN-052119

PARCEL	DESCRIPTION	ANNUAL AMOUNT
097092008000	4915 SANS SOUCI TERR	306.00
097092011000	350 TROUT ST	306.00
097093004000	4995 W LAKE BLVD	306.00
097093007000	4915 W LAKE BLVD	590.64
097093008000	4980 SANS SOUCI TERR	306.00
097093010000	4925 W LAKE BLVD	745.56
097093011000	4917 W LAKE BLVD	706.32
097093012000	4905 W LAKE BLVD	306.00
097100012000	4900 W LAKE BLVD	306.00
097100013000	4910 W LAKE BLVD	306.00
097100014000	4920 W LAKE BLVD	306.00
097100020000	4990 W LAKE BLVD	612.00
097100022000	4930 W LAKE BLVD	612.00
097100034000	4960 W LAKE BLVD	306.00
097100039000	4980 W LAKE BLVD	306.00
097100041000	4960 W LAKE BLVD	306.00
097100045000	4970 W LAKE BLVD	306.00
097111007000	5055 SACRAMENTO AVE	306.00
097111008000	5059 SACRAMENTO AVE	306.00
097111011000	5095 SACRAMENTO AVE	306.00
097111022000	5065 SACRAMENTO AVE	306.00
097111023000	5045 SACRAMENTO AVE	306.00
097111028000	555 TROUT ST	306.00
097112001000	355 TROUT ST	306.00
097112002000	5010 SACRAMENTO AVE	306.00
097112003000	5020 SACRAMENTO AVE	306.00
097112006000	5045 SANS SOUCI TERR	306.00
097112007000	5055 SANS SOUCI TERR	306.00
097112008000	5065 SANS SOUCI TERR	306.00
097112009000	5075 SANS SOUCI TERR	306.00
097112010000	5095 SANS SOUCI TERR	612.00
097121001000	5005 W LAKE BLVD	306.00
097121002000	5015 W LAKE BLVD	306.00
097121007000	5075 W LAKE BLVD	306.00
097121009000	5065 W LAKE BLVD	306.00
097121013000	5085 W LAKE BLVD	306.00
097122010000	5080 W LAKE BLVD	306.00
097122013000	5000 W LAKE BLVD	306.00
097122016000	5040 W LAKE BLVD	459.00
097122018000	5050 W LAKE BLVD	306.00
097122022000	5058 W LAKE BLVD	306.00
097122023000	5060 W LAKE BLVD	306.00
097122025000	5070 W LAKE BLVD	306.00
097122026000	5046 W LAKE BLVD	612.00
097122027000	5090 W LAKE BLVD	306.00
097122028000	5020 W LAKE BLVD	612.00
097130001000	5105 SACRAMENTO ST	306.00
097130002000	385 SILVER ST	306.00
097130003000	5105 SILVER ST	306.00

TAHOE TRUCKEE SANITATION AGENCY
ANNUAL BILL REPORT

TIME- 9:22:26 USER-EMILY PRGM-BC0060R PAGE 181
DATE- 6/03/19 VRSN-052119

PARCEL	DESCRIPTION	ANNUAL AMOUNT
097130004000	5115 SANS SOUCI TERR	306.00
097130026000	5100 W LAKE BLVD	306.00
097130032000	5170 W LAKE BLVD	612.00
097130033000	HOMEWOOD MARINA LODGE	2,686.68
097130037000	5112 WEST LAKE BLVD	306.00
097130038000	5116 WEST LAKE BLVD	306.00
097130039000	5120 WEST LAKE BLVD	306.00
097130040000	5124 WEST LAKE BLVD	306.00
097130041000	5128 WEST LAKE BLVD	306.00
097130042000	5132 WEST LAKE BLVD	306.00
097140004000	5205 W LAKE BLVD	1,765.80
097140011000	5280 W LAKE BLVD	306.00
097140014000	5275 W LAKE BLVD	306.00
097140015000	5255 W LAKE BLVD	306.00
097140016000	5255 SANS SOUCI TERR	306.00
097140017000	5265 SANS SOUCI TERR	306.00
097140021000	355 SOUTH ST	306.00
097140022000	385 SOUTH ST	306.00
097140023000	5285 SACRAMENTO AVE	306.00
097140024000	5275 SACRAMENTO AVE	918.00
097140025000	5265 SACRAMENTO AVE	306.00
097140027000	5235 SACRAMENTO AVE	612.00
097140028000	5225 SACRAMENTO AVE	306.00
097140029000	5215 SACRAMENTO AVE	306.00
097140031000	5295 WLB ROCKWOOD LODGE	1,081.32
097140032000	5285 W LAKE BLVD	306.00
097140034000	5200 W LAKE BLVD	306.00
097140036000	5230 W LAKE BLVD	306.00
097140038000	5250 W LAKE BLVD	306.00
097140040000	5290 W LAKE BLVD	306.00
097140042000	5220 W LAKE BLVD	612.00
097140043000	5240 W LAKE BLVD	306.00
097151001000	5315 SACRAMENTO AVE	306.00
097151003000	5355 SACRAMENTO AVE	306.00
097151004000	5375 SACRAMENTO AVE	306.00
097151005000	5385 SACRAMENTO AVE	612.00
097151006000	5395 SACRAMENTO AVE	612.00
097151007000	5325 SACRAMENTO AVE	306.00
097151008000	5335 SACRAMENTO AVE	306.00
097152001000	5310 SACRAMENTO AVE	612.00
097152002000	5325 PROSPECT AVE	306.00
097152005000	5330 SACRAMENTO AVE	306.00
097152006000	5365 PROSPECT AVE	612.00
097152007000	5380 SACRAMENTO AVE	306.00
097152008000	5390 SACRAMENTO ST	306.00
097154002000	5390 W LAKE BLVD	612.00
097161003000	5445 SACRAMENTO AVE	306.00
097161004000	5455 SACRAMENTO AVE	306.00
097161005000	5475 SACRAMENTO AVE	306.00

TAHOE TRUCKEE SANITATION AGENCY
ANNUAL BILL REPORT

TIME- 9:22:26 USER-EMILY PRGM-BC0060R PAGE 182
DATE- 6/03/19 VRSN-052119

PARCEL	DESCRIPTION	ANNUAL AMOUNT
097161006000	5485 SACRAMENTO AVE	306.00
097162002000	5415 SANS SOUCI TERR	306.00
097162003000	5435 SACRAMENTO	306.00
097162004000	5465 PROSPECT AVE	612.00
097162006000	30 TAHOE SKI BOWL WAY	306.00
097163001000	5405 W LAKE BLVD	855.36
097163005000	5485 W LAKE BLVD	306.00
097164003000	5450 W LAKE BLVD	306.00
097164004000	5460 W LAKE BLVD	306.00
097164005000	5480 W LAKE BLVD	306.00
097164008000	5420 W LAKE BLVD	306.00
097164009000	5430 W LAKE BLVD	306.00
097164013000	5490 W LAKE BLVD	306.00
097170003000	145 TAHOE SKI BOWL WAY	306.00
097170004000	155 TAHOE SKI BOWL WAY	306.00
097170006000	175 TAHOE SKI BOWL WAY	306.00
097170007000	160 TAHOE SKI BOWL WAY	306.00
097170008000	150 TAHOE SKI BOWL WAY	306.00
097170009000	140 TAHOE SKI BOWL WAY	306.00
097170010000	130 TAHOE SKI BOWL WAY	306.00
097170012000	110 TAHOE SKI BOWL WAY	306.00
097181001000	255 TAHOE SKI BOWL WAY	306.00
097181002000	5505 W LAKE BLVD	306.00
097181003000	5525 W LAKE BLVD	306.00
097181006000	5595 MCKINNEY DR	306.00
097181007000	5605 MCKINNEY DR	306.00
097181008000	5615 MCKINNEY DR	306.00
097181009000	5575 W LAKE BLVD	306.00
097182001000	5500 W LAKE BLVD	612.00
097182002000	5520 W LAKE BLVD	306.00
097182003000	5540 W LAKE BLVD	612.00
097182004000	5560 W LAKE BLVD	306.00
097182005000	5580 W LAKE BLVD	306.00
097182006000	5600 W LAKE BLVD	306.00
097182007000	5620 W LAKE BLVD	306.00
097182008000	5650 W LAKE BLVD	306.00
097182009000	5690 W LAKE BLVD	459.00
097183001000	5600 MCKINNEY DR	306.00
097183002000	5625 MCKINNEY DR	306.00
097192002000	5790 MCKINNEY DR	306.00
097192004000	5905 W LAKE BLVD	306.00
097192005000	5975 W LAKE BLVD	306.00
097192008000	250 MEADOW RD	306.00
097192009000	5900 MCKINNEY DR	306.00
097192010000	5750 MCKINNEY DR	306.00
097193002000	5945 MCKINNEY DR	306.00
097193003000	5955 MCKINNEY DR	306.00
097193004000	300 MEADOW RD	306.00
097193005000	5899 MCKINNEY DR	306.00

TAHOE TRUCKEE SANITATION AGENCY
ANNUAL BILL REPORT

TIME- 9:22:26 USER-EMILY PRGM-BC0060R PAGE 183
DATE- 6/03/19 VRSN-052119

PARCEL	DESCRIPTION	ANNUAL AMOUNT
097193006000	5855 MCKINNEY DR	306.00
097193011000	5635 MCKINNEY DR	306.00
097193013000	5699 MCKINNEY DR	306.00
097200001000	5790 LAGOON RD	306.00
097200002000	5810 LAGOON RD	306.00
097200003000	5725 SACRAMENTO AVE	306.00
097200004000	5735 SACRAMENTO AVE	306.00
097200005000	5840 LAGOON RD	306.00
097200006000	5870 LAGOON RD	306.00
097200007000	5910 LAGOON RD	306.00
097200008000	5920 LAGOON RD	306.00
097200009000	5930 LAGOON RD	306.00
097200010000	5940 LAGOON RD	306.00
097200012000	5960 LAGOON RD	306.00
097200013000	5970 LAGOON RD	306.00
097200016000	5985 LAGOON RD	306.00
097200017000	5975 LAGOON RD	306.00
097200018000	5965 LAGOON RD	306.00
097200019000	5955 LAGOON RD	306.00
097200020000	5945 LAGOON RD	306.00
097200021000	5935 LAGOON RD	306.00
097200022000	5905 LAGOON RD	306.00
097200023000	5885 LAGOON RD	306.00
097200024000	5855 LAGOON RD	306.00
097200025000	5815 LAGOON RD	306.00
097200026000	5775 LAGOON RD	306.00
097210003000	5505 LAGOON RD	306.00
097210004000	5535 LAGOON RD	306.00
097210005000	5549 LAGOON RD	306.00
097210006000	5565 LAGOON RD	306.00
097210007000	5579 LAGOON RD	306.00
097210008000	5625 LAGOON RD	306.00
097210009000	5655 LAGOON RD	306.00
097210010000	5685 LAGOON RD	306.00
097210011000	5596 LAGOON RD	306.00
097210012000	5614 LAGOON RD	306.00
097210013000	5640 LAGOON RD	306.00
097210014000	5680 LAGOON RD	306.00
097210015000	5700 LAGOON RD	306.00
097210016000	5720 LAGOON RD	306.00
097210017000	5740 LAGOON RD	306.00
097210018000	5760 LAGOON RD	306.00
097210019000	5780 LAGOON RD	306.00
097210020000	5705 SACRAMENTO AVE	306.00
097210021000	5715 SACRAMENTO AVE	306.00
097210022000	5700 SACRAMENTO AVE	306.00
097210023000	5710 SACRAMENTO AVE	306.00
097221001000	435 TAHOE SKI BOWL WAY	306.00
097222002000	25 TAHOE SKI BOWL WAY	306.00

TAHOE TRUCKEE SANITATION AGENCY
ANNUAL BILL REPORT

TIME- 9:22:26 USER-EMILY PRGM-BC0060R PAGE 184
DATE- 6/03/19 VRSN-052119

PARCEL	DESCRIPTION	ANNUAL AMOUNT
097222003000	5520 SACRAMENTO AVE	306.00
097222004000	5540 SACRAMENTO AVE	306.00
097222005000	5580 SACRAMENTO AVE	306.00
097222006000	5600 SACRAMENTO AVE	306.00
097222007000	5610 SACRAMENTO AVE	306.00
097222008000	5630 SACRAMENTO AVE	306.00
097222010000	5670 SACRAMENTO AVE	306.00
097222011000	5680 SACRAMENTO AVE	306.00
097222012000	5690 SACRAMENTO AVE	306.00
097223001000	5605 SACRAMENTO AVE	306.00
097223002000	5625 SACRAMENTO AVE	306.00
097223003000	5655 SACRAMENTO AVE	306.00
097223004000	5675 SACRAMENTO AVE	306.00
097223005000	5695 SACRAMENTO AVE	306.00
097230003000	580 CHUKAR CIR	306.00
097230004000	570 CHUKAR CIR	306.00
097230005000	560 CHUKAR CIR	306.00
097230006000	550 CHUKAR CIR	306.00
097230007000	540 CHUKAR CIR	306.00
097230008000	530 CHUKAR CIR	306.00
097230009000	520 CHUKAR CIR	306.00
097230010000	510 CHUKAR CIR	306.00
097230011000	500 CHUKAR CIR	306.00
097230012000	490 CHUKAR CIR	306.00
097230014000	470 CHUKAR CIR	306.00
097230015000	460 CHUKAR CIR	306.00
097230016000	450 CHUKAR CIR	306.00
097230017000	560 GROUSE DR	306.00
097230018000	550 GROUSE DR	306.00
097230019000	555 GROUSE DR	306.00
097230020000	565 GROUSE DR	306.00
097230021000	575 GROUSE DR	306.00
097230022000	585 GROUSE DR	306.00
097230023000	595 GROUSE DR	306.00
097230024000	605 GROUSE DR	306.00
097230025000	615 GROUSE DR	306.00
097230026000	625 GROUSE DR	306.00
097230027000	635 GROUSE DR	306.00
097230028000	645 GROUSE DR	306.00
097230031000	610 GROUSE DR	306.00
097230032000	573 CHUKAR CIR	306.00
097230033000	503 CHUKAR CIR	306.00
097230034000	493 CHUKAR CIR	306.00
097230035000	483 CHUKAR CIR	306.00
097230036000	473 CHUKAR CIR	306.00
097230037000	463 CHUKAR CIR	306.00
097230038000	453 CHUKAR CIR	306.00
097230039000	590 GROUSE DR	306.00
097230040000	600 GROUSE DR	306.00

TAHOE TRUCKEE SANITATION AGENCY
ANNUAL BILL REPORT

TIME- 9:22:26 USER-EMILY PRGM-BC0060R PAGE 185
DATE- 6/03/19 VRSN-052119

PARCEL	DESCRIPTION	ANNUAL AMOUNT
097230041000	600 CHUKAR CIR	306.00
097230042000	590 CHUKAR CIR	306.00
097241031000	HIGH & DRY MARINA 5190 WLB	549.36
098010020000	6400 W LAKE BLVD U30	306.00
098010021000	6400 W LAKE BLVD U31	306.00
098010022000	6400 W LAKE BLVD U32	306.00
098010023000	6400 W LAKE BLVD U33	306.00
098010024000	6400 W LAKE BLVD U34	306.00
098010025000	6400 W LAKE BLVD U35	306.00
098010026000	6400 W LAKE BLVD U36	306.00
098010027000	6400 W LAKE BLVD U37	306.00
098010028000	6400 W LAKE BLVD U38	306.00
098010029000	6400 W LAKE BLVD U39	306.00
098010030000	6400 W LAKE BLVD U40	306.00
098010031000	6400 W LAKE BLVD U41	306.00
098010032000	6400 W LAKE BLVD U42	306.00
098010033000	6400 W LAKE BLVD U43	306.00
098010036000	6350 W LAKE BLVD	306.00
098010038000	6330 W LAKE BLVD	306.00
098010040000	6300 W LAKE BLVD	306.00
098022001000	295 MEADOW RD	306.00
098022002000	245 MEADOW RD	306.00
098022003000	205 MEADOW RD	306.00
098022004000	6023 W LAKE BLVD	306.00
098022005000	6055 W LAKE BLVD	306.00
098022006000	6075 W LAKE BLVD	306.00
098022007000	6095 W LAKE BLVD	306.00
098022008000	220 ELLIS RD	306.00
098022009000	6070 QUAIL CREEK LN	306.00
098022010000	6050 QUAIL CREEK LN	306.00
098022011000	6020 QUAIL CREEK LN	306.00
098022012000	6035 QUAIL CREEK LN	306.00
098022013000	6065 QUAIL CREEK LN	306.00
098022014000	6095 QUAIL CREEK LN	306.00
098022015000	280 ELLIS RD	306.00
098022016000	6070 MCKINNEY DR	306.00
098022018000	6030 MCKINNEY DR	306.00
098023001000	6015 MCKINNEY DR	306.00
098023003000	6065 MCKINNEY DR	306.00
098023004000	6095 MCKINNEY DR	306.00
098032001000	6100 MCKINNEY DR	306.00
098032002000	275 ELLIS RD	306.00
098032003000	235 ELLIS RD	306.00
098032004000	6105 W LAKE BLVD	306.00
098032005000	6115 W LAKE BLVD	306.00
098032006000	6110 MCKINNEY DR	306.00
098032007000	6120 MCKINNEY DR	306.00
098032008000	6130 MCKINNEY DR	306.00
098032009000	6140 MCKINNEY DR	306.00

TAHOE TRUCKEE SANITATION AGENCY
ANNUAL BILL REPORT

TIME- 9:22:26 USER-EMILY PRGM-BC0060R PAGE 186
DATE- 6/03/19 VRSN-052119

PARCEL	DESCRIPTION	ANNUAL AMOUNT
098032010000	6150 MCKINNEY DR	306.00
098032011000	6160 MCKINNEY DR	306.00
098032012000	6170 MCKINNEY DR	306.00
098032013000	6180 MCKINNEY DR	306.00
098032014000	6190 MCKINNEY DR	306.00
098033001000	345 ELLIS RD	306.00
098033002000	6125 MCKINNEY DR	306.00
098033003000	6131 MCKINNEY DR	306.00
098033004000	6135 MCKINNEY DR	306.00
098033005000	6145 MCKINNEY DR	306.00
098033006000	6151 MCKINNEY DR	306.00
098033007000	6155 MCKINNEY DR	306.00
098033008000	6161 MCKINNEY DR	306.00
098033009000	6165 MCKINNEY DR	306.00
098033010000	6175 MCKINNEY DR	306.00
098033011000	6185 MCKINNEY DR	306.00
098033012000	6195 MCKINNEY DR	306.00
098041007000	6290 W LAKE BLVD	306.00
098042001000	6201 MCKINNEY DR	306.00
098042002000	6220 MCKINNEY DR	306.00
098042003000	6240 MCKINNEY DR	306.00
098042004000	6250 MCKINNEY DR	306.00
098042005000	6270 MCKINNEY DR	306.00
098042006000	6280 MCKINNEY DR	306.00
098042007000	6290 MCKINNEY DR	306.00
098042009000	6300 MCKINNEY DR	306.00
098042010000	6310 MCKINNEY DR	306.00
098042011000	6320 MCKINNEY DR	306.00
098043002000	6225 MCKINNEY DR	306.00
098043003000	6245 MCKINNEY DR	306.00
098043004000	6255 MCKINNEY DR	306.00
098043005000	6275 MCKINNEY DR	306.00
098043006000	6285 MCKINNEY DR	306.00
098043007000	260 FREMONT WAY	306.00
098044001000	255 FREMONT WAY	306.00
098044002000	6315 MCKINNEY DR	306.00
098051001000	330 ELLIS RD	306.00
098051006000	370 ELLIS RD	306.00
098051007000	380 ELLIS RD	306.00
098051008000	390 ELLIS RD	306.00
098051010000	398 ELLIS RD	306.00
098051012000	350 ELLIS RD	306.00
098052001000	355 ELLIS RD	306.00
098052002000	365 ELLIS RD	306.00
098052003000	375 ELLIS RD	612.00
098052006000	6110 FLICKER AVE	306.00
098052007000	6120 FLICKER AVE	306.00
098052008000	6130 FLICKER AVE	306.00
098052009000	6140 FLICKER AVE	306.00

TAHOE TRUCKEE SANITATION AGENCY
ANNUAL BILL REPORT

TIME- 9:22:26 USER-EMILY PRGM-BC0060R PAGE 187
DATE- 6/03/19 VRSN-052119

PARCEL	DESCRIPTION	ANNUAL AMOUNT
098052010000	6150 FLICKER AVE	306.00
098052011000	6160 FLICKER AVE	306.00
098052012000	6170 FLICKER AVE	306.00
098052013000	6180 FLICKER AVE	306.00
098052018000	385 ELLIS RD	306.00
098052019000	395 ELLIS RD	306.00
098053001000	6145 FLICKER AVE	306.00
098053002000	6155 FLICKER AVE	306.00
098053003000	6165 FLICKER AVE	306.00
098053004000	6175 FLICKER AVE	306.00
098060001000	6125 FLICKER AVE	306.00
098060002000	6120 CHAMBERLAND DR	306.00
098060003000	6140 CHAMBERLAND DR	306.00
098060004000	6120 LARK DR	306.00
098060005000	6140 LARK DR	306.00
098060006000	6160 LARK DR	306.00
098060007000	6180 LARK DR	306.00
098060008000	265 GROUSE DR	306.00
098060009000	6210 LARK DR	306.00
098060010000	6220 LARK DR	306.00
098060011000	6224 LARK DR	306.00
098060012000	285 GROUSE RD	306.00
098060013000	6230 CHAMBERLAND DR	306.00
098060014000	6236 CHAMBERLAND DR	306.00
098060015000	6265 CHAMBERLAND DR	306.00
098060017000	6255 CHAMBERLAND DR	306.00
098060018000	6245 CHAMBERLAND DR	306.00
098060019000	6235 CHAMBERLAND DR	306.00
098060020000	6225 CHAMBERLAND DR	306.00
098060021000	6215 CHAMBERLAND DR	306.00
098060022000	6205 CHAMBERLAND DR	306.00
098060023000	6195 CHAMBERLAND DR	306.00
098060024000	6175 CHAMBERLAND DR	306.00
098060025000	6165 CHAMBERLAND DR	306.00
098060026000	6155 CHAMBERLAND DR	306.00
098060027000	6135 CHAMBERLAND DR	306.00
098060028000	6125 CHAMBERLAND DR	306.00
098060029000	6115 CHAMBERLAND DR	306.00
098060030000	6170 CHAMBERLAND DR	306.00
098060031000	6175 LARK DR	306.00
098060032000	6195 LARK DR	306.00
098060033000	6205 LARK DR	306.00
098060034000	6215 LARK DR	306.00
098060035000	280 GROUSE DR	306.00
098060036000	290 GROUSE DR	306.00
098060037000	6210 CHAMBERLAND DR	306.00
098060038000	6200 CHAMBERLAND DR	306.00
098060039000	6190 CHAMBERLAND DR	306.00
098071001000	250 GROUSE DR	306.00

TAHOE TRUCKEE SANITATION AGENCY
ANNUAL BILL REPORT

TIME- 9:22:26 USER-EMILY PRGM-BC0060R PAGE 188
DATE- 6/03/19 VRSN-052119

PARCEL	DESCRIPTION	ANNUAL AMOUNT
098072001000	6190 FLICKER AVE	306.00
098072002000	6200 FLICKER AVE	306.00
098072003000	6210 FLICKER AVE	306.00
098072004000	6220 FLICKER AVE	306.00
098072005000	6230 FLICKER AVE	306.00
098072006000	6240 FLICKER AVE	306.00
098072007000	6250 FLICKER AVE	306.00
098072010000	6290 FLICKER AVE	306.00
098072011000	6270 FLICKER AVE	306.00
098072012000	6280 FLICKER AVE	306.00
098073001000	6320 FLICKER AVE	306.00
098073002000	6350 FLICKER AVE	306.00
098073003000	6370 FLICKER AVE	306.00
098074002000	6315 FLICKER AVE	306.00
098074003000	6295 FLICKER AVE	306.00
098074005000	6275 FLICKER AVE	306.00
098074006000	6265 FLICKER AVE	306.00
098074007000	6255 FLICKER AVE	306.00
098074008000	6245 FLICKER AVE	306.00
098074009000	6235 FLICKER AVE	306.00
098074010000	6225 FLICKER AVE	306.00
098074011000	6215 FLICKER AVE	306.00
098074012000	255 GROUSE AVE	306.00
098081001000	6235 LARK DR	306.00
098081002000	6245 LARK DR	306.00
098081003000	6255 LARK DR	306.00
098081004000	6265 LARK DR	306.00
098081005000	6285 LARK DR	306.00
098081006000	6355 LARK DR	306.00
098081007000	6395 LARK DR	306.00
098081008000	6350 CHAMBERLAND DR	306.00
098081009000	6280 CHAMBERLAND DR	306.00
098081010000	6260 CHAMBERLAND DR	306.00
098081011000	6250 CHAMBERLAND DR	306.00
098081012000	6240 CHAMBERLAND DR	306.00
098082001000	6230 LARK DR	306.00
098082002000	6240 LARK DR	306.00
098082003000	6250 LARK DR	306.00
098082004000	6260 LARK DR	306.00
098082005000	6270 LARK DR	306.00
098082006000	6290 LARK DR	306.00
098082008000	6320 LARK DR	306.00
098082009000	6395 FLICKER AVE	306.00
098082010000	6405 FLICKER AVE	306.00
098082011000	6415 FLICKER AVE	306.00
098082012000	6420 CHAMBERLAND DR	306.00
098082013000	6410 CHAMBERLAND DR	306.00
098082014000	6400 CHAMBERLAND DR	306.00
098082015000	6370 LARK DR	306.00

TAHOE TRUCKEE SANITATION AGENCY
ANNUAL BILL REPORT

TIME- 9:22:26 USER-EMILY PRGM-BC0060R PAGE 189
DATE- 6/03/19 VRSN-052119

PARCEL	DESCRIPTION	ANNUAL AMOUNT
098082016000	6350 LARK DR	306.00
098082017000	6355 FLICKER AVE	306.00
098083001000	250 LODGE DR	306.00
098084001000	245 LODGE DRIVE	306.00
098084002000	6410 FLICKER AVE	306.00
098084003000	6420 FLICKER AVE	306.00
098084004000	6430 FLICKER AVE	306.00
098084005000	6440 FLICKER AVE	306.00
098085001000	6275 CHAMBERLAND DR	306.00
098085002000	6335 CHAMBERLAND DR	306.00
098085003000	6355 CHAMBERLAND DR	306.00
098085004000	6385 CHAMBERLAND DR	306.00
098085005000	6405 CHAMBERLAND DR	306.00
098085006000	6415 CHAMBERLAND DR	306.00
098085007000	6425 CHAMBERLAND DR	306.00
098085008000	6435 CHAMBERLAND DR	306.00
098090001000	318 SNOW BIRD LOOP	306.00
098090002000	314 SNOW BIRD LOOP	306.00
098090003000	310 SNOW BIRD LOOP	306.00
098090004000	300 SNOW BIRD LOOP	306.00
098090005000	296 SNOW BIRD LOOP	306.00
098090007000	290 SNOW BIRD LOOP	306.00
098090009000	270 SNOW BIRD LOOP	306.00
098090010000	260 SNOW BIRD LOOP	306.00
098090011000	250 SNOW BIRD LOOP	306.00
098090012000	240 SNOW BIRD LOOP	306.00
098090014000	275 SNOW BIRD LOOP	306.00
098090016000	295 SNOW BIRD LOOP	306.00
098090017000	305 SNOW BIRD LOOP	306.00
098090018000	315 SNOW BIRD LOOP	306.00
098090019000	325 SNOW BIRD LOOP	306.00
098090020000	335 SNOW BIRD LOOP	306.00
098101001000	330 SNOW BIRD LOOP	306.00
098101002000	340 SNOW BIRD LOOP	306.00
098101005000	370 SNOW BIRD LOOP	612.00
098101006000	380 SNOW BIRD LOOP	306.00
098101007000	390 SNOW BIRD LOOP	306.00
098101008000	400 SNOW BIRD LOOP	306.00
098101009000	410 SNOW BIRD LOOP	306.00
098102001000	345 SNOW BIRD LOOP	306.00
098102003000	365 SNOW BIRD LOOP	306.00
098102004000	375 SNOW BIRD LOOP	306.00
098102006000	395 SNOW BIRD LOOP	306.00
098102007000	405 SNOW BIRD LOOP	306.00
098103001000	310 TANAGER DR	306.00
098103002000	320 TANAGER DR	306.00
098103003000	330 TANAGER DR	306.00
098103004000	340 TANAGER DR	306.00
098103005000	350 TANAGER DR	306.00

TAHOE TRUCKEE SANITATION AGENCY
ANNUAL BILL REPORT

TIME- 9:22:26 USER-EMILY PRGM-BC0060R PAGE 190
DATE- 6/03/19 VRSN-052119

PARCEL	DESCRIPTION	ANNUAL AMOUNT
098103006000	360 TANAGER DR	306.00
098103007000	370 TANAGER DR	306.00
098103008000	380 TANAGER DR	306.00
098103009000	390 TANAGER DR	306.00
098104001000	315 TANAGER DR	306.00
098104002000	310 GROUSE DR	306.00
098104003000	320 GROUSE DR	306.00
098104004000	330 GROUSE DR	306.00
098104005000	340 GROUSE DR	306.00
098104006000	350 GROUSE DR	306.00
098104007000	360 GROUSE DR	306.00
098104008000	365 TANAGER DR	306.00
098104009000	355 TANAGER DR	306.00
098104010000	335 TANAGER DR	306.00
098104011000	325 TANAGER DR	306.00
098105001000	315 GROUSE DR	306.00
098105002000	325 GROUSE DR	306.00
098105003000	335 GROUSE DR	306.00
098105004000	345 GROUSE DR	306.00
098105005000	355 GROUSE DR	306.00
098105006000	365 GROUSE DR	306.00
098105007000	375 GROUSE DR	306.00
098105008000	385 GROUSE DR	306.00
098111002000	430 SNOW BIRD LOOP	306.00
098111003000	440 SNOW BIRD LOOP	306.00
098111004000	450 SNOW BIRD LOOP	306.00
098112001000	415 SNOW BIRD LOOP	306.00
098112002000	425 SNOW BIRD LOOP	306.00
098112003000	435 SNOW BIRD LOOP	306.00
098112004000	445 SNOW BIRD LOOP	306.00
098112006000	510 GROUSE DR	306.00
098112009000	201 SNOW BIRD LOOP	306.00
098112010000	225 SNOW BIRD LOOP	306.00
098112011000	235 SNOW BIRD LOOP	306.00
098112012000	245 SNOW BIRD LOOP	306.00
098113001000	400 GROUSE DR	306.00
098113002000	410 GROUSE DR	306.00
098113003000	420 GROUSE DR	306.00
098113004000	430 GROUSE DR	306.00
098113005000	460 GROUSE DR	306.00
098113006000	100 SNOW BIRD LOOP	306.00
098113007000	200 SNOW BIRD LOOP	306.00
098113008000	204 SNOW BIRD LOOP	306.00
098113010000	210 SNOW BIRD LOOP	306.00
098113011000	220 SNOW BIRD LOOP	306.00
098113012000	230 SNOW BIRD LOOP	306.00
098114001000	545 GROUSE DR	306.00
098114002000	535 GROUSE DR	306.00
098114003000	525 GROUSE DR	306.00

TAHOE TRUCKEE SANITATION AGENCY
ANNUAL BILL REPORT

TIME- 9:22:26 USER-EMILY PRGM-BC0060R PAGE 191
DATE- 6/03/19 VRSN-052119

PARCEL	DESCRIPTION	ANNUAL AMOUNT
098114004000	515 GROUSE DR	306.00
098114005000	505 GROUSE DR	306.00
098114006000	495 GROUSE DR	306.00
098114007000	485 GROUSE DR	306.00
098114008000	475 GROUSE DR	306.00
098114009000	465 GROUSE DR	306.00
098114010000	455 GROUSE DR	306.00
098114013000	445 GROUSE DR	306.00
098114014000	435 GROUSE DR	306.00
098114015000	425 GROUSE DR	306.00
098114016000	415 GROUSE DR	306.00
098114017000	405 GROUSE DR	306.00
098114018000	395 GROUSE RD	306.00
098142005000	6445 CHAMBERLAND DR	306.00
098149002000	259 ROBIN RD	306.00
098151002000	6521 N LAKE BLVD	306.00
098151004000	210 COLWELL AVE	306.00
098151005000	220 COLWELL AVE	306.00
098151007000	240 COLWELL AVE	306.00
098152001000	275 COLWELL AVE	306.00
098153003000	212 MOANA AVE	306.00
098153004000	215 MCKINNEY RUBICON SPRINGS	306.00
098153005000	216 MCKINNEY RUBICON SPRINGS	306.00
098153014000	207 MCKINNEY RUBICON SPRINGS	306.00
098153015000	6595 W LAKE BLVD	306.00
098154006000	303 GRAY AVE	306.00
098154011000	212 MCKINNEY RUBICON SPRINGS	306.00
098161009000	308 COLWELL AVE	306.00
098161016000	288 COLWELL AVE	306.00
098162002000	301 MCKINNEY RUBICON SPRINGS	306.00
098162006000	309 TALON ST	306.00
098162009000	311 TALON ST	306.00
098162011000	317 TALON ST	306.00
098162013000	313 TALON ST	306.00
098163007000	321 MCKINNEY RUBICON SPRINGS	306.00
098163008000	319 MCKINNEY RUBICON SPRINGS	306.00
098163010000	315 MCKINNEY RUBICON SPRINGS	306.00
098163013000	317 MCKINNEY RUBICON SPRINGS	306.00
098163014000	365 MCKINNEY RUBICON SPRINGS	306.00
098163015000	401 MCKINNEY RUBICON SPRINGS	306.00
098164001000	400 MCKINNEY RUBICON SPRINGS	306.00
098164008000	407 MCKINNEY RUBICON SPRINGS	306.00
098164009000	412 MCKINNEY RUBICON SPRINGS	306.00
098164014000	L14 KAILUA PARK	306.00
098164015000	406 MCKINNEY RUBICON SPRINGS	306.00
098165002000	300 MCKINNEY RUBICON SPRINGS	306.00
098165004000	304 MCKINNEY RUBICON SPRINGS	306.00
098165005000	306 MCKINNEY RUBICON SPRINGS	306.00
098165006000	308 MCKINNEY RUBICON SPRINGS	306.00

TAHOE TRUCKEE SANITATION AGENCY
ANNUAL BILL REPORT

TIME- 9:22:26 USER-EMILY PRGM-BC0060R PAGE 192
DATE- 6/03/19 VRSN-052119

PARCEL	DESCRIPTION	ANNUAL AMOUNT
098166007000	416 MIAMI AVE	306.00
098167006000	409 LEWIS AVE	306.00
098167009000	399 LEWIS AVE	306.00
098167010000	401 LEWIS AVE	306.00
098167011000	403 LEWIS AVE	306.00
098167012000	405 LEWIS AVE	306.00
098167013000	395 LEWIS AVE	306.00
098167014000	397 LEWIS AVE	306.00
098167016000	6613 EL DORADO ST	306.00
098168001000	6615 EL DORADO ST	306.00
098168003000	411 GRAY AVE	306.00
098168005000	417 GRAY AVE	306.00
098168007000	426 LEWIS AVE	306.00
098168008000	424 LEWIS AVE	306.00
098168010000	416 LEWIS AVE	306.00
098168011000	412 LEWIS AVE	306.00
098168014000	421 GRAY AVE	306.00
098168016000	434 LEWIS AVE	306.00
098168017000	438 LEWIS AVE	306.00
098168018000	6618 PINE ST	306.00
098168019000	6620 PINE ST	306.00
098168020000	425 GRAY AVE	306.00
098168021000	423 GRAY AVE	306.00
098168022000	6621 EL DORADO ST	306.00
098168024000	6617 EL DORADO ST	306.00
098168025000	6619 EL DORADO ST	306.00
098168026000	413 GRAY AVE	306.00
098168027000	415 GRAY AVE	306.00
098169004000	6625 EL DORADO ST	306.00
098169005000	6623 EL DORADO ST	306.00
098169006000	412 GRAY AVE	306.00
098169007000	428 GRAY AVE	306.00
098169008000	430 GRAY AVE	306.00
098169009000	424 GRAY AVE	306.00
098169010000	418 GRAY AVE	306.00
098169014000	414 GRAY AVE	306.00
098169015000	416 GRAY AVE	306.00
098170001000	6760 W LAKE BLVD	306.00
098170002000	6770 W LAKE BLVD	612.00
098170003000	6790 W LAKE BLVD	306.00
098171003000	6705 W LAKE BLVD	306.00
098171004000	6715 W LAKE BLVD	306.00
098171005000	6735 W LAKE BLVD	306.00
098171006000	240 ELM AVE	306.00
098171010000	6690 EL DORADO ST	306.00
098171011000	6696 EL DORADO ST	306.00
098171012000	276 ELM ST	306.00
098172001000	6769 W LAKE BLVD	3,060.00
098172002000	275 ELM ST	306.00

TAHOE TRUCKEE SANITATION AGENCY
ANNUAL BILL REPORT

TIME- 9:22:26 USER-EMILY PRGM-BC0060R PAGE 193
DATE- 6/03/19 VRSN-052119

PARCEL	DESCRIPTION	ANNUAL AMOUNT
098172004000	6745 W LAKE BLVD	306.00
098173002000	6779 W LAKE BLVD	612.00
098173005000	315 TOMAHAWK ST	306.00
098173006000	325 TOMAHAWK ST	306.00
098173008000	6775 W LAKE BLVD	612.00
098173009000	6771 EL DORADO LANE	306.00
098174003000	320 TOMAHAWK ST	612.00
098174004000	330 TOMAHAWK ST	306.00
098174008000	300 TOMAHAWK ST	306.00
098174013000	335 PLACER ST	306.00
098174016000	315 PLACER ST	306.00
098174018000	305 PLACER ST	612.00
098175003000	6755 EL DORADO ST	306.00
098175005000	320 PLACER ST	306.00
098175008000	330 PLACER ST	306.00
098175013000	335 ELM ST	306.00
098175014000	325 ELM ST	306.00
098176002000	6687 EL DORADO ST	306.00
098176003000	6693 EL DORADO ST	306.00
098176004000	6725 EL DORADO ST	306.00
098176005000	320 ELM ST	306.00
098176006000	6698 PINE ST	306.00
098176007000	6690 PINE ST	306.00
098176010000	6632 PINE ST	306.00
098176012000	6633 EL DORADO ST	306.00
098176013000	6634 PINE ST	306.00
098176014000	415 DEER AVE	306.00
098176019000	419 DEER AVE	306.00
098176020000	6631 EL DORADO ST	306.00
098177003000	414 DEER AVE	306.00
098177005000	418 DEER AVE	306.00
098177006000	420 DEER AVE	306.00
098177007000	422 DEER ST	306.00
098177008000	6627 EL DORADO ST	306.00
098180001000	6650 W LAKE BLVD	306.00
098180003000	6670 W LAKE BLVD	306.00
098180004000	6680 W LAKE BLVD	306.00
098180005000	6690 W LAKE BLVD	306.00
098180006000	6700 POWDER HORN	306.00
098180007000	6720 POWDER HORN	306.00
098180008000	6730 POWDER HORN	306.00
098180011000	6730 W LAKE BLVD	612.00
098180013000	6740 W LAKE BLVD	306.00
098180016000	6722 W LAKE BLVD	306.00
098180019000	6698 W LAKE BLVD	306.00
098180021000	6664 W LAKE BLVD	306.00
098180023000	6668 W LAKE BLVD	612.00
098180025000	6740 POWDERHORN	459.00
098191001000	100 MOANA CIR	306.00

TAHOE TRUCKEE SANITATION AGENCY
ANNUAL BILL REPORT

TIME- 9:22:26 USER-EMILY PRGM-BC0060R PAGE 194
DATE- 6/03/19 VRSN-052119

PARCEL	DESCRIPTION	ANNUAL AMOUNT
098191002000	96 MOANA CIR	306.00
098191003000	92 MOANA CIR	306.00
098191004000	88 MOANA CIR	306.00
098191006000	80 MOANA CIR	306.00
098191008000	72 MOANA CIR	306.00
098191009000	68 MOANA CIR	306.00
098191010000	64 MOANA CIR	306.00
098191012000	56 MOANA CIR	306.00
098191016000	40 MOANA CIR	306.00
098191017000	36 MOANA CIR	306.00
098191018000	32 MOANA CIR	306.00
098191019000	28 MOANA CIR	306.00
098191020000	24 MOANA CIR	306.00
098191021000	20 MOANA CIR	306.00
098191022000	16 MOANA CIR	306.00
098191023000	12 MOANA CIR	306.00
098191024000	8 MOANA CIR	306.00
098191027000	52 MOANA CIR	306.00
098191028000	48 MOANA CIR	306.00
098192001000	65 MOANA CIR	306.00
098192002000	55 MOANA CIR	306.00
098192003000	45 MOANA CIR	306.00
098192004000	35 MOANA CIR	306.00
098192005000	25 MOANA CIR	306.00
098192006000	15 MOANA CIR	306.00
098192007000	95 MOANA CIR	306.00
098192008000	85 MOANA CIR	306.00
098192009000	75 MOANA CIR	306.00
098200001000	6810 W LAKE BLVD	306.00
098200002000	6820 W LAKE BLVD	612.00
098200003000	6828 W LAKE BLVD	306.00
098200004000	6834 W LAKE BLVD	612.00
098200005000	6840 W LAKE BLVD	306.00
098200006000	6850 W LAKE BLVD	306.00
098200009000	6900 W LAKE BLVD	612.00
098200010000	6912 POMIN AVE	306.00
098200013000	6934 POMIN AVE	306.00
098200015000	6920 W LAKE BLVD	306.00
098200016000	6910 POMIN AVE	306.00
098200020000	6920 PINE ST	306.00
098200022000	6895 W LAKE BLVD	306.00
098200023000	6851 W LAKE BLVD	306.00
098200024000	EDWARDS LODGE 6845 WLB	5,850.96
098200025000	6840 PINE ST	306.00
098200029000	6821 W LAKE BLVD	3,996.84
098200031000	6835 W LAKE BLVD	306.00
098200032000	6918 POMIN AVE	306.00
098200033000	6924 POMIN AVE	306.00
098200036000	6860 W LAKE BLVD	306.00

TAHOE TRUCKEE SANITATION AGENCY
ANNUAL BILL REPORT

TIME- 9:22:26 USER-EMILY PRGM-BC0060R PAGE 195
DATE- 6/03/19 VRSN-052119

PARCEL	DESCRIPTION	ANNUAL AMOUNT
098200039000	6910 PINE ST	612.00
098210001000	6940 POMIN AVE	306.00
098210002000	6956 POMIN AVE	306.00
098210011000	7005 PINE ST	306.00
098210012000	204 PINE ST	306.00
098210013000	7025 PINE ST	306.00
098210019000	6950 W LAKE BLVD	306.00
098210022000	6999 W LAKE BLVD	612.00
098210025000	6966 W LAKE BLVD	306.00
098210027000	6960 W LAKE BLVD	306.00
098210028000	6954 W LAKE BLVD	306.00
098210029000	6959 POMIN AVE	306.00
098210030000	6980 W LAKE BLVD	306.00
098210034000	6998 W LAKE BLVD	306.00
098210035000	220 PINE ST	306.00
098210036000	216 PINE ST	201.96
098210037000	214 PINE ST	306.00
098210038000	212 PINE ST	201.96
098210039000	6970 W LAKE BLVD	1,224.00
098231002000	860 CRYSTAL WAY	306.00
098231003000	840 CRYSTAL WAY	306.00
098231005000	820 MCKINNEY CREEK RD	306.00
098231007000	800 MCKINNEY CREEK	306.00
098231008000	796 CASCADE CIR	306.00
098231010000	790 CASCADE CIR	306.00
098231011000	788 CASCADE CIR	306.00
098231012000	784 CASCADE CIR	306.00
098231014000	766 CASCADE CIR	306.00
098231017000	750 CASCADE CIR	306.00
098231018000	744 CASCADE CIR	306.00
098231019000	740 CASCADE CIR	306.00
098231020000	736 CASCADE CIR	306.00
098231021000	730 CASCADE CIR	306.00
098231024000	716 CASCADE CIR	306.00
098231025000	710 CASCADE CIR	306.00
098231029000	620 MCKINNEY CREEK CIR	306.00
098231030000	600 MCKINNEY CREEK RD	306.00
098231031000	580 MCKINNEY CREEK CIR	306.00
098231034000	724 CASCADE CIR	306.00
098231037000	704 CASCADE CIR	306.00
098231038000	640 MCKINNEY CREEK CIR	306.00
098232001000	755 CASCADE CIR	306.00
098232002000	749 CASCADE CIR	306.00
098232003000	741 CASCADE CIR	306.00
098232004000	735 CASCADE CIR	306.00
098232005000	727 CASCADE CIR	306.00
098232007000	715 CASCADE CIR	306.00
098232008000	700 MCKINNEY CREEK RD	306.00
098232009000	730 MCKINNEY CREEK RD	306.00

TAHOE TRUCKEE SANITATION AGENCY
ANNUAL BILL REPORT

TIME- 9:22:26 USER-EMILY PRGM-BC0060R PAGE 196
DATE- 6/03/19 VRSN-052119

PARCEL	DESCRIPTION	ANNUAL AMOUNT
098232010000	780 MCKINNEY CREEK RD	306.00
098232011000	785 CASCADE CIR	306.00
098232013000	771 CASCADE CIR	306.00
098232014000	765 CASCADE CIR	306.00
098233001000	575 MCKINNEY CREEK RD	306.00
098234001000	6450 CASCADE DR	306.00
098234002000	6440 CASCADE DR	306.00
098234003000	6430 CASCADE DR	306.00
098234004000	6420 CASCADE DR	306.00
098234005000	6410 CASCADE DR	306.00
098234006000	6400 CASCADE DR	306.00
098234007000	6405 MARLA CT	306.00
098235001000	6450 EMERALD CIR	306.00
098235002000	6440 EMERALD CIR	306.00
098235003000	6430 EMERALD CIR	306.00
098235004000	6420 EMERALD CIR	306.00
098235005000	775 MCKINNEY CREEK RD	306.00
098235006000	755 MCKINNEY CREEK RD	306.00
098235007000	6405 CASCADE DR	306.00
098235008000	6415 CASCADE DR	306.00
098235009000	6425 CASCADE DR	306.00
098235010000	6435 CASCADE DR	306.00
098235011000	6445 CASCADE DR	306.00
098235012000	6455 CASCADE DR	306.00
098240001000	849 MCKINNEY CREEK RD	306.00
098240006000	6409 EMERALD CIR	306.00
098240007000	6415 EMERALD CIR	306.00
098240008000	6419 EMERALD CIR	306.00
098240009000	6425 EMERALD CIR	306.00
098240010000	6429 EMERALD CIR	306.00
098240011000	6435 EMERALD CIR	306.00
098240012000	6445 EMERALD CIR	306.00
098240013000	6455 EMERALD CIR	306.00
098251001000	6460 EMERALD CIR	306.00
098251002000	6465 CASCADE DR	306.00
098251005000	6490 EMERALD CIR	306.00
098252002000	6470 CASCADE DR	306.00
098252003000	6480 CASCADE DR	306.00
098252004000	6490 CASCADE DR	306.00
098252006000	6550 CASCADE DR	306.00
098252007000	6590 CASCADE DR	306.00
098253001000	6465 EMERALD CIR	306.00
098253003000	6495 EMERALD CIR	306.00
098253004000	800 WOODSIDE DR	306.00
098253005000	810 WOODSIDE DR	306.00
098253006000	820 WOODSIDE DR	306.00
098253008000	840 WOODSIDE DR	306.00
098260002000	860 WOODSIDE DR	306.00
098260003000	870 WOODSIDE DR	306.00

TAHOE TRUCKEE SANITATION AGENCY
ANNUAL BILL REPORT

TIME- 9:22:26 USER-EMILY PRGM-BC0060R PAGE 197
DATE- 6/03/19 VRSN-052119

PARCEL	DESCRIPTION	ANNUAL AMOUNT
098260004000	880 WOODSIDE DR	306.00
098260008000	855 CRYSTAL WAY	306.00
098271003000	6615 CASCADE DR	306.00
098271005000	6655 CASCADE DR	306.00
098271007000	790 RUBICON AVE	306.00
098271008000	800 SPRINGS CT	306.00
098271009000	829 SHERWOOD CT	306.00
098271013000	875 WOODSIDE DR	306.00
098271015000	855 WOODSIDE DR	306.00
098272002000	6610 CASCADE DR	306.00
098272003000	6620 CARNELIA DR	306.00
098272004000	6630 CASCADE DR	306.00
098272005000	6640 CASCADE DR	306.00
098272006000	6650 CASCADE DR	306.00
098272007000	6690 CASCADE DR	306.00
098272013000	6750 SPRINGS CT	306.00
098272015000	6770 SPRINGS CT	306.00
098272017000	6665 MCKINNEY CT	306.00
098272018000	6660 MCKINNEY CT	306.00
098272019000	6655 MCKINNEY CT	306.00
098272020000	6650 MCKINNEY CT	306.00
098272021000	6645 MCKINNEY CT	306.00
098272022000	6640 MCKINNEY CT	306.00
098272027000	6700 SPRINGS CT	306.00
098272028000	6710 SPRINGS CT	306.00
098273001000	825 MCKINNEY RUBICON SPRINGS	306.00
098273002000	6705 SPRINGS CT	306.00
098273005000	6735 SPRINGS CT	306.00
098273006000	6745 SPRINGS CT	306.00
098273007000	6755 SPRINGS CT	306.00
098273009000	6775 SPRINGS CT	306.00
098280001000	6645 KNOBCONE ST	306.00
098280002000	6635 KNOBCONE	306.00
098280003000	6625 KNOBCONE	306.00
098280004000	6615 KNOBCONE ST	306.00
098280005000	6605 KNOBCONE ST	306.00
098280006000	6600 MCKINNEY CREEK RD	306.00
098280007000	6620 MCKINNEY CREEK RD	306.00
098280008000	6630 MCKINNEY CREEK RD	306.00
098280009000	6640 MCKINNEY CREEK RD	306.00
098280010000	6650 MCKINNEY CREEK RD	306.00
098280011000	6670 MCKINNEY CREEK RD	306.00
098280012000	6690 MCKINNEY CREEK RD	306.00
098280013000	6695 MCKINNEY CREEK RD	306.00
098280015000	6665 MCKINNEY CREEK RD	306.00
098280016000	6655 MCKINNEY CREEK RD	306.00
098280017000	6645 MCKINNEY CREEK RD	306.00
098280018000	6635 MCKINNEY CREEK RD	306.00
098280019000	6625 MCKINNEY CREEK RD	306.00

TAHOE TRUCKEE SANITATION AGENCY
ANNUAL BILL REPORT

TIME- 9:22:26 USER-EMILY PRGM-BC0060R PAGE 198
DATE- 6/03/19 VRSN-052119

PARCEL	DESCRIPTION	ANNUAL AMOUNT
098280020000	6615 MCKINNEY CREEK RD	306.00
098280021000	6605 MCKINNEY CREEK RD	306.00
098280022000	6595 MCKINNEY CREEK RD	306.00
098280024000	6575 MCKINNEY CREEK RD	306.00
098280025000	6590 MCKINNEY CT	306.00
098280026000	6595 MCKINNEY CT	306.00
098280027000	6600 MCKINNEY CT	306.00
098280029000	6610 MCKINNEY CT	306.00
098280030000	6615 MCKINNEY CT	306.00
098280031000	6620 MCKINNEY CT	306.00
098280032000	6715 MCKINNEY CT	306.00
098280033000	6705 MCKINNEY CT	306.00
098280034000	6700 MCKINNEY CT	306.00
098280035000	6695 MCKINNEY CT	306.00
098280036000	6690 MCKINNEY CT	306.00
098280037000	6685 MCKINNEY CT	306.00
098280039000	6675 MCKINNEY CT	306.00
098291001000	6565 MCKINNEY CREEK RD	306.00
098291003000	6473 MCKINNEY CREEK RD	306.00
098291005000	6453 MCKINNEY CREEK RD	306.00
098291006000	6443 MCKINNEY CREEK RD	306.00
098291008000	6423 MCKINNEY CREEK RD	306.00
098291009000	6413 MCKINNEY CREEK RD	306.00
098291010000	6403 MCKINNEY CREEK RD	612.00
098292001000	540 MCKINNEY CREEK RD	306.00
098292002000	6400 MCKINNEY CREEK RD	306.00
098292003000	6420 MCKINNEY CREEK RD	306.00
098292004000	6450 MCKINNEY CREEK RD	306.00
098292006000	560 ROBIN RD	306.00
098292007000	550 ROBIN RD	306.00
098292008000	540 ROBIN RD	306.00
098292011000	510 ROBIN RD	306.00
098293001000	503 ROBIN RD	306.00
098293002000	513 ROBIN RD	306.00
098293003000	523 ROBIN RD	306.00
098293004000	533 ROBIN RD	306.00
098293005000	543 ROBIN RD	306.00
098293006000	553 ROBIN RD	306.00
098293010000	580 MCKINNEY RUBICON SPRINGS	306.00
098293011000	570 MCKINNEY RUBICON SPRINGS	306.00
098293012000	560 MCKINNEY RUBICON SPRINGS	306.00
098293014000	540 MCKINNEY RUBICON SPRINGS	306.00
098293015000	530 MCKINNEY RUBICON SPRINGS	306.00
098293018000	500 MCKINNEY RUBICON SPRINGS	306.00
098293020000	480 MCKINNEY RUBICON SPRINGS	306.00
098293022000	6580 MCKINNEY CREEK RD	306.00
098293023000	590 MCKINNEY RUBICON SPRINGS	306.00
098294001000	493 MCKINNEY RUBICON SPRINGS	306.00
098294002000	503 MCKINNEY RUBICON SPRINGS	306.00

TAHOE TRUCKEE SANITATION AGENCY
ANNUAL BILL REPORT

TIME- 9:22:26 USER-EMILY PRGM-BC0060R PAGE 199
DATE- 6/03/19 VRSN-052119

PARCEL	DESCRIPTION	ANNUAL AMOUNT
098294003000	513 MCKINNEY RUBICON SPRINGS	306.00
098294004000	523 MCKINNEY RUBICON SPRINGS	306.00
098294005000	555 MCKINNEY RUBICON SPRINGS	306.00
098294006000	6620 KNOBCONE ST	306.00
098294007000	6630 KNOBCONE ST	306.00
098294008000	6640 KNOBCONE ST	306.00
098300001000	6412 MARLA CT	306.00
098300002000	6422 MARLA CT	306.00
098300003000	6432 MARLA CT	306.00
098300004000	6444 MARLA CT	306.00
098300006000	6474 MARLA CT	306.00
098300007000	6484 MARLA CT	306.00
098300008000	6481 MARLA CT	306.00
098300009000	6471 MARLA CT	306.00
098300010000	6461 MARLA CT	306.00
098300012000	6431 MARLA CT	306.00
098300013000	6421 MARLA CT	306.00
098300014000	6411 MARLA CT	306.00
098311001000	830 EVERGREEN WY	306.00
098311002000	840 MCKINNEY RUBICON SPRINGS	306.00
098312001000	845 MCKINNEY RUBICON SPRINGS	306.00
098312003000	810 EVERGREEN WY	306.00
098312004000	800 EVERGREEN WY	306.00
098312005000	790 EVERGREEN WY	306.00
098312008000	803 PINE RIDGE RD	306.00
098312009000	799 PINE RIDGE RD	306.00
098312010000	796 PINE RIDGE RD	306.00
098312011000	793 PINE RIDGE RD	306.00
098312012000	783 PINE RIDGE RD	306.00
098312013000	773 PINE RIDGE RD	306.00
098312018000	733 PINE RIDGE RD	306.00
098314006000	780 PINE RIDGE RD	306.00
098314007000	770 PINE RIDGE RD	306.00
098314009000	750 PINE RIDGE RD	306.00
098314010000	740 PINE RIDGE RD	306.00
098314011000	730 PINE RIDGE RD	306.00
098314012000	720 PINE RIDGE RD	306.00
098314014000	825 EVERGREEN WAY	306.00
098314018000	815 EVERGREEN WAY	306.00
098315001000	855 EVERGREEN WAY	306.00
098320001000	892 EVERGREEN WAY	306.00
098320002000	882 EVERGREEN WAY	306.00
098320004000	862 EVERGREEN WAY	306.00
098320006000	893 EVERGREEN WAY	306.00
098320007000	897 EVERGREEN WAY	306.00
098320008000	915 WOODSIDE DR	306.00
098320009000	925 WOODSIDE DR	306.00
098320010000	1005 WOODSIDE DR	306.00
098320011000	1025 WOODSIDE DR	306.00

TAHOE TRUCKEE SANITATION AGENCY
ANNUAL BILL REPORT

TIME- 9:22:26 USER-EMILY PRGM-BC0060R PAGE 200
DATE- 6/03/19 VRSN-052119

PARCEL	DESCRIPTION	ANNUAL AMOUNT
098320012000	1035 WOODSIDE DR	306.00
098320013000	1045 WOODSIDE DR	306.00
098320015000	1065 WOODSIDE DR	306.00
098320016000	6625 WILDCREST RD	306.00
098320018000	6605 WILDCREST RD	306.00
098320022000	1010 WOODSIDE DR	306.00
098320023000	1000 WOODSIDE CT	306.00
098320025000	960 WOODSIDE CT	306.00
098320026000	950 WOODSIDE CT	306.00
098320027000	940 WOODSIDE CT	306.00
098320028000	932 WOODSIDE CT	306.00
098320029000	926 WOODSIDE CT	306.00
098320030000	920 WOODSIDE DR	306.00
098320031000	910 WOODSIDE DR	306.00
098320032000	900 WOODSIDE DR	306.00
098320033000	890 WOODSIDE DR	306.00
098330005000	270 LODGE DR	306.00
098330010000	6325 MCKINNEY AVENUE	306.00
098340001000	6400 W LAKE BLVD #15	306.00
098340002000	6400 W LAKE BLVD #16	306.00
098340003000	6400 W LAKE BLVD #17	306.00
098340004000	6400 W LAKE BLVD #18	306.00
098340005000	6400 W LAKE BLVD #19	306.00
098340006000	6400 W LAKE BLVD #20	306.00
098340007000	6400 W LAKE BLVD #21	306.00
098340008000	6400 W LAKE BLVD #22	306.00
098340009000	6400 W LAKE BLVD #23	306.00
098340010000	6400 W LAKE BLVD #24	306.00
098340011000	6400 W LAKE BLVD #25	306.00
098340012000	6400 W LAKE BLVD #26	306.00
098340013000	6400 W LAKE BLVD #27	306.00
098340014000	6400 W LAKE BLVD #28	306.00
098340015000	6400 W LAKE BLVD #29	306.00
098350001000	6400 W LAKE BLVD #1	306.00
098350002000	6400 W LAKE BLVD #2	306.00
098350003000	6400 W LAKE BLVD #3	306.00
098350004000	6400 W LAKE BLVD #4	306.00
098350005000	6400 W LAKE BLVD #5	306.00
098350006000	6400 W LAKE BLVD #6	306.00
098350007000	6400 W LAKE BLVD #7	306.00
098350008000	6400 W LAKE BLVD #8	306.00
098350009000	6400 W LAKE BLVD #9	306.00
098350010000	6400 W LAKE BLVD #10	306.00
098350011000	6400 W LAKE BLVD #11	306.00
098350012000	6400 W LAKE BLVD #12	306.00
098350013000	6400 W LAKE BLVD #13	306.00
098350014000	6400 W LAKE BLVD #14	306.00
106010001000	8455 VALHALLA DR	306.00
106010003000	8805 BELCOURT LANE	306.00

TAHOE TRUCKEE SANITATION AGENCY
ANNUAL BILL REPORT

TIME- 9:22:26 USER-EMILY PRGM-BC0060R PAGE 201
DATE- 6/03/19 VRSN-052119

PARCEL	DESCRIPTION	ANNUAL AMOUNT
106010007000	8790 GLENMONT CT	306.00
106010011000	8810 BELCOURT LANE	306.00
106010012000	8416 VALHALLA DR	306.00
106010013000	8422 VALHALLA DR	306.00
106010015000	8434 VALHALLA	306.00
106010016000	8440 VALLHALLA DR	306.00
106010017000	8446 VALHALLA DR	306.00
106020002000	8390 VALHALLA DR	306.00
106020007000	10905 CAMP MUIR CT	306.00
106020008000	10915 CAMP MUIR CT	306.00
106020009000	10925 CAMP MUIR CT	306.00
106020010000	8395 VALHALLA DR	306.00
106020011000	8389 VALHALLA DR	306.00
106020017000	10845 CAIRNCROFT LANE	306.00
106020018000	10835 CAIRNCROFT LANE	306.00
106020019000	10825 CAIRNCROFT LANE	612.00
106020021000	10987 OLANA DR	612.00
106020024000	8370 VALHALLA DR	306.00
106020033000	10810 CAIRNCROFT LANE	306.00
106030001000	10981 OLANA DR	612.00
106030002000	10970 OLANA DR	306.00
106030004000	10980 OLANA DR	306.00
106030006000	8343 VALHALLA DR	306.00
106030009000	8354 VALHALLA DR	306.00
106030010000	8348 VALHALLA DR	306.00
106030011000	8342 VALHALLA DR	306.00
106030012000	8336 VALHALLA DR	306.00
106030013000	10958 OLANA DR	306.00
106030015000	10957 OLANA DR	306.00
106030017000	10976 OLANA DR	612.00
106040002000	8458 VALHALLA DR	306.00
106040003000	10626 OLANA DR	306.00
106040004000	10620 OLANA DR	306.00
106040005000	8700 BOSCOBEL CT	306.00
106040009000	8725 BOSCOBEL CT	306.00
106050001000	8330 VALHALLA DR	306.00
106050003000	8315 VALHALLA DR	306.00
106050005000	10936 OLANA DR	306.00
106050006000	10942 OLANA DR	306.00
106050008000	10951 OLANA DR	306.00
106050009000	10945 OLANA DR	306.00
106050015000	10939 OLANA DR	306.00
106060001000	8306 VALHALLA DR	306.00
106060002000	8300 VALHALLA DR	306.00
106060004000	8303 VALHALLA DR	306.00
106060005000	8297 VALHALLA DR	612.00
106060006000	10896 OLANA DR	306.00
106060008000	10918 OLANA DR	306.00
106060010000	10921 OLANA DR	306.00

TAHOE TRUCKEE SANITATION AGENCY
ANNUAL BILL REPORT

TIME- 9:22:26 USER-EMILY PRGM-BC0060R PAGE 202
DATE- 6/03/19 VRSN-052119

PARCEL	DESCRIPTION	ANNUAL AMOUNT
106060011000	10915 OLANA DR	306.00
106060012000	10909 OLANA DR	306.00
106060013000	10903 OLANA DR	306.00
106060014000	10897 OLANA DR	306.00
106060015000	10891 OLANA DR	306.00
106060016000	10881 OLANA DR	306.00
106060017000	10871 OLANA DR	306.00
106060018000	8570 KILBARCHAN CT	306.00
106060019000	8575 KILBARCHAN CT	306.00
106060021000	8605 HILDENE CT	306.00
106060022000	8600 HILDENE CT	306.00
106070001000	10652 OLANA DR	612.00
106070002000	10646 OLANA DR	306.00
106070004000	10632 OLANA DR	306.00
106070005000	10625 OLANA DR	306.00
106070006000	10635 OLANA DR	306.00
106070007000	10645 OLANA DR	306.00
106070008000	10651 OLANA DR	306.00
106070012000	8625 HILDENE CT	306.00
106070014000	8610 HILDENE CT	306.00
106070016000	10530 OLANA DR	306.00
106070017000	10536 OLANA DR	306.00
106070018000	10542 OLANA DR	306.00
106070021000	8590 KILBARCHAN CT	612.00
106080002000	10920 ALMENDRAL CT	306.00
106080003000	10910 ALMENDRAL CT	306.00
106080004000	10900 ALMENDRAL CT	306.00
106080006000	10715 BELLINGRATH CT	306.00
106080007000	10720 BELLINGRATH CT	306.00
106080010000	10905 ALMENDRAL CT	306.00
106080011000	10915 ALMENDRAL CT	306.00
106080012000	10925 ALMENDRAL CT	306.00
106080013000	10935 ALMENDRAL CT	306.00
106080016000	10940 ALMENDRAL CT	306.00
106090001000	8275 VALLHALLA DR	306.00
106090002000	10810 HOLMGROVE CT	306.00
106090003000	10820 HOLMGROVE CT	306.00
106090004000	10830 HOLMGROVE CT	612.00
106090006000	10850 HOLMGROVE CT	306.00
106090007000	10860 HOLMGROVE CT	306.00
106090008000	10845 HOLMGROVE	306.00
106090009000	10835 HOLMGROVE CT	306.00
106090010000	10825 HOLMGROVE CT	306.00
106090011000	10815 HOLMGROVE CT	306.00
106090012000	10805 HOLMGROVE CT	306.00
106090013000	8251 VALHALLA DR	306.00
106090014000	8239 VALHALLA DR	306.00
106090016000	8227 VALHALLA DR	306.00
106090017000	8236 VALHALLA DR	306.00

TAHOE TRUCKEE SANITATION AGENCY
ANNUAL BILL REPORT

TIME- 9:22:26 USER-EMILY PRGM-BC0060R PAGE 203
DATE- 6/03/19 VRSN-052119

PARCEL	DESCRIPTION	ANNUAL AMOUNT
106090018000	8242 VALHALLA DR	306.00
106090020000	10610 KINGSCOTE CT	306.00
106090021000	10615 KINGSCOTE CT	306.00
106090022000	10605 KINGSCOTE CT	306.00
106090023000	8262 VALHALLA DR	306.00
106090024000	8268 VALHALLA DR	306.00
106090025000	8274 VALHALLA DR	306.00
106100002000	10855 HOLMGROVE CT	306.00
106100003000	8221 VALHALLA DR	306.00
106100004000	8215 VALHALLA DR	306.00
106100005000	8209 VALHALLA DR	306.00
106100007000	8197 VALHALLA DR	306.00
106100008000	8191 VALHALLA DR	306.00
106100009000	8143 VALHALLA DR	306.00
106100012000	8125 VALHALLA DR	306.00
106100014000	8113 VALHALLA DR	306.00
106100015000	8107 VALHALLA DR	612.00
106100017000	8130 VALHALLA DR	612.00
106100020000	8148 VALHALLA DR	306.00
106100021000	8196 VALHALLA DR	306.00
106100022000	8202 VALHALLA DR	306.00
106100023000	8208 VALHALLA DR	306.00
106100024000	8214 VALHALLA DR	306.00
106100026000	8226 VALHALLA DR	612.00
106100027000	8133 VALHALLA DR	612.00
106110002000	8179 VALHALLA DR	306.00
106110003000	10900 WYNTOON CT	306.00
106110004000	10910 WYNTOON CT	306.00
106110005000	10920 WYNTOON CT	306.00
106110006000	10925 WYNTOON CT	306.00
106110009000	8161 VALHALLA DR	306.00
106110011000	8149 VALHALLA DR	306.00
106110012000	8154 VALHALLA DR	306.00
106110013000	8174 VALHALLA DR	306.00
106110014000	8186 VALHALLA DR	612.00
106110015000	10915 WYNTOON CT	306.00
106120001000	8805 LONGWOOD CT	306.00
106120002000	8815 LONGWOOD CT	306.00
106120004000	8820 LONGWOOD CT	612.00
106120005000	8810 LONGWOOD CT	306.00
106120006000	8800 LONGWOOD CT	306.00
106120008000	10310 OLANA DR	306.00
106120009000	10300 OLANA DR	306.00
106120010000	10290 OLANA DR	306.00
106120011000	10280 OLANA DR	612.00
106120013000	10260 OLANA DR	306.00
106120014000	10255 OLANA DR	306.00
106120016000	10263 OLANA DR	306.00
106120017000	10267 OLANA DR	306.00

TAHOE TRUCKEE SANITATION AGENCY
ANNUAL BILL REPORT

TIME- 9:22:26 USER-EMILY PRGM-BC0060R PAGE 204
DATE- 6/03/19 VRSN-052119

PARCEL	DESCRIPTION	ANNUAL AMOUNT
106120018000	10271 OLANA DR	306.00
106120019000	10277 OLANA DR	306.00
106120020000	10285 OLANA DR	306.00
106120021000	10295 OLANA DR	306.00
106120022000	10305 OLANA DR	306.00
106120024000	8715 BREAKERS CT	306.00
106120025000	8725 BREAKERS CT	306.00
106120026000	8735 BREAKERS CT	306.00
106120027000	8745 BREAKERS CT	306.00
106120028000	8755 BREAKERS COURT	306.00
106120029000	8765 BREAKERS CT	306.00
106120031000	8760 BREAKERS CT	306.00
106120032000	8750 BREAKERS COURT	306.00
106120034000	8730 BREAKERS CT	306.00
106120035000	8720 BREAKERS CT	306.00
106120036000	8710 BREAKERS CT	306.00
106120037000	10331 OLANA DR	306.00
106120038000	8605 HUNTINGTON CT	306.00
106120039000	8615 HUNTINGTON CT	306.00
106120040000	8625 HUNTINGTON CT	306.00
106120041000	8635 HUNTINGTON CT	306.00
106130001000	10250 OLANA DR	306.00
106130002000	10240 OLANA DR	306.00
106130006000	8205 OLANA CT	306.00
106130007000	8215 OLANA CT	306.00
106130008000	8225 OLANA CT	306.00
106130009000	8229 OLANA CT	306.00
106130010000	8233 OLANA CT	306.00
106130012000	8515 BUENA VISTA CT	306.00
106130013000	8525 BUENA VISTA CT	306.00
106130014000	8510 BUENA VISTA CT	306.00
106130016000	10245 OLANA DR	306.00
106130017000	10249 OLANA DR	306.00
106130018000	8645 HUNTINGTON CT	306.00
106130019000	8665 HUNTINGTON CT	306.00
106130021000	8695 HUNTINGTON CT	306.00
106130024000	8670 HUNTINGTON CT	306.00
106130025000	8660 HUNTINGTON CT	306.00
106130027000	8640 HUNTINGTON CT	306.00
106140001000	10760 AVOCA CIRCLE	306.00
106140002000	10754 AVOCA CIRCLE	306.00
106140003000	10748 AVOCA CIRCLE	306.00
106140004000	10742 AVOCA CIRCLE	306.00
106140005000	10736 AVOCA CIRCLE	306.00
106140006000	10730 AVOCA CIRCLE	306.00
106140007000	10724 AVOCA CIRCLE	306.00
106140008000	10718 AVOCA CIRCLE	306.00
106140009000	10712 AVOCA CIRCLE	306.00
106140010000	10706 AVOCA CIRCLE	306.00

TAHOE TRUCKEE SANITATION AGENCY
ANNUAL BILL REPORT

TIME- 9:22:26 USER-EMILY PRGM-BC0060R PAGE 205
DATE- 6/03/19 VRSN-052119

PARCEL	DESCRIPTION	ANNUAL AMOUNT
106140011000	10700 AVOCA CIRCLE	306.00
106150001000	10500 COPELAND LANE	612.00
106150002000	10506 COPELANDS LANE	306.00
106150004000	10518 COPELANDS LANE	306.00
106150005000	10524 COPELANDS LANE	306.00
106150006000	8800 SCHROEDER WAY	306.00
106150007000	8806 SCHROEDER WAY	306.00
106150009000	8818 SCHROEDER WAY	306.00
106150011000	8830 SCHROEDER WAY	306.00
106150012000	8836 SCHROEDER WAY	306.00
106150013000	10551 FILOLI DR	306.00
106150014000	8825 SCHROEDER WAY	306.00
106150015000	8813 SCHROEDER WAY	306.00
106150016000	8807 SCHROEDER WAY	306.00
106160002000	8706 SCHROEDER CT	306.00
106160003000	8712 SCHROEDER CT	612.00
106160004000	8713 SCHROEDER CT	306.00
106160005000	8707 SCHROEDER CT	306.00
106160006000	10550 FILOLI DR	306.00
106160007000	8512 WELLSCROFT CT	306.00
106160008000	8506 WELLSCROFT COURT	306.00
106160009000	8500 WELLSCROFT CT	306.00
106160011000	8513 WELLSCROFT CT	306.00
106160013000	8607 BENVENUTO CT	306.00
106160015000	8619 BENVENUTO CT	306.00
106160016000	8625 BENVENUTO CT	306.00
106160018000	8618 BENVENUTO CT	306.00
106160019000	8612 BENVENUTO CT	306.00
106160020000	8606 BENVENUTO CT	306.00
106160021000	8600 BENVENUTO CT	306.00
106170001000	10600 DUTTON CT	306.00
106170002000	10606 DUTTON CT	306.00
106170003000	10612 DUTTON CT	306.00
106170006000	10630 DUTTON CT	306.00
106170008000	10625 DUTTON CT	306.00
106170009000	10619 DUTTON CT	306.00
106170010000	10613 DUTTON CT	306.00
106170013000	8542 KAWEAH CIRCLE	306.00
106170014000	8536 KAWEAH CIRCLE	306.00
106170015000	8530 KAWEAH CIRCLE	306.00
106170016000	8524 KAWEAH CIRCLE	306.00
106170018000	10601 DUTTON CT	306.00
106170019000	10607 DUTTON CT	306.00
106170021000	10624 DUTTON CT	306.00
106180001000	8518 KAWEAH CIRCLE	306.00
106180002000	8512 KAWEAH CIRCLE	306.00
106180003000	8506 KAWEAH CIR	306.00
106180004000	10507 KAWEAH CT	306.00
106180005000	10513 KAWEAH CT	306.00

TAHOE TRUCKEE SANITATION AGENCY
ANNUAL BILL REPORT

TIME- 9:22:26 USER-EMILY PRGM-BC0060R PAGE 206
DATE- 6/03/19 VRSN-052119

PARCEL	DESCRIPTION	ANNUAL AMOUNT
106180008000	8018 FLEUR DU LAC DR	306.00
106180009000	8012 FLEUR DU LAC DR CABIN 305	306.00
106180010000	8006 FLEUR DU LAC DR CABIN 306	306.00
106180011000	8000 FLEUR DU LAC DR	306.00
106190001000	9664 DUNSMUIR WAY	306.00
106190003000	9654 DUNSMUIR WY	306.00
106190004000	9719 HUNTER HOUSE DR	306.00
106190005000	9655 DUNSMUIR WAY	306.00
106190006000	9661 DUNSMUIR WAY	306.00
106200001000	9648 DUNSMUIR WAY	306.00
106210002000	9630 DUNSMUIR WAY	306.00
106210003000	9624 DUNSMUIR WAY	306.00
106210004000	9618 DUNSMUIR WAY	306.00
106210005000	9612 DUNSMUIR WAY	306.00
106210006000	9606 DUNSMUIR WAY	306.00
106210007000	9619 DUNSMUIR WAY	306.00
106210008000	9625 DUNSMUIR WAY	306.00
106220001000	9600 DUNSMUIR WAY	306.00
106220003000	9718 HUNTER HOUSE DR	306.00
106220004000	9712 HUNTER HOUSE DR	306.00
106220005000	9706 HUNTER HOUSE DR	306.00
106220008000	9701 HUNTER HOUSE DR	306.00
106220010000	9713 HUNTER HOUSE DR	306.00
106230001000	9500 WAWONA CT	306.00
106240001000	9524 WAWONA CT	306.00
106240002000	9525 WAWONA CT	306.00
106240003000	9612 AHWAHNEE PL	306.00
106240004000	9618 AHWAHNEE PL	306.00
106240005000	9624 AHWAHNEE PL	306.00
106250001000	9519 WAWONA CT	306.00
106250003000	9507 WAWONA CT	306.00
106250004000	9501 WAWONA CT	306.00
106250007000	8207 FALLEN LEAF WAY	306.00
106250008000	9613 AHWAHNEE PL	306.00
106250009000	9607 AHWAHNEE PL	306.00
106260001000	9339 CAMPOBELLO CT	306.00
106260002000	9393 CAMPOBELLO CT	306.00
106260004000	9386 CAMPOBELLO CT	306.00
106260005000	9392 CAMPOBELLO CT	306.00
106260006000	9398 CAMPOBELLO CT	306.00
106260007000	8224 FALLEN LEAF WAY	306.00
106260008000	9475 CLERMONT CT	612.00
106270002000	9499 CLERMONT CT	306.00
106270004000	9487 CLERMONT CT	306.00
106270005000	9481 CLERMONT CT	306.00
106270008000	9480 CLERMONT CT	306.00
106270012000	9493 CLERMONT CT	612.00
106280002000	9630 AHWAHNEE PL	612.00
106280003000	9636 AHWAHNEE PL	306.00

TAHOE TRUCKEE SANITATION AGENCY
ANNUAL BILL REPORT

TIME- 9:22:26 USER-EMILY PRGM-BC0060R PAGE 207
DATE- 6/03/19 VRSN-052119

PARCEL	DESCRIPTION	ANNUAL AMOUNT
106280005000	9637 AHWAHNEE PL	306.00
106290003000	8173 VILLANDRY DR	306.00
106290005000	8184 VILLANDRY DR	306.00
106300003000	8166 VILLANDRY DR	306.00
106300006000	8273 EHRMAN DR	306.00
106300007000	8261 EHRMAN DR	306.00
106300008000	8268 EHRMAN DR	306.00
106300009000	8274 EHRMAN DR	306.00
106310001000	8149 VILLANDRY DR	306.00
106310002000	8143 VILLANDRY DR	306.00
106310005000	8124 VILLANDRY DR	306.00
106310007000	8142 VILLANDRY DR	306.00
106320002000	10200 BIRCHMONT CT	306.00
106320003000	10206 BIRCHMONT CT	306.00
106320004000	10212 BIRCHMONT CT	306.00
106320005000	10213 BIRCHMONT CT	306.00
106320006000	10207 BIRCHMONT CT	306.00
106330004000	8201 EHRMAN DR	306.00
106330007000	8219 EHRMAN DR	306.00
106330008000	8213 EHRMAN DR	306.00
106330009000	8208 EHRMAN DR	306.00
106330012000	10201 BIRCHMONT CT	306.00
106330013000	8107 VILLANDRY DR	306.00
106330014000	8101 VILLANDRY DR	306.00
106340003000	8237 EHRMAN DR	306.00
106340004000	8231 EHRMAN DR	306.00
106340005000	8226 EHRMAN DR	306.00
106340007000	8238 EHRMAN DR	306.00
106350001000	8160 VILLANDRY DR	306.00
106350002000	8255 EHRMANN DR	306.00
106350003000	8249 EHRMAN DR	306.00
106350004000	8250 EHRMAN DR	306.00
106350006000	8262 EHRMAN DR	306.00
106360005000	8286 EHRMAN DR	306.00
106360006000	8296 EHRMAN DR	306.00
106370001000	8330 THUNDERBIRD CIR	306.00
106370002000	8336 THUNDERBIRD CIR	306.00
106370003000	8342 THUNDERBIRD CIR	306.00
106370004000	8348 THUNDERBIRD CIR	306.00
106370007000	8366 THUNDERBIRD CIR	306.00
106370009000	8378 THUNDERBIRD CIR	306.00
106370010000	8384 THUNDERBIRD CIR	306.00
106370011000	8390 THUNDERBIRD CIR	306.00
106370012000	8396 THUNDERBIRD CIRCLE	306.00
106370013000	8402 THUNDERBIRD CIRCLE	306.00
106370014000	8408 THUNDERBIRD CIR	306.00
106370015000	8399 THUNDERBIRD CIR	306.00
106370016000	8391 THUNDERBIRD CIR	306.00
106370017000	8385 THUNDERBIRD CIRCLE	306.00

TAHOE TRUCKEE SANITATION AGENCY
ANNUAL BILL REPORT

TIME- 9:22:26 USER-EMILY PRGM-BC0060R PAGE 208
DATE- 6/03/19 VRSN-052119

PARCEL	DESCRIPTION	ANNUAL AMOUNT
106370018000	8349 THUNDERBIRD CIRCLE	306.00
106370019000	8343 THUNDERBIRD CIR	306.00
106370020000	8337 THUNDERBIRD CIRCLE	306.00
106380001000	8294 THUNDERBIRD CIR	306.00
106380002000	8300 THUNDERBIRD CIR	306.00
106380003000	8306 THUNDERBIRD CIR	306.00
106380004000	8312 THUNDERBIRD CIR	306.00
106380006000	8324 THUNDERBIRD CIRCLE	306.00
106380007000	8414 THUNDERBIRD CT	306.00
106380008000	10550 GLENBROOK CT	306.00
106380009000	10556 GLENBROOK CT	306.00
106380010000	10562 GLENBROOK CT	306.00
106380011000	10568 GLENBROOK CT	306.00
106380012000	10574 GLENBROOK CT	306.00
106380014000	10575 GLENBROOK CT	306.00
106380015000	10569 GLENBROOK CT	306.00
106380016000	10563 GLENBROOK CT	306.00
106380017000	10557 GLENBROOK CT	306.00
106380018000	10551 GLENBROOK CT	306.00
106380019000	8405 THUNDERBIRD CT	306.00
106380020000	8325 THUNDERBIRD CIR	306.00
106380023000	8307 THUNDERBIRD CIRCLE	306.00
106380025000	10414 THUNDERBIRD CT	306.00
106380028000	10421 THUNDERBIRD CT	306.00
106390004000	10450 THUNDERBIRD CT	306.00
106390005000	10451 THUNDERBIRD CT	306.00
106390006000	10445 THUNDERBIRD CT	306.00
106390007000	10439 THUNDERBIRD CT	306.00
106390008000	10433 THUNDERBIRD CT	306.00
106390009000	10427 THUNDERBIRD CT	306.00
106390013000	10426 THUNDERBIRD CT	306.00
106390014000	10444 THUNDERBIRD CT	306.00
106390015000	10438 THUNDERBIRD CT	306.00
106400001000	8095 VILLANDRY DR	306.00
106400003000	8083 VILLANDRY DR	306.00
106400007000	8131 FALLEN LEAF WAY	306.00
106400008000	8125 FALLEN LEAF WAY	306.00
106400009000	8119 FALLEN LEAF WAY	306.00
106400010000	8100 FALLEN LEAF WAY	306.00
106400011000	8106 FALLEN LEAF WAY	306.00
106400013000	8118 FALLEN LEAF WAY	306.00
106400015000	8130 FALLEN LEAF WAY	306.00
106410003000	9513 CLOUDCROFT CT	306.00
106410004000	9519 CLOUDCROFT CT	306.00
106410005000	9518 CLOUDCROFT CT	306.00
106410006000	9512 CLOUDCROFT CT	306.00
106410007000	9506 CLOUDCROFT CT	306.00
106410010000	9601 THISTLETON CT	306.00
106410011000	9606 THISTLETON CT	306.00

TAHOE TRUCKEE SANITATION AGENCY
ANNUAL BILL REPORT

TIME- 9:22:26 USER-EMILY PRGM-BC0060R PAGE 209
DATE- 6/03/19 VRSN-052119

PARCEL	DESCRIPTION	ANNUAL AMOUNT
106410015000	8137 FALLEN LEAF WAY	306.00
106410016000	8136 FALLEN LEAF WAY	306.00
106410019000	8154 FALLEN LEAF WAY GSTHOUSE	306.00
106410021000	8166 FALLEN LEAF WAY	306.00
106410025000	8190 FALLEN LEAF WAY	306.00
106420001000	8421 NEWHALL DR	306.00
106420002000	8427 NEWHALL DR	306.00
106420003000	8433 NEWHALL DR	306.00
106420004000	8439 NEWHALL DR	306.00
106420005000	8445 NEWHALL DR	306.00
106420006000	8451 NEWHALL DR	306.00
106420008000	8463 NEWHALL DR	306.00
106420009000	8469 NEWHALL DR	306.00
106420010000	2401 NEWHALL CT	306.00
106420014000	8330 KENARDEN DR	306.00
106420015000	8324 KENARDEN DR	306.00
106420016000	2501 CHATWOLD CT	306.00
106420018000	8448 NEWHALL DR	306.00
106420019000	8454 NEWHALL DR	306.00
106420020000	8460 NEWHALL DR	306.00
106430001000	9542 DUNSMUIR WAY	306.00
106430003000	8301 KENARDEN DR	306.00
106430004000	8307 KENARDEN DR	306.00
106430005000	8313 KENARDEN DR	306.00
106430007000	2507 CHATWOLD CT	306.00
106430008000	2500 CHATWOOD CT	306.00
106430013000	2607 ELSINORE CT	306.00
106430015000	2619 ELSINORE CT	306.00
106430017000	2612 ELSINORE CT	306.00
106430018000	2606 ELSINORE CT	306.00
106430020000	9512 DUNSMUIR WAY	306.00
106430022000	9500 DUNSMUIR WAY	306.00
106430037000	9518 DUNSMUIR WAY	306.00
106430039000	8306 KENARDEN DR	306.00
106430040000	8300 KENARDEN DR	306.00
106440002000	8071 VILLANDRY DR	306.00
106440003000	7000 VILLANDRY CIR	306.00
106440005000	7012 VILLANDRY CIR	306.00
106440009000	10256 LYNDHURST CT	306.00
106440010000	10257 LYNDHURST CT	306.00
106440014000	7058 VILLANDRY CIR	306.00
106440015000	7065 VILLANDRY CIR	306.00
106440017000	10281 HERMITAGE CT	306.00
106440018000	10287 HERMITAGE CT	306.00
106440019000	7045 VILLANDRY CIR	306.00
106440021000	7095 VILLANDRY CIR	306.00
106440025000	7007 VILLANDRY CIR	306.00
106440026000	7013 VILLANDRY CIR	612.00
106440027000	7019 VILLANDRY CIR	306.00

TAHOE TRUCKEE SANITATION AGENCY
ANNUAL BILL REPORT

TIME- 9:22:26 USER-EMILY PRGM-BC0060R PAGE 210
DATE- 6/03/19 VRSN-052119

PARCEL	DESCRIPTION	ANNUAL AMOUNT
106440032000	8094 FALLEN LEAF WAY	306.00
106440033000	7064 VILLANDRY CIRCLE	612.00
106440035000	7076 VILLANDRY CIR	306.00
106440037000	7088 VILLANDRY	306.00
106440040000	7106 VILLANDRY CIR	306.00
106440042000	7118 VILLANDRY CIR	306.00
107010001000	13115 SNOWSHOE THOMPSON	306.00
107010002000	13123 SNOWSHOE THOMPSON	306.00
107010004000	13139 SNOWSHOE THOMPSON	306.00
107010007000	131 JAMES REED	306.00
107010012000	110 JAMES REED	306.00
107010014000	223 JOHN KEISER	306.00
107010015000	214 JOHN KEISER	306.00
107010016000	204 JOHN KEISER	306.00
107010018000	13193 SNOWSHOE THOMPSON	306.00
107010019000	13201 SNOWSHOE THOMPSON CIR	306.00
107010020000	13209 SNOWSHOE THOMPSON	306.00
107010022000	13225 SNOWSHOE THOMPSON CIR	306.00
107010023000	348 JAMES MCIVER	306.00
107010024000	338 JAMES MCIVER	612.00
107010026000	13228 SNOWSHOE THOMPSON CIR	306.00
107010027000	13212 SNOWSHOE THOMPSON	306.00
107010031000	13180 SNOWSHOE THOMPSON	306.00
107010032000	13172 SNOWSHOE THOMPSON	306.00
107010033000	13158 SNOWSHOE THOMPSON	306.00
107010035000	13142 SNOWSHOE THOMPSON CIR	306.00
107010036000	13134 SNOWSHOE THOMPSON	306.00
107010037000	13126 SNOWSHOE THOMPSON	306.00
107010038000	13118 SNOWSHOE THOMPSON	306.00
107010039000	13110 SNOWSHOE THOMPSON CIR	306.00
107020001000	13233 SNOWSHOE THOMPSON	306.00
107020002000	13241 SNOWSHOE THOMPSON	306.00
107020003000	13249 SNOWSHOE THOMPSON	306.00
107020010000	13305 SNOWSHOE THOMPSON CIR	306.00
107020015000	13324 SNOWSHOE THOMPSON	306.00
107020019000	13284 SNOWSHOE THOMPSON	306.00
107020023000	357 JAMES MCIVER	306.00
107020024000	377 JAMES MCIVER	306.00
107020026000	397 JAMES MCIVER	306.00
107020027000	407 JAMES MCIVER	306.00
107020032000	368 JAMES MCIVER	306.00
107020033000	358 JAMES MCIVER	306.00
107020039000	398 JAMES MCIVER	306.00
107030001000	9641 AUTUMN WAY	306.00
107030002000	9651 AUTUMN WAY	306.00
107030003000	9711 SEAN PL	306.00
107030004000	9721 SEAN PL	306.00
107030005000	9731 SEAN PL	306.00
107030006000	9750 SEAN PL	306.00

TAHOE TRUCKEE SANITATION AGENCY
ANNUAL BILL REPORT

TIME- 9:22:26 USER-EMILY PRGM-BC0060R PAGE 211
DATE- 6/03/19 VRSN-052119

PARCEL	DESCRIPTION	ANNUAL AMOUNT
107030007000	9740 SEAN PL	306.00
107030008000	9730 SEAN PL	306.00
107030009000	9720 SEAN PL	306.00
107030010000	9710 SEAN PL	306.00
107030011000	9811 BRITTANY PL	306.00
107030012000	9821 BRITTANY PL	306.00
107030013000	9831 BRITTANY PL	306.00
107030014000	9841 BRITTANY PL	306.00
107030015000	9830 BRITTANY PL	306.00
107030016000	9820 BRITTANY PL	306.00
107030017000	9810 BRITTANY PL	306.00
107030018000	9630 AUTUMN WAY	306.00
107030019000	9620 AUTUMN WAY	306.00
107030020000	9610 AUTUMN WAY	306.00
107040001000	9412 HEARTWOOD	306.00
107040002000	9408 TIMILICK DR	306.00
107040005000	9396 HEARTWOOD DR	306.00
107040007000	9388 HEARTWOOD DR	306.00
107040008000	9384 HEARTWOOD DR	306.00
107040009000	9380 HEARTWOOD DR	306.00
107040011000	9372 HEARTWOOD DR	306.00
107040012000	9368 HEARTWOOD DR	306.00
107040014000	9360 HEARTWOOD DR	306.00
107040015000	9352 HEARTWOOD DR	306.00
107040016000	9348 HEARTWOOD DR	306.00
107040018000	9341 HEARTWOOD DR	306.00
107040019000	9345 HEARTWOOD DR	306.00
107040020000	9349 HEARTWOOD DR	306.00
107040021000	9353 HEARTWOOD DR	306.00
107040022000	10264 VALMONT TRAIL	306.00
107040023000	9361 HEARTWOOD DR	306.00
107040025000	9369 HEARTWOOD DR	306.00
107040026000	9373 HEARTWOOD DR	306.00
107040029000	10015 CHAPARRAL CT	306.00
107040030000	10025 CHAPARRAL CT	306.00
107040031000	10035 CHAPARRAL CT	306.00
107040032000	10045 CHAPARRAL CT	306.00
107040034000	10030 CHAPARRAL CT	306.00
107040042000	10109 SAGEBRUSH CT	306.00
107040043000	10113 SAGEBRUSH CT	306.00
107040044000	10125 SAGEBRUSH CT	306.00
107040045000	10129 SAGEBRUSH CT	306.00
107040046000	10141 SAGEBRUSH CT	306.00
107040047000	10145 SAGEBRUSH CT	306.00
107040049000	10140 SAGEBRUSH CT	306.00
107040050000	10136 SAGEBRUSH CT	306.00
107040051000	10132 SAGEBRUSH CT	306.00
107040052000	10128 SAGEBRUSH CT	306.00
107040053000	10124 SAGEBRUSH CT	306.00

TAHOE TRUCKEE SANITATION AGENCY
ANNUAL BILL REPORT

TIME- 9:22:26 USER-EMILY PRGM-BC0060R PAGE 212
DATE- 6/03/19 VRSN-052119

PARCEL	DESCRIPTION	ANNUAL AMOUNT
107040054000	10120 SAGEBRUSH CT	306.00
107040055000	10116 SAGEBRUSH CT	306.00
107040056000	10112 SAGEBRUSH CT	306.00
107040057000	10108 SAGEBRUSH CT	306.00
107040058000	10104 SAGEBRUSH CT	306.00
107040059000	10100 SAGEBRUSH CT	306.00
107040060000	10229 VALMONT TRAIL	306.00
107040061000	10235 VALMONT TRAIL	306.00
107040062000	10239 VALMONT TRAIL	306.00
107040063000	10243 VALMONT TRAIL	306.00
107040064000	10247 VALMONT TRAIL	306.00
107040065000	10251 VALMONT TRAIL	306.00
107040066000	10260 VALMONT TRAIL	306.00
107040067000	10256 VALMONT TRAIL	306.00
107040068000	10252 VALMONT TRAIL	306.00
107040069000	10248 VALMONT TRAIL	306.00
107040070000	10244 VALMONT TRAIL	306.00
107040071000	10240 VALMONT TRAIL	306.00
107040072000	10236 VALMONT TRAIL	306.00
107040073000	10232 VALMONT TRAIL	306.00
107040074000	10228 VALMONT TRAIL	306.00
107040075000	10224 VALMONT TRAIL	306.00
107040076000	10220 VALMONT TRAIL	306.00
107040077000	10216 VALMONT TRAIL	306.00
107040078000	10212 VALMONT TRAIL	306.00
107040079000	10208 VALMONT TRAIL	306.00
107040080000	10204 VALMONT TRAIL	306.00
107040081000	10200 VALMONT TRAIL	306.00
107040085000	10144 SAGEBRUSH CT	306.00
107050001000	10601 CARSON RANGE RD	306.00
107050002000	10605 CARSON RANGE RD	306.00
107050003000	10609 CARSON RANGE RD	306.00
107050004000	10613 CARSON RANGE RD	306.00
107050006000	9030 VERSANT CT	306.00
107050007000	9020 VERSANT CT	306.00
107050008000	9010 VERSANT CT	306.00
107060001000	9340 HEARTWOOD DR	306.00
107060002000	9336 HEARTWOOD DR	306.00
107060004000	9328 HEARTWOOD DR	306.00
107060006000	9320 HEARTWOOD DR	306.00
107060010000	9305 HEARTWOOD DR	306.00
107060012000	9313 HEARTWOOD DR	306.00
107060013000	9317 HEARTWOOD DR	306.00
107060014000	9321 HEARTWOOD DR	306.00
107060017000	9308 HEARTWOOD DR	306.00
107070002000	9292 HEARTWOOD DR	306.00
107070006000	9273 HEARTWOOD DR	306.00
107070007000	9277 HEARTWOOD DR	306.00
107070009000	9285 HEARTWOOD DR	306.00

TAHOE TRUCKEE SANITATION AGENCY
ANNUAL BILL REPORT

TIME- 9:22:26 USER-EMILY PRGM-BC0060R PAGE 213
DATE- 6/03/19 VRSN-052119

PARCEL	DESCRIPTION	ANNUAL AMOUNT
107070010000	9289 HEARTWOOD DR	306.00
107070011000	9293 HEARTWOOD DR	306.00
107070012000	9297 HEARTWOOD DR	306.00
107080001000	9268 HEARTWOOD DR	306.00
107080003000	9260 HEARTWOOD DR	306.00
107080006000	9248 HEARTWOOD DR	306.00
107080007000	9244 HEARTWOOD DR	306.00
107080009000	9237 HEARTWOOD DR	306.00
107080010000	9241 HEARTWOOD DR	306.00
107080011000	9249 HEARTWOOD DR	306.00
107080012000	9253 HEARTWOOD DR	306.00
107080013000	9261 HEARTWOOD DR	306.00
107080014000	9265 HEARTWOOD DR	306.00
107080015000	9269 HEARTWOOD DR	306.00
107100001000	9500 PARKER LN	306.00
107100002000	9506 PARKER LN	306.00
107100003000	9512 PARKER LN	306.00
107100004000	9518 PARKER LN	306.00
107100005000	9524 PARKER LN	306.00
107100006000	9530 PARKER LN	306.00
107110019000	9782 ELLINGTON LANE	306.00
107110020000	9788 ELLINGTON LANE	306.00
107110021000	9794 ELLINGTON LANE	306.00
107110022000	9800 ELLINGTON LANE	306.00
107120001000	9097 HEARTWOOD DR	306.00
107120002000	9101 HEARTWOOD DR	306.00
107120003000	9105 HEARTWOOD DR	306.00
107120004000	9109 HEARTWOOD DR	306.00
107120005000	9113 HEARTWOOD DR	306.00
107120006000	9117 HEARTWOOD DR	306.00
107120007000	9121 HEARTWOOD DR	306.00
107120008000	9125 HEARTWOOD DR	306.00
107120009000	9129 HEARTWOOD DR TH96	306.00
107120010000	9133 HEARTWOOD DR TH 97	306.00
107120011000	9137 HEARTWOOD DR	306.00
107120012000	9141 HEARTWOOD DR	306.00
107120013000	9145 HEARTWOOD DR	306.00
107120014000	9149 HEARTWOOD DR	306.00
107120015000	9146 HEARTWOOD DR	306.00
107120016000	9142 HEARTWOOD DR	306.00
107120017000	9138 HEARTWOOD DR	306.00
107120018000	9134 HEARTWOOD DR	306.00
107120019000	9130 HEARTWOOD DR	306.00
107120020000	9126 HEARTWOOD DR	306.00
107120021000	9122 HEARTWOOD DR	306.00
107120022000	9118 HEARTWOOD DR	306.00
107120023000	9114 HEARTWOOD DR TH148	306.00
107120024000	9110 HEARTWOOD DR	306.00
107120025000	9106 HEARTWOOD DR	306.00

TAHOE TRUCKEE SANITATION AGENCY
ANNUAL BILL REPORT

TIME- 9:22:26 USER-EMILY PRGM-BC0060R PAGE 214
DATE- 6/03/19 VRSN-052119

PARCEL	DESCRIPTION	ANNUAL AMOUNT
107120026000	9102 HEARTWOOD DR	306.00
107120027000	9098 HEARTWOOD DR	306.00
107120028000	9094 HEARTWOOD DR	306.00
107130002000	10705 CARSON RANGE CT	306.00
107130017000	9360 NINEBARK RD	306.00
107130018000	9364 NINEBARK RD	306.00
107140001000	10617 CARSON RANGE RD	306.00
107140004000	10629 CARSON RANGE RD	306.00
107140009000	9312 NINEBARK RD	306.00
107140010000	9316 NINEBARK RD	306.00
107140019000	9305 NINEBARK RD	306.00
107140023000	10652 TALUS CT	306.00
107140024000	10656 TALUS CT	306.00
107140025000	10660 TALUS CT	306.00
107140026000	10655 TALUS CT	306.00
107140027000	10651 TALUS CT	306.00
107160011000	9234 HEARTWOOD DR	306.00
107160013000	9226 HEARTWOOD DR	306.00
107160014000	9222 HEARTWOOD DR	306.00
107160015000	9201 HEARTWOOD DR	306.00
107210001000	9218 HEARTWOOD DR	306.00
107210002000	9214 HEARTWOOD DR	306.00
107210015000	10117 CORRIE CT	306.00
107210016000	10113 CORRIE CT	306.00
107210017000	10109 CORRIE CT	306.00
107210018000	10105 CORRIE CT	306.00
108010001000	140 DAVE DYSART	306.00
108010009000	SALES OFFICE	863.28
108020002000	123 DAVE DYSART	306.00
108020005000	8805 LAHONTAN DR	306.00
108020006000	267 GEORGE GIFFEN	306.00
108020007000	245 GEORGE GIFFEN	306.00
108020009000	8900 LAHONTAN DR	306.00
108020010000	8940 LAHONTAN DR	306.00
108020012000	970 PAUL DOYLE	306.00
108020013000	990 PAUL DOYLE	306.00
108020014000	997 PAUL DOYLE	306.00
108020015000	965 PAUL DOYLE	306.00
108030001000	8793 LAHONTAN DR	306.00
108030004000	8730 LAHONTAN DR	306.00
108030005000	8750 LAHONTAN DR	306.00
108030006000	8770 LAHONTAN DR	306.00
108030009000	8745 & 8723 LAHONTAN DR	612.00
108040002000	320 DAVID FRINK	306.00
108040004000	370 DAVID FRINK	306.00
108040005000	355 DAVID FRINK	306.00
108040006000	321 DAVID FRINK	306.00
108040007000	8601 LAHONTAN DR	306.00
108040009000	420 WILLIAM HURD	306.00

TAHOE TRUCKEE SANITATION AGENCY
ANNUAL BILL REPORT

TIME- 9:22:26 USER-EMILY PRGM-BC0060R PAGE 215
DATE- 6/03/19 VRSN-052119

PARCEL	DESCRIPTION	ANNUAL AMOUNT
108040010000	449 WILLIAM HURD	306.00
108040011000	425 WILLIAM HURD	306.00
108040014000	8720 LAHONTAN DR	306.00
108050001000	8587 LAHONTAN DR	306.00
108050002000	8575 LAHONTAN DR	306.00
108050003000	8533 LAHONTAN DR	306.00
108050004000	8501 LAHONTAN DR	306.00
108050006000	520 JOHN MOODY	306.00
108050007000	530 JOHN MOODY	306.00
108050010000	8520 LAHONTAN DR	306.00
108050011000	8540 LAHONTAN DR	306.00
108050012000	8560 LAHONTAN DR	306.00
108050013000	8580 LAHONTAN DR	306.00
108050014000	440 WILLIAM HURD	306.00
108060002000	930 PAUL DOYLE	306.00
108060003000	933 PAUL DOYLE	306.00
108060004000	870 JOSEPH GRAY	306.00
108060005000	890 JOSEPH GRAY	306.00
108060007000	877 JOSEPH GRAY	306.00
108060008000	855 JOSEPH GRAY	306.00
108060009000	833 JOSEPH GRAY	306.00
108070001000	8438 LAHONTAN DR	306.00
108070002000	8450 LAHONTAN DR	306.00
108070003000	8464 LAHONTAN DR	306.00
108070004000	8492 LAHONTAN DR	612.00
108070007000	8441 LAHONTAN DR	306.00
108070009000	8455 LAHONTAN DR	306.00
108080001000	12437 TOM DOLLEY	306.00
108080003000	12413 TOM DOLLEY	306.00
108080005000	8378 LAHONTAN DR	306.00
108080006000	8400 LAHONTAN DR	306.00
108080007000	8418 LAHONTAN DR	306.00
108080008000	8415 LAHONTAN DR	306.00
108080009000	8401 LAHONTAN DR	306.00
108080012000	12404 TOM DOLLEY	306.00
108080013000	12416 TOM DOLLEY	306.00
108080014000	12428 TOM DOLLEY	306.00
108080016000	8385 LAHONTAN DR	306.00
108090001000	12402 LODGE TRAIL RD	306.00
108090002000	714 JOSPEH MARZEN	306.00
108090003000	724 JOSEPH MARZEN	306.00
108090004000	734 JOSEPH MARZEN	306.00
108090005000	725 JOSEPH MARZEN	306.00
108090006000	715 JOSEPH MARSEN	306.00
108090007000	8408 JAKE TEETER	306.00
108100006000	12355 LODGETRAIL DR	306.00
108110001000	12200 PETE ALVERTSON DR	306.00
108110003000	12208 PETE ALVERTSON DR	306.00
108110004000	12212 PETE ALVERTSON DR	306.00

TAHOE TRUCKEE SANITATION AGENCY
ANNUAL BILL REPORT

TIME- 9:22:26 USER-EMILY PRGM-BC0060R PAGE 216
DATE- 6/03/19 VRSN-052119

PARCEL	DESCRIPTION	ANNUAL AMOUNT
108110005000	12216 PETE ALVERTSON DR	306.00
108110006000	12220 PETE ALVERTSON	306.00
108110007000	12224 PETE ALVERTSON	306.00
108110010000	12236 PETE ALVERTSON	306.00
108110012000	604 EJ BRICKELL	306.00
108110014000	609 EJ BRICKELL	306.00
108110016000	601 EJ BRICKELL	306.00
108110019000	12245 PETE ALVERTSON	306.00
108110020000	12239 PETE ALVERTSON	306.00
108110021000	12237 PETE ALVERTSON	306.00
108110024000	12223 PETE ALVERTSON	306.00
108110025000	12217 PETE ALVERTSON	306.00
108110026000	12213 PETE ALVERTSON	306.00
108110027000	12209 PETE ALVERTSON	306.00
108110028000	12205 PETE ALVERTSON	306.00
108110030000	605 EJ BRICKELL	306.00
108120001000	8401 JAKE TEETER	306.00
108120003000	8409 JAKE TEETER	306.00
108120004000	8413 JAKE TEETER	306.00
108120005000	8417 JAKE TEETER	306.00
108120006000	8416 JAKE TEETER	306.00
108130001000	8421 JAKE TEETER DR	306.00
108130002000	8425 JAKE TEETER	306.00
108130003000	8429 JAKE TEETER	306.00
108130004000	8433 JAKE TEETER	306.00
108130005000	8441 JAKE TEETER	306.00
108130006000	8440 JAKE TEETER	306.00
108130007000	8436 JAKE TEETER	306.00
108130008000	8432 JAKE TEETER	306.00
108130009000	8424 JAKE TEETER	306.00
108140002000	8449 JAKE TEETER	306.00
108140003000	8453 JAKE TEETER	306.00
108140004000	8456 JAKE TEETER	306.00
108140005000	8452 JAKE TEETER	306.00
108140007000	8444 JAKE TEETER	306.00
108150003000	8237 LAHONTAN DR	306.00
108150004000	8238 LAHONTAN DR	306.00
108150005000	8250 LAHONTAN DR	306.00
108150008000	8331 LAHONTAN DR	612.00
108160002000	8211 LAHONTAN DR	306.00
108160005000	8171 LAHONTAN DR	306.00
108160007000	8125 LAHONTAN DR	306.00
108160008000	8113 LAHONTAN DR	306.00
108160009000	8101 LAHONTAN DR	306.00
108160010000	8112 LAHONTAN DR	306.00
108160014000	104 YANK CLEMENT	306.00
108160015000	108 YANK CLEMENT	306.00
108160019000	101 YANK CLEMENT	612.00
108180002000	7975 LAHONTAN DR	306.00

TAHOE TRUCKEE SANITATION AGENCY
ANNUAL BILL REPORT

TIME- 9:22:26 USER-EMILY PRGM-BC0060R PAGE 217
DATE- 6/03/19 VRSN-052119

PARCEL	DESCRIPTION	ANNUAL AMOUNT
108180005000	725 JOHN MCKINNEY	306.00
108180007000	745 JOHN MCKINNEY	306.00
108180008000	755 JOHN MCKINNEY	306.00
108180009000	765 JOHN MCKINNEY	306.00
108180011000	785 JOHN MCKINNEY	306.00
108180012000	750 JOHN MCKINNEY	306.00
108180017000	700 JOHN MCKINNEY	306.00
109010004000	12301 GARWOOD DEAN	306.00
109010006000	12313 GARWOOD DEAN	306.00
109010017000	7060 LAHONTAN DR	306.00
109020001000	12320 GARWOOD DEAN	306.00
109020002000	12316 GARWOOD DEAN	306.00
109020003000	12312 GARWOOD DEAN	306.00
109020004000	12317 GARWOOD DEAN	306.00
109020005000	12321 GARWOOD DEAN	306.00
109020007000	12329 GARWOOD DEAN	306.00
109030001000	12333 GARWOOD DEAN	306.00
109030003000	12341 GARWOOD DEAN	306.00
109030004000	100 BOB WATSON	306.00
109030006000	120 BOB WATSON	306.00
109030007000	115 BOB WATSON	306.00
109030008000	105 BOB WATSON	306.00
109030010000	12348 GARWOOD DEAN	306.00
109040001000	12353 GARWOOD DEAN	306.00
109040002000	12357 GARWOOD DEAN	306.00
109040003000	12361 GARWOOD DEAN	306.00
109040006000	8641 LLOYD TEVIS	306.00
109070004000	585 STEWART MCKAY	306.00
109070006000	584 STEWART MCKAY	306.00
109070012000	556 STEWART MCKAY	306.00
109070029000	570 STEWART MCKAY	306.00
109110005000	13013 CAMP TRAIL	306.00
109110007000	13033 CAMP TRAIL	306.00
109110008000	13043 CAMP TRAIL	306.00
109110009000	13053 CAMP TRAIL	306.00
109110011000	13050 CAMP TRAIL	306.00
109120002000	8621 LLOYD TEVIS DR	306.00
109120003000	8631 LLOYD TEVIS DR	306.00
109120005000	8622 LLOYD TEVIS	306.00
109120006000	8612 LLOYD TEVIS	306.00
109120007000	8602 LLOYD TEVIS	306.00
109120012000	8810 GEORGE WHITTELL	306.00
109120015000	8820 GEORGE WHITTELL	306.00
109130001000	8652 LLOYD TEVIS	306.00
109130004000	8845 GEORGE WHITTELL	306.00
109130006000	8850 GEORGE WHITTELL	306.00
109130007000	8840 GEORGE WHITTELL	306.00
109140004000	7125 LAHONTAN DR	306.00
109140005000	7180 LAHONTAN DR	306.00

TAHOE TRUCKEE SANITATION AGENCY
ANNUAL BILL REPORT

TIME- 9:22:26 USER-EMILY PRGM-BC0060R PAGE 218
DATE- 6/03/19 VRSN-052119

PARCEL	DESCRIPTION	ANNUAL AMOUNT
109140006000	7160 LAHONTAN DR	306.00
109140009000	11305 ELLE ELLEN	306.00
109140010000	11311 ELLE ELLEN	306.00
109140020000	11314 ELLE ELLEN	306.00
109150002000	154 BOB SHERMAN	306.00
109150003000	158 BOB SHERMAN	306.00
109150008000	7145 LAHONTAN	306.00
109150012000	163 BOB SHERMAN	306.00
109150015000	153 BOB SHERMAN	306.00
109150017000	7220 LAHONTAN DR	306.00
109160001000	10221 DICK BARTER	306.00
109160002000	10215 DICK BARTER	306.00
109160005000	7300 LAHONTAN DR	306.00
109170001000	10234 DICK BARTER	306.00
109170002000	10240 DICK BARTER	306.00
109170005000	10320 DICK BARTER	306.00
109170007000	10237 DICK BARTER	306.00
109170008000	10233 DICK BARTER	306.00
109170009000	10227 DICK BARTER	306.00
109180003000	10262 DICK BARTER	306.00
109180004000	10268 DICK BARTER	306.00
109180005000	10274 DICK BARTER	306.00
109180006000	10261 DICK BARTER	306.00
109180008000	10250 DICK BARTER	612.00
109190001000	10280 DICK BARTER	306.00
109190002000	10298 DICK BARTER	306.00
109190004000	10298 DICK BARTER	306.00
109190006000	10287 DICK BARTER	306.00
109190007000	10313 DICK BARTER	306.00
109190008000	10310 DICK BARTER	306.00
109190009000	10316 DICK BARTER	306.00
109210001000	200 LAURA KNIGHT	306.00
109210002000	7360 LAHONTAN DR	306.00
109210005000	7355 LAHONTAN DR	306.00
109220002000	7425 LAHONTAN DR	306.00
109220006000	7475 LAHONTAN DR	306.00
109220007000	301 BOB HASLEM	306.00
109220008000	307 BOB HASLEM	306.00
109220010000	306 BOB HASLEM	306.00
109220019000	7440 LAHONTAN DR	306.00
109230005000	7560 LAHONTAN DR	306.00
109240002000	220 LAURA KNIGHT	306.00
109240004000	240 LAURA KNIGHT	306.00
109240006000	260 LAURA KNIGHT	306.00
109240008000	265 LAURA KNIGHT	306.00
109240012000	215 LAURA KNIGHT	306.00
109240017000	335 ELIAS BALDWIN	306.00
109240023000	340 ELIAS BALDWIN	306.00
109240024000	355 ELIAS BALDWIN	306.00

TAHOE TRUCKEE SANITATION AGENCY
ANNUAL BILL REPORT

TIME- 9:22:26 USER-EMILY PRGM-BC0060R PAGE 219
DATE- 6/03/19 VRSN-052119

PARCEL	DESCRIPTION	ANNUAL AMOUNT
109250001000	310 ELIAS BALDWIN	306.00
109250003000	329 ELIAS BALDWIN	306.00
109250004000	325 ELIAS BALDWIN	306.00
109250006000	305 ELIAS BALDWIN	306.00
109260001000	7640 LAHONTAN DR	306.00
109260004000	410 CARRIE PRYOR	306.00
109260005000	420 CARRIE PRYOR	306.00
109260006000	435 CARRIE PRYOR	306.00
109260007000	7675 LAHONTAN DR	306.00
109260008000	7655 LAHONTAN DR	306.00
109260009000	7635 LAHONTAN DR	306.00
109270005000	7710 LAHONTAN DR	306.00
109270007000	7699 LAHONTAN DR	306.00
109270016000	425 CARRIE PRYOR	306.00
109270017000	405 CARRIE PRYOR	306.00
109280001000	7725 LAHONTAN DR	306.00
109280004000	7755 LAHONTAN DR	306.00
109280005000	7765 LAHONTAN DR	306.00
109280009000	503 LARS HAUGEN	306.00
109280016000	7925 LAHONTAN DR	306.00
109280017000	7945 LAHONTAN DR	306.00
109280021000	659 JOSEPH BERNARD	306.00
109280026000	622 JOSEPH BERNARD	306.00
109280027000	610 JOSEPH BERNARD	306.00
109280029000	7770 LAHONTAN DR	306.00
109280034000	7775 LAHONTAN DR	306.00
109280036000	7785 LAHONTAN DR	306.00
109280037000	525 LARS HAUGEN	306.00
109280038000	546 LARS HAUGEN	306.00
109280040000	502 LARS HAUGEN	306.00
109280042000	7730 LAHONTAN DR	306.00
111070001000	1300 REGENCY WAY L98	306.00
111070002000	1300 REGENCY WAY L96	306.00
111070003000	1300 REGENCY WAY L94	306.00
111070004000	1300 REGENCY WAY L64	306.00
111070005000	1300 REGENCY WAY L66	306.00
111070006000	1300 REGENCY WAY L68	306.00
111070007000	1300 REGENCY WAY L92	306.00
111070008000	1300 REGENCY WAY L90	306.00
111070009000	1300 REGENCY WAY L88	306.00
111070010000	1300 REGENCY WAY L70	306.00
111070011000	1300 REGENCY WAY L72	306.00
111070012000	1300 REGENCY WAY L74	306.00
111070013000	1300 REGENCY WAY L86	306.00
111070014000	1300 REGENCY WAY L84	306.00
111070015000	1300 REGENCY WAY L82	306.00
111070016000	1300 REGENCY WAY L76	306.00
111070017000	1300 REGENCY WAY L78	306.00
111070018000	1300 REGENCY WAY L80	306.00

TAHOE TRUCKEE SANITATION AGENCY
ANNUAL BILL REPORT

TIME- 9:22:26 USER-EMILY PRGM-BC0060R PAGE 220
DATE- 6/03/19 VRSN-052119

PARCEL	DESCRIPTION	ANNUAL AMOUNT
111070020000	1300 REGENCY WAY L99	306.00
111070021000	1300 REGENCY WAY L97	306.00
111070022000	1300 REGENCY WAY L95	306.00
111070023000	1300 REGENCY WAY L65	306.00
111070024000	1300 REGENCY WAY L67	306.00
111070025000	1300 REGENCY WAY L69	306.00
111070026000	1300 REGENCY WAY L93	306.00
111070027000	1300 REGENCY WAY L91	306.00
111070028000	1300 REGENCY WAY L89	306.00
111070029000	1300 REGENCY WAY L71	306.00
111070030000	1300 REGENCY WAY L73	306.00
111070031000	1300 REGENCY WAY L75	306.00
111070032000	1300 REGENCY WAY L87	306.00
111070033000	1300 REGENCY WAY L85	306.00
111070034000	1300 REGENCY WAY L83	306.00
111070035000	1300 REGENCY WAY L77	306.00
111070036000	1300 REGENCY WAY L79	306.00
111070037000	1300 REGENCY WAY L81	306.00
111080003000	1300 REGENCY WAY L43	306.00
111080004000	1300 REGENCY WAY L41	306.00
111080005000	1300 REGENCY WAY L39	306.00
111080006000	1300 REGENCY WAY L45	306.00
111080007000	1300 REGENCY WAY L47	306.00
111080008000	1300 REGENCY WAY L49	306.00
111080009000	1300 REGENCY WAY L37	306.00
111080010000	1300 REGENCY WAY L35	306.00
111080011000	1300 REGENCY WAY L33	306.00
111080012000	1300 REGENCY WAY L31	306.00
111080013000	1300 REGENCY WAY L51	306.00
111080014000	1300 REGENCY WAY L53	306.00
111080015000	1300 REGENCY WAY L55	306.00
111080016000	1300 REGENCY WAY L57	306.00
111080017000	1300 REGENCY WAY L29	306.00
111080018000	1300 REGENCY WAY L27	306.00
111080019000	1300 REGENCY WAY L25	306.00
111080020000	1300 REGENCY WAY L59	306.00
111080021000	1300 REGENCY WAY L61	306.00
111080022000	1300 REGENCY WAY L63	306.00
111080024000	1300 REGENCY WAY L42	306.00
111080025000	1300 REGENCY WAY L40	306.00
111080026000	1300 REGENCY WAY L38	306.00
111080027000	1300 REGENCY WAY L44	306.00
111080028000	1300 REGENCY WAY L46	306.00
111080029000	1300 REGENCY WAY L48	306.00
111080030000	1300 REGENCY WAY L36	306.00
111080031000	1300 REGENCY WAY L34	306.00
111080032000	1300 REGENCY WAY L32	306.00
111080033000	1300 REGENCY WAY L30	306.00
111080034000	1300 REGENCY WAY L50	306.00

TAHOE TRUCKEE SANITATION AGENCY
ANNUAL BILL REPORT

TIME- 9:22:26 USER-EMILY PRGM-BC0060R PAGE 221
DATE- 6/03/19 VRSN-052119

PARCEL	DESCRIPTION	ANNUAL AMOUNT
111080035000	1300 REGENCY WAY L52	306.00
111080036000	1300 REGENCY WAY L54	306.00
111080037000	1300 REGENCY WAY L56	306.00
111080038000	1300 REGENCY WAY L28	306.00
111080039000	1300 REGENCY WAY L26	306.00
111080040000	1300 REGENCY WAY L24	306.00
111080041000	1300 REGENCY WAY L58	306.00
111080042000	1300 REGENCY WAY L60	306.00
111080043000	1300 REGENCY WAY L62	306.00
111100005000	7019 ALLENBY WAY	306.00
111100006000	7023 ALLENBY WAY	306.00
111100007000	7027 ALLENBY WAY	306.00
111100008000	7033 ALLENBY WAY	306.00
111100009000	7041 ALLENBY WAY	306.00
111100010000	7045 ALLENBY WAY	306.00
111100011000	7047 ALLENBY WAY	306.00
111100012000	7051 ALLENBY WAY	306.00
111100018000	7028 ALLENBY WAY	306.00
111100021000	7040 ALLENBY WAY	306.00
111100023000	7048 ALLENBY WAY	306.00
111100024000	7052 ALLENBY WAY	306.00
111100025000	7056 ALLENBY WAY	306.00
111100026000	7060 ALLENBY WAY	306.00
111100027000	7064 ALLENBY WAY	306.00
111100028000	1313 REGENCY WAY	306.00
111110001000	7639 FOREST GLENN DR	306.00
111110002000	7621 FOREST GLENN DR	306.00
111110003000	7609 FOREST GLENN DR	306.00
111110004000	7605 FOREST GLENN DR	306.00
111110007000	7575 FOREST GLENN DR	306.00
111110008000	7563 FOREST GLENN DR	306.00
111110009000	7549 FOREST GLENN DR	306.00
111110011000	7511 FOREST GLENN DR	306.00
111110012000	7500 FOREST GLENN DR	306.00
111110013000	7520 FOREST GLENN DR	306.00
111110014000	7530 FOREST GLENN DR	306.00
111110015000	7540 FOREST GLENN DR	306.00
111110017000	7580 FOREST GLENN DR	306.00
111110018000	7410 KINGSWOOD DR	306.00
111110020000	7424 KINGSWOOD DR	306.00
111110021000	7430 KINGSWOOD DR	306.00
111110023000	7450 KINGSWOOD DR	306.00
111110024000	7460 KINGSWOOD DR	306.00
111110025000	7470 KINGSWOOD DR	306.00
111110027000	1205 WHITEHALL AVE	306.00
111110028000	1215 WHITEHALL AVE	306.00
111110029000	7511 KINGSWOOD DR	306.00
111110030000	7505 KINGSWOOD DR	306.00
111110033000	7455 KINGSWOOD DR	306.00

TAHOE TRUCKEE SANITATION AGENCY
ANNUAL BILL REPORT

TIME- 9:22:26 USER-EMILY PRGM-BC0060R PAGE 222
DATE- 6/03/19 VRSN-052119

PARCEL	DESCRIPTION	ANNUAL AMOUNT
111110034000	7445 KINGSWOOD DR	306.00
111110035000	7425 KINGSWOOD DR	306.00
111110036000	7421 KINGSWOOD DR	306.00
111110037000	7415 KINGSWOOD DR	306.00
111110039000	7405 KINGSWOOD DR	306.00
111110040000	7612 FOREST GLENN	306.00
111110041000	7624 FOREST GLENN	306.00
111110042000	7640 FOREST GLENN	306.00
111110043000	7657 KINGSWOOD DR	306.00
111110044000	7659 KINGSWOOD DR	306.00
111110045000	7611 KINGSWOOD DR	306.00
111110046000	1142 OXFORD CT	306.00
111110049000	1175 OXFORD CT	306.00
111110050000	1141 OXFORD CT	306.00
111110051000	1119 OXFORD CT	306.00
111110052000	7632 KINGSWOOD DR	306.00
111110054000	7610 KINGSWOOD DR	306.00
111110055000	7586 KINGSWOOD DR	306.00
111110056000	7578 KINGSWOOD DR	306.00
111110057000	7564 KINGSWOOD DR	306.00
111110058000	7542 KINGSWOOD DR	306.00
111110059000	7520 KINGSWOOD DR	306.00
111110060000	7506 KINGSWOOD DR	306.00
111110061000	1220 WHITEHALL AVE	306.00
111110062000	1210 WHITEHALL AVE	306.00
111110064000	7475 KINGSWOOD DR	306.00
111110069000	1154 OXFORD CT	306.00
111110070000	1162 OXFORD CT	306.00
111120001000	7645 FOREST GLENN DR	306.00
111120002000	7675 FOREST GLENN DR	306.00
111120003000	7707 FOREST GLENN DR	306.00
111120004000	7723 FOREST GLENN RD	306.00
111120005000	7739 FOREST GLENN RD	306.00
111120006000	7751 FOREST GLENN DR	306.00
111120007000	7759 FOREST GLENN DR	306.00
111120008000	7767 FOREST GLENN DR	306.00
111120009000	7773 FOREST GLENN DR	306.00
111120010000	7781 FOREST GLENN DR	306.00
111120015000	7793 KINGSWOOD DR	306.00
111120019000	7754 FOREST GLENN DR	306.00
111120020000	7746 FOREST GLENN DR	306.00
111120021000	7740 FOREST GLENN DR	306.00
111120023000	7710 FOREST GLENN DR	306.00
111120024000	7682 FOREST GLENN DR	306.00
111120025000	7670 FOREST GLENN DR	306.00
111120026000	7648 FOREST GLENN DR	306.00
111120028000	7675 KINGSWOOD DR	306.00
111120029000	7685 KINGSWOOD DR	306.00
111120030000	7715 KINGSWOOD DR	306.00

TAHOE TRUCKEE SANITATION AGENCY
ANNUAL BILL REPORT

TIME- 9:22:26 USER-EMILY PRGM-BC0060R PAGE 223
DATE- 6/03/19 VRSN-052119

PARCEL	DESCRIPTION	ANNUAL AMOUNT
111120031000	7733 KINGSWOOD DR	306.00
111120032000	7741 KINGSWOOD DR	306.00
111120033000	7753 KINGSWOOD DR	306.00
111120035000	7684 KINGSWOOD DR	306.00
111120037000	7784 FOREST GLENN DR	306.00
111130001000	7840 KINGSWOOD DR	306.00
111130002000	1076 NOTTINGHAM	306.00
111130003000	1058 NOTTINGHAM	306.00
111130004000	1046 NOTTINGHAM	306.00
111130005000	1038 NOTTINGHAM	306.00
111130006000	1030 NOTTINGHAM	306.00
111130008000	1008 NOTTINGHAM	306.00
111130009000	7951 LINCOLN GREEN	306.00
111130010000	7950 LINCOLN GREEN	306.00
111130018000	7838 LINCOLN GREEN	306.00
111130019000	7820 LINCOLN GREEN	306.00
111130020000	7804 LINCOLN GREEN	306.00
111130021000	7851 LINCOLN GREEN	306.00
111130025000	1005 NOTTINGHAM	306.00
111130026000	1033 NOTTINGHAM	306.00
111130028000	1055 NOTTINGHAM	306.00
111130030000	1065 NOTTINGHAM	306.00
111130032000	1083 NOTTINGHAM	306.00
111140001000	1015 CANTERBURY DR	306.00
111140002000	1055 CANTERBURY DR	306.00
111140003000	1065 CANTERBURY DR	306.00
111140004000	215 STEWART WAY	306.00
111140005000	225 STEWART WAY	306.00
111140006000	230 STEWART WAY	306.00
111140007000	220 STEWART WAY	306.00
111140008000	1085 CANTERBURY DR	306.00
111140009000	1095 CANTERBURY DR	306.00
111140010000	1105 CANTERBURY DR	306.00
111140011000	1125 CANTERBURY DR	306.00
111140012000	205 RUNNYMEADE LN	306.00
111140013000	305 RUNNYMEADE LN	306.00
111140014000	405 RUNNYMEADE LN	306.00
111140015000	505 RUMMYMEADE LN	306.00
111140016000	500 RUMMYMEADE LN	306.00
111140018000	300 RUMMYMEADE LN	306.00
111140019000	200 RUNNYMEADE LN	306.00
111140020000	1155 CANTERBURY DR	306.00
111140022000	1150 CANTERBURY DR	306.00
111140023000	1140 CANTERBURY DR	306.00
111140024000	1130 CANTERBURY DR	306.00
111140025000	1120 CANTERBURY DR	306.00
111140026000	1110 CANTERBURY DR	306.00
111140027000	1100 CANTERBURY DR	306.00
111140028000	1090 CANTERBURY DR	306.00

TAHOE TRUCKEE SANITATION AGENCY
ANNUAL BILL REPORT

TIME- 9:22:26 USER-EMILY PRGM-BC0060R PAGE 224
DATE- 6/03/19 VRSN-052119

PARCEL	DESCRIPTION	ANNUAL AMOUNT
111140029000	1080 CANTERBURY DR	306.00
111140030000	1070 CANTERBURY DR	306.00
111140031000	1060 CANTERBURY DR	306.00
111140032000	1050 CANTERBURY DR	306.00
111140033000	1040 CANTERBURY DR	306.00
111140034000	1030 CANTERBURY DR	306.00
111140035000	1020 CANTERBURY DR	306.00
111140036000	1010 CANTERBURY DR	306.00
111140037000	1000 CANTERBURY DR	306.00
111150002000	1185 CANTERBURY DR	306.00
111150005000	305 SUFFOLK PL	306.00
111150006000	400 SUFFOLK PL	306.00
111150007000	300 SUFFOLK PL	306.00
111150008000	200 SUFFOLK PL	306.00
111150010000	1235 CANTERBURY DR	306.00
111150011000	1245 CANTERBURY DR	306.00
111150012000	1255 CANTERBURY DR	306.00
111150013000	1265 CANTERBURY DR	306.00
111150014000	1267 CANTERBURY DR	306.00
111150015000	1260 CANTERBURY DR	306.00
111150016000	1250 CANTERBURY DR	306.00
111150018000	1230 CANTERBURY DR	306.00
111150019000	1220 CANTERBURY DR	306.00
111150020000	1210 CANTERBURY DR	306.00
111150022000	1190 CANTERBURY DR	306.00
111160001000	1320 COMMONWEALTH DR	306.00
111160002000	1285 CANTERBURY DR	306.00
111160005000	1309 CANTERBURY DR	306.00
111160006000	1313 CANTERBURY DR	306.00
111160007000	1315 CANTERBURY DR	306.00
111160008000	1317 CANTERBURY DR	306.00
111160009000	1319 CANTERBURY DR	306.00
111160010000	1325 CANTERBURY DR	306.00
111160011000	1335 CANTERBURY DR	306.00
111160012000	1345 CANTERBURY DR	306.00
111160013000	1355 CANTERBURY DR	306.00
111160014000	1365 CANTERBURY DR	306.00
111160015000	1360 CANTERBURY DR	306.00
111160017000	1340 CANTERBURY DR	306.00
111160018000	1330 CANTERBURY DR	306.00
111160019000	1320 CANTERBURY DR	306.00
111160020000	1310 CANTERBURY DR	306.00
111160023000	1290 CANTERBURY DR	306.00
111160024000	1310 COMMONWEALTH DR	306.00
111160025000	1300 COMMONWEALTH DR	306.00
111160026000	1305 COMMONWEALTH DR	306.00
111160027000	1315 COMMONWEALTH DR	306.00
111160028000	1325 COMMONWEALTH DR	306.00
111160029000	1275 CANTERBURY DR	306.00

TAHOE TRUCKEE SANITATION AGENCY
ANNUAL BILL REPORT

TIME- 9:22:26 USER-EMILY PRGM-BC0060R PAGE 225
DATE- 6/03/19 VRSN-052119

PARCEL	DESCRIPTION	ANNUAL AMOUNT
111170002000	1380 CANTERBURY DR	306.00
111170003000	1400 CANTERBURY DR	306.00
111170004000	1390 CANTERBURY DR	306.00
111170006000	1095 CAMBRIDGE DR	306.00
111170007000	1085 CAMBRIDGE DR	306.00
111170013000	1050 CAMBRIDGE DR	306.00
111170014000	1040 CAMBRIDGE DR	306.00
111170016000	1020 CAMBRIDGE DR	306.00
111170017000	1010 CAMBRIDGE DR	306.00
111170020000	1090 CAMBRIDGE DR	351.60
111180001000	7700 KINGSWOOD DR	306.00
111180002000	7740 KINGSWOOD DR	306.00
111180005000	7780 KINGSWOOD DR	306.00
111180006000	7900 FOREST GLENN DR	306.00
111180007000	7910 FOREST GLENN DR	306.00
111180008000	7920 FOREST GLENN RD	306.00
111180009000	7930 FOREST GLENN DR	306.00
111180010000	100 FRIARS DELL CT	306.00
111180011000	200 FRIARS DELL CT	306.00
111180012000	300 FRIARS DELL CT	306.00
111180015000	205 FRIARS DELL CT	306.00
111180017000	7995 FOREST GLENN RD	306.00
111180018000	7985 FOREST GLENN DR	306.00
111180019000	7975 FOREST GLENN DR	306.00
111180020000	7935 FOREST GLENN DR	306.00
111180021000	7955 FOREST GLENN DR	306.00
111180022000	7945 FOREST GLENN DR	306.00
111180023000	7935 FOREST GLENN DR	306.00
111180024000	7925 FOREST GLEN DR	306.00
111180025000	7915 FOREST GLEN DR	306.00
111180026000	7905 FOREST GLENN DR	306.00
111180029000	7837 LINCOLN GREEN DR	306.00
111180032000	7750 KINGSWOOD DR	306.00
111180033000	7770 KINGSWOOD DR	306.00
111190004000	300 BROCKWAY CT	306.00
111190005000	1005 WHITEHALL AVE	306.00
111190007000	1025 WHITEHALL AVE	306.00
111190008000	1035 WHITEHALL AVE	306.00
111190009000	1045 WHITEHALL AVE	306.00
111190010000	1055 WHITEHALL AVE	306.00
111190011000	1065 WHITEHALL AVE	306.00
111190012000	1075 WHITEHALL AVE	306.00
111190014000	1095 WHITEHALL AVE	306.00
111190015000	1105 WHITEHALL AVE	306.00
111190016000	1115 WHITEHALL AVE	306.00
111190018000	1145 WHITEHALL AVE	306.00
111190020000	1160 WHITEHALL AVE	306.00
111190021000	1150 WHITEHALL AVE	306.00
111190022000	1140 WHITEHALL AVE	306.00

TAHOE TRUCKEE SANITATION AGENCY
ANNUAL BILL REPORT

TIME- 9:22:26 USER-EMILY PRGM-BC0060R PAGE 226
DATE- 6/03/19 VRSN-052119

PARCEL	DESCRIPTION	ANNUAL AMOUNT
111190023000	1130 WHITEHALL AVE	306.00
111190025000	1110 WHITEHALL AVE	306.00
111190026000	1100 WHITEHALL AVE	306.00
111190027000	1090 WHITEHALL AVE	306.00
111190028000	1080 WHITEHALL AVE	306.00
111190029000	1070 WHITEHALL AVE	306.00
111190030000	1060 WHITEHALL AVE	306.00
111190031000	1050 WHITEHALL AVE	306.00
111190032000	1040 WHITEHALL AVE	306.00
111190033000	1030 WHITEHALL AVE	306.00
111190034000	1020 WHITEHALL AVE	306.00
111190035000	1010 WHITEHALL AVE	306.00
111190036000	1000 WHITEHALL AVE	306.00
111190037000	105 BROCKWAY CT	306.00
111190038000	305 BROCKWAY CT	306.00
111200001000	1001 COMMONWEALTH DR L1	306.00
111200002000	1001 COMMONWEALTH DR L2	306.00
111200003000	1001 COMMONWEALTH DR L3	306.00
111200004000	1001 COMMONWEALTH DR L4	306.00
111200005000	1001 COMMONWEALTH DR L5	306.00
111200006000	1001 COMMONWEALTH DR L6	306.00
111200007000	1001 COMMONWEALTH DR L7	306.00
111200008000	1001 COMMONWEALTH DR L8	306.00
111200009000	1001 COMMONWEALTH DR L9	306.00
111200010000	1001 COMMONWEALTH DR L10	306.00
111200011000	1001 COMMONWEALTH DR L11	306.00
111200012000	1001 COMMONWEALTH DR L12	306.00
111200013000	1001 COMMONWEALTH DR L13	306.00
111200014000	1001 COMMONWEALTH DR L14	306.00
111200015000	1001 COMMONWEALTH DR L15	306.00
111200016000	1001 COMMONWEALTH DR L16	306.00
111200017000	1001 COMMONWEALTH DR L17	306.00
111200018000	1001 COMMONWEALTH DR L18	306.00
111200019000	1001 COMMONWEALTH DR L19	306.00
111200020000	1001 COMMONWEALTH DR L20	306.00
111200021000	1001 COMMONWEALTH DR L21	306.00
111200022000	1001 COMMONWEALTH DR L22	306.00
111200023000	1001 COMMONWEALTH DR L23	306.00
111200024000	1001 COMMONWEALTH DR L24	306.00
111210001000	1001 COMMONWEALTH DR L25	306.00
111210002000	1001 COMMONWEALTH DR L26	306.00
111210003000	1001 COMMONWEALTH DR L27	306.00
111210004000	1001 COMMONWEALTH DR L28	306.00
111210005000	1001 COMMONWEALTH DR L29	306.00
111210006000	1001 COMMONWEALTH DR L30	306.00
111210007000	1001 COMMONWEALTH DR L31	306.00
111210008000	1001 COMMONWEALTH DR L32	306.00
111210009000	1001 COMMONWEALTH DR L68	306.00
111210010000	1001 COMMONWEALTH DR L33	306.00

TAHOE TRUCKEE SANITATION AGENCY
ANNUAL BILL REPORT

TIME- 9:22:26 USER-EMILY PRGM-BC0060R PAGE 227
DATE- 6/03/19 VRSN-052119

PARCEL	DESCRIPTION	ANNUAL AMOUNT
111210011000	1001 COMMONWEALTH DR L34	306.00
111210012000	1001 COMMONWEALTH DR L35	306.00
111210013000	1001 COMMONWEALTH DR L36	306.00
111210014000	1001 COMMONWEALTH DR L42	306.00
111210015000	1001 COMMONWEALTH DR L41	306.00
111210016000	1001 COMMONWEALTH DR L40	306.00
111210017000	1001 COMMONWEALTH DR L39	306.00
111210018000	1001 COMMONWEALTH DR L38	306.00
111210019000	1001 COMMONWEALTH DR L37	306.00
111210020000	1001 COMMONWEALTH DR L54	306.00
111210021000	1001 COMMONWEALTH DR L53	306.00
111210022000	1001 COMMONWEALTH DR L52	306.00
111210023000	1001 COMMONWEALTH DR L51	306.00
111210024000	1001 COMMONWEALTH DR L50	306.00
111210025000	1001 COMMONWEALTH DR L49	306.00
111210026000	1001 COMMONWEALTH DR L48	306.00
111210027000	1001 COMMONWEALTH DR L47	306.00
111210028000	1001 COMMONWEALTH DR L46	306.00
111210029000	1001 COMMONWEALTH DR L45	306.00
111210030000	1001 COMMONWEALTH DR L43	306.00
111210031000	1001 COMMONWEALTH DR L44	306.00
111210032000	1001 COMMONWEALTH DR L55	306.00
111210033000	1001 COMMONWEALTH DR L56	306.00
111210034000	1001 COMMONWEALTH DR L57	306.00
111210035000	1001 COMMONWEALTH DR L58	306.00
111210036000	1001 COMMONWEALTH DR L59	306.00
111210037000	1001 COMMONWEALTH DR L60	306.00
111210038000	1001 COMMONWEALTH DR L61	306.00
111210039000	1001 COMMONWEALTH DR L62	306.00
111210040000	1001 COMMONWEALTH DR L64	306.00
111210041000	1001 COMMONWEALTH DR L63	306.00
111220001000	1001 COMMONWEALTH DR L70	306.00
111220002000	1001 COMMONWEALTH DR L69	306.00
111220003000	1001 COMMONWEALTH DR L71	306.00
111220005000	1001 COMMONWEALTH DR L72	306.00
111220006000	1001 COMMONWEALTH DR L73	306.00
111220008000	1001 COMMONWEALTH DR L74	306.00
111220009000	1001 COMMONWEALTH DR L75	306.00
111220010000	1001 COMMONWEALTH DR L76	306.00
111220011000	1001 COMMONWEALTH DR L77	306.00
111220012000	1001 COMMONWEALTH DR L78	306.00
111220013000	1001 COMMONWEALTH DR L79	306.00
111220014000	1001 COMMONWEALTH DR L80	306.00
111220015000	1001 COMMONWEALTH DR L81	306.00
111220016000	1001 COMMONWEALTH DR L82	306.00
111220018000	1001 COMMONWEALTH DR L83	306.00
111220019000	1001 COMMONWEALTH DR L84	306.00
111220020000	1001 COMMONWEALTH DR L85	306.00
111220021000	1001 COMMONWEALTH DR L86	306.00

TAHOE TRUCKEE SANITATION AGENCY
ANNUAL BILL REPORT

TIME- 9:22:26 USER-EMILY PRGM-BC0060R PAGE 228
DATE- 6/03/19 VRSN-052119

PARCEL	DESCRIPTION	ANNUAL AMOUNT
111220022000	1001 COMMONWEALTH DR L87	306.00
111220023000	1001 COMMONWEALTH DR L88	306.00
111220024000	1002 COMMONWEALTH DR L89	306.00
111220025000	1002 COMMONWEALTH DR L90	306.00
111220026000	1002 COMMONWEALTH DR L91	306.00
111220027000	1001 COMMONWEALTH DR L92	306.00
111230001000	1001 COMMONWEALTH DR L97	306.00
111230002000	1001 COMMONWEALTH DR L98	306.00
111230003000	1001 COMMONWEALTH DR L96	306.00
111230004000	1001 COMMONWEALTH DR L95	306.00
111230005000	1001 COMMONWEALTH DR L94	306.00
111230006000	1001 COMMONWEALTH DR L93	306.00
111230007000	1001 COMMONWEALTH DR L99	306.00
111230008000	1001 COMMONWEALTH DR L100	306.00
111230009000	1001 COMMONWEALTH DR L101	306.00
111230010000	1001 COMMONWEALTH DR L102	306.00
111230011000	1001 COMMONWEALTH DR L103	306.00
111230012000	1001 COMMONWEALTH DR L104	306.00
111230013000	1001 COMMONWEALTH DR L105	306.00
111230014000	1001 COMMONWEALTH DR L106	306.00
111230015000	1001 COMMONWEALTH DR L107	306.00
111230016000	1001 COMMONWEALTH DR L108	306.00
111230018000	1001 COMMONWEALTH DR L118	306.00
111230019000	1001 COMMONWEALTH DR L117	306.00
111230020000	1001 COMMONWEALTH DR L116	306.00
111230021000	1001 COMMONWEALTH DR L115	306.00
111230022000	1001 COMMONWEALTH DR L114	306.00
111230023000	1001 COMMONWEALTH DR L113	306.00
111230025000	1001 COMMONWEALTH DR L112	306.00
111230026000	1001 COMMONWEALTH DR L111	306.00
111230027000	1001 COMMONWEALTH DR L110	306.00
111230028000	1001 COMMONWEALTH DR L109	306.00
111240001000	1001 COMMONWEALTH DR L173	306.00
111240002000	1001 COMMONWEALTH DR L172	306.00
111240003000	1001 COMMONWEALTH DR L171	306.00
111240004000	1001 COMMONWEALTH DR L170	306.00
111240005000	1001 COMMONWEALTH DR L169	306.00
111240006000	1001 COMMONWEALTH DR L168	306.00
111240007000	1001 COMMONWEALTH DR L167	306.00
111240008000	1001 COMMONWEALTH DR L166	306.00
111240009000	1001 COMMONWEALTH DR L165	306.00
111240010000	1001 COMMONWEALTH DR L164	306.00
111240013000	1001 COMMONWEALTH DR L163	306.00
111240014000	1001 COMMONWEALTH DR L162	306.00
111240015000	1001 COMMONWEALTH DR L161	306.00
111240016000	1001 COMMONWEALTH DR L160	306.00
111240017000	1001 COMMONWEALTH DR L159	306.00
111240018000	1001 COMMONWEALTH DR L158	306.00
111240019000	1001 COMMONWEALTH DR L157	306.00

TAHOE TRUCKEE SANITATION AGENCY
ANNUAL BILL REPORT

TIME- 9:22:26 USER-EMILY PRGM-BC0060R PAGE 229
DATE- 6/03/19 VRSN-052119

PARCEL	DESCRIPTION	ANNUAL AMOUNT
111240020000	1001 COMMONWEALTH DR L156	306.00
111240021000	1001 COMMONWEALTH DR L155	306.00
111240022000	1001 COMMONWEALTH DR L154	306.00
111240023000	1001 COMMONWEALTH DR L153	306.00
111240024000	1001 COMMONWEALTH DR L152	306.00
111240025000	1001 COMMONWEALTH DR L151	306.00
111240026000	1001 COMMONWEALTH DR U150	306.00
111240027000	1001 COMMONWEALTH DR L149	306.00
111240028000	1001 COMMONWEALTH DR L148	306.00
111240029000	1001 COMMONWEALTH DR L147	306.00
111240030000	1001 COMMONWEALTH DR L146	306.00
111240031000	1001 COMMONWEALTH DR L145	306.00
111240032000	1001 COMMONWEALTH DR L144	306.00
111240033000	1001 COMMONWEALTH DR L143	306.00
111240034000	1001 COMMONWEALTH DR L142	306.00
111240036000	1001 COMMONWEALTH DR L141	306.00
111240037000	1001 COMMONWEALTH DR L140	306.00
111240038000	1001 COMMONWEALTH DR L139	306.00
111240039000	1001 COMMONWEALTH DR L138	306.00
111240040000	1001 COMMONWEALTH DR L137	306.00
111240041000	1001 COMMONWEALTH DR L136	306.00
111240042000	1001 COMMONWEALTH DR L135	306.00
111240043000	1001 COMMONWEALTH DR L134	306.00
111240044000	1001 COMMONWEALTH DR L133	306.00
111240045000	1001 COMMONWEALTH DR L132	306.00
111240046000	1001 COMMONWEALTH DR L131	306.00
111240047000	1001 COMMONWEALTH DR L130	306.00
111240048000	1001 COMMONWEALTH DR L129	306.00
111240049000	1001 COMMONWEALTH DR L128	306.00
111240051000	1001 COMMONWEALTH DR L127	306.00
111240052000	1001 COMMONWEALTH DR L126	306.00
111240053000	1001 COMMONWEALTH DR L125	306.00
111240054000	1001 COMMONWEALTH DR L124	306.00
111240055000	1001 COMMONWEALTH DR L123	306.00
111240056000	1001 COMMONWEALTH DR L122	306.00
111250002000	1001 COMMONWEALTH DR L258	306.00
111250003000	1001 COMMONWEALTH DR L257	306.00
111250004000	1001 COMMONWEALTH DR L256	306.00
111250005000	1001 COMMONWEALTH DR L255	306.00
111250006000	1001 COMMONWEALTH DR L254	306.00
111250007000	1001 COMMONWEALTH DR L253	306.00
111250008000	1001 COMMONWEALTH DR L252	306.00
111250009000	1001 COMMONWEALTH DR L251	306.00
111250016000	1001 COMMONWEALTH DR L244	306.00
111250017000	1001 COMMONWEALTH DR L243	306.00
111250018000	1001 COMMONWEALTH DR L242	306.00
111250019000	1001 COMMONWEALTH DR L241	306.00
111250020000	1001 COMMONWEALTH DR L240	306.00
111250021000	1001 COMMONWEALTH DR L239	306.00

TAHOE TRUCKEE SANITATION AGENCY
ANNUAL BILL REPORT

TIME- 9:22:26 USER-EMILY PRGM-BC0060R PAGE 230
DATE- 6/03/19 VRSN-052119

PARCEL	DESCRIPTION	ANNUAL AMOUNT
111250022000	1001 COMMONWEALTH DR L238	306.00
111250023000	1001 COMMONWEALTH DR L237	306.00
111250024000	1001 COMMONWEALTH DR L235	306.00
111250025000	1001 COMMONWEALTH DR L236	306.00
111250026000	1001 COMMONWEALTH DR L234	306.00
111250027000	1001 COMMONWEALTH DR L233	306.00
111250028000	1001 COMMONWEALTH DR L232	306.00
111250029000	1001 COMMONWEALTH DR L231	306.00
111250030000	1001 COMMONWEALTH DR L229	306.00
111250031000	1001 COMMONWEALTH DR L230	306.00
111250038000	1001 COMMONWEALTH DR L222	306.00
111250039000	1001 COMMONWEALTH DR L221	306.00
111250040000	1001 COMMONWEALTH DR L220	306.00
111250041000	1001 COMMONWEALTH DR L219	306.00
111250042000	1001 COMMONWEALTH DR L218	306.00
111250043000	1001 COMMONWEALTH DR L217	306.00
111250044000	1001 COMMONWEALTH DR L216	306.00
111250045000	1001 COMMONWEALTH DR L215	306.00
111250046000	1001 COMMONWEALTH DR L214	306.00
111250047000	1001 COMMONWEALTH DR L213	306.00
111250048000	1001 COMMONWEALTH DR L211	306.00
111250049000	1001 COMMONWEALTH DR L212	306.00
111250050000	1001 COMMONWEALTH DR L210	306.00
111250051000	1001 COMMONWEALTH DR L209	306.00
111250052000	1001 COMMONWEALTH DR L208	306.00
111250053000	1001 COMMONWEALTH DR L207	306.00
111250054000	1001 COMMONWEALTH DR L206	306.00
111250055000	1001 COMMONWEALTH DR L205	306.00
111250056000	1001 COMMONWEALTH DR L204	306.00
111250057000	1001 COMMONWEALTH DR L203	306.00
111250058000	1001 COMMONWEALTH DR L202	306.00
111250059000	1001 COMMONWEALTH DR L201	306.00
111260002000	1001 COMMONWEALTH DR L200	306.00
111260003000	1001 COMMONWEALTH DR L199	306.00
111260004000	1001 COMMONWEALTH DR L198	306.00
111260005000	1001 COMMONWEALTH DR L197	306.00
111260006000	1001 COMMONWEALTH DR L196	306.00
111260007000	1001 COMMONWEALTH DR L195	306.00
111260008000	1001 COMMONWEALTH DR L194	306.00
111260009000	1001 COMMONWEALTH DR L193	306.00
111260010000	1001 COMMONWEALTH DR L192	306.00
111260011000	1001 COMMONWEALTH DR L191	306.00
111260012000	1001 COMMONWEALTH DR L190	306.00
111260013000	1001 COMMONWEALTH DR L189	306.00
111260014000	1001 COMMONWEALTH DR L188	306.00
111260015000	1001 COMMONWEALTH DR L187	306.00
111260016000	1001 COMMONWEALTH DR L186	306.00
111260017000	1001 COMMONWEALTH DR L185	306.00
111260018000	1001 COMMONWEALTH DR L184	306.00

TAHOE TRUCKEE SANITATION AGENCY
ANNUAL BILL REPORT

TIME- 9:22:26 USER-EMILY PRGM-BC0060R PAGE 231
DATE- 6/03/19 VRSN-052119

PARCEL	DESCRIPTION	ANNUAL AMOUNT
111260019000	1001 COMMONWEALTH DR L183	306.00
111260020000	1001 COMMONWEALTH DR L182	306.00
111260021000	1001 COMMONWEALTH DR L181	306.00
111260022000	1001 COMMONWEALTH DR L180	306.00
111260023000	1001 COMMONWEALTH DR L179	306.00
111260024000	1001 COMMONWEALTH DR L178	306.00
111260025000	1001 COMMONWEALTH DR L176	306.00
111260026000	1001 COMMONWEALTH DR L177	306.00
111270001000	1085 TRENT LN	351.60
111270002000	1060 WINDSOR DR	351.60
111270003000	1050 WINDSOR DR	351.60
111270005000	1030 WINDSOR DR	351.60
111270006000	1020 WINDSOR DR	351.60
111270007000	1010 WINDSOR	351.60
111270008000	1000 WINDSOR DR	351.60
111270009000	1395 COMMONWEALTH DR	351.60
111270010000	1390 COMMONWEALTH DR	351.60
111270011000	1380 COMMONWEALTH DR	351.60
111270012000	1370 COMMONWEALTH DR	351.60
111270013000	1360 COMMONWEALTH DR	351.60
111270015000	1005 BRISTOL CIR	351.60
111270016000	1025 BRISTOL CIR	351.60
111270018000	1075 BRISTOL CIR	351.60
111270019000	1085 BRISTOL CIR	351.60
111270020000	1095 BRISTOL CIR	351.60
111270021000	1105 BRISTOL CIR	351.60
111270022000	1115 BRISTOL CIR	351.60
111270023000	1100 BRISTOL CIR	351.60
111270024000	205 HASTINGS LN	351.60
111270025000	305 HASTINGS LN	351.60
111270026000	200 HASTINGS LN	351.60
111270027000	1090 BRISTOL CR	351.60
111270028000	1080 BRISTOL CR	351.60
111270029000	1070 BRISTOL CR	351.60
111270030000	1060 BRISTOL CR	351.60
111270031000	1050 BRISTOL CR	351.60
111270033000	1040 BRISTOL CR	351.60
111270034000	1030 BRISTOL CR	351.60
111270035000	1020 BRISTOL CR	351.60
111270036000	1010 BRISTOL CR	351.60
111270037000	1000 BRISTOL CR	351.60
111270038000	1005 TRENT LN	351.60
111270039000	1015 TRENT LN	351.60
111270040000	1025 TRENT LN	351.60
111270041000	1035 TRENT LN	351.60
111270042000	1045 TRENT LN	351.60
111270043000	1047 TRENT LN	351.60
111270044000	1055 TRENT LN	351.60
111270045000	1057 TRENT LN	351.60

TAHOE TRUCKEE SANITATION AGENCY
ANNUAL BILL REPORT

TIME- 9:22:26 USER-EMILY PRGM-BC0060R PAGE 232
DATE- 6/03/19 VRSN-052119

PARCEL	DESCRIPTION	ANNUAL AMOUNT
111270046000	1059 TRENT LN	351.60
111270047000	1065 TRENT LN	351.60
111270048000	1067 TRENT LN	351.60
111270049000	1075 TRENT LN	351.60
111270050000	1077 TRENT LN	351.60
111270051000	1070 TRENT LN	351.60
111270052000	1055 WINDSOR DR	351.60
111270053000	1045 WINDSOR DR	351.60
111270054000	1035 WINDSOR DR	351.60
111270055000	1025 WINDSOR DR	351.60
111270056000	1015 WINDSOR DR	351.60
111270057000	1007 WINDSOR DR	351.60
111270058000	1005 WINDSOR DR	351.60
111270059000	1345 COMMONWEALTH DR	351.60
111270060000	1010 TRENT LN	351.60
111270061000	1020 TRENT LANE	351.60
111270062000	1030 TRENT LN	351.60
111270063000	1040 TRENT LN	351.60
111270064000	1050 TRENT LN	351.60
111270065000	1060 TRENT LN	351.60
111280001000	1500 COMMONWEALTH DR	351.60
111280005000	1007 LAKE VISTA RD	351.60
111280006000	1015 LAKE VISTA RD	351.60
111280007000	1025 LAKE VISTA RD	351.60
111280008000	1035 LAKE VISTA RD	351.60
111280010000	1050 LAKE VISTA RD	351.60
111280011000	1040 LAKE VISTA RD	351.60
111280013000	1020 LAKE VISTA RD	351.60
111280014000	1000 LAKE VISTA RD	351.60
111280015000	1010 LAKE VISTA RD	351.60
111280016000	1440 COMMONWEALTH DR	351.60
111280018000	1420 COMMONWEALTH DR	351.60
111280020000	1015 SALISBURY LN	351.60
111280021000	1017 SALISBURY LN	351.60
111280022000	1025 SALISBURY LN	351.60
111280023000	1035 SALISBURY LN	351.60
111280024000	1045 SALISBURY LN	351.60
111280025000	1055 SALISBURY LN	351.60
111280027000	1063 SALISBURY LN	351.60
111280029000	1060 SALISBURY LN	351.60
111280030000	1050 SALISBURY LN	351.60
111280031000	1040 SALISBURY LN	351.60
111280032000	1110 BRISTOL CR	351.60
111280033000	1020 SALISBURY LN	351.60
111280034000	1010 SALISBURY LN	351.60
111280036000	1405 COMMONWEALTH DR	351.60
111280037000	1415 COMMONWEALTH DR	351.60
111280038000	1425 COMMONWEALTH DR	351.60
111280039000	1435 COMMONWEALTH DR	351.60

TAHOE TRUCKEE SANITATION AGENCY
ANNUAL BILL REPORT

TIME- 9:22:26 USER-EMILY PRGM-BC0060R PAGE 233
DATE- 6/03/19 VRSN-052119

PARCEL	DESCRIPTION	ANNUAL AMOUNT
111280040000	1445 COMMONWEALTH DR	351.60
111280043000	1475 COMMONWEALTH DR	351.60
111280044000	1485 COMMONWEALTH DR	351.60
111280045000	1495 COMMONWEALTH DR	351.60
111280046000	1095 TRENT LN	351.60
111280047000	1105 TRENT LN	351.60
111280048000	1110 TRENT LN	351.60
111280049000	1100 TRENT LN	351.60
111280050000	1090 TRENT LN	351.60
112050011000	560 NATIONAL AVE	510.12
112050016000	501 GUN CLUB RD	18,972.00
112050019000	517 NATIONAL AVE	863.28
112050020000	7011 NATIONAL AVE	706.32
112050022000	540 NATIONAL AVE	549.36
112060007000	6966 GREY LANE	612.00
112060008000	6952 GREY LANE	612.00
112060009000	6934 GREY LANE	612.00
112060010000	6918 GREY LANE	612.00
112060011000	6908 GREY LANE	612.00
112060012000	6905 TOYON RD	612.00
112060013000	6915 TOYON RD	612.00
112060014000	6925 TOYON RD	612.00
112060015000	6949 TOYON RD	306.00
112060016000	6959 TOYON RD	306.00
112060018000	6970 TOYON RD	612.00
112060019000	6960 TOYON RD	306.00
112060020000	6950 TOYON RD	306.00
112060022000	6920 TOYON RD	306.00
112060024000	6971 GREY LANE	306.00
112060025000	6969 GREY LANE	306.00
112060026000	6961 GREY LANE	306.00
112060027000	6957 GREY LANE	306.00
112060028000	6951 GREY LANE	306.00
112060029000	6945 GREY LANE	306.00
112060034000	6971 TOYON RD	306.00
112060035000	6979 TOYON RD	306.00
112070001000	625 MOUNTAIN CIR	306.00
112070002000	651 MOUNTAIN CIR	306.00
112070004000	699 MOUNTAIN CIR	306.00
112070006000	751 MOUNTAIN CIR	306.00
112070008000	6421 DONNER RD	306.00
112070009000	6441 DONNER RD	306.00
112070010000	6457 DONNER RD	306.00
112070011000	6465 DONNER RD	306.00
112070013000	6481 DONNER RD	306.00
112070015000	6497 DONNER RD	306.00
112070017000	675 ESTATES DR	306.00
112070020000	6472 DONNER RD	306.00
112070022000	6442 DONNER RD	306.00

TAHOE TRUCKEE SANITATION AGENCY
ANNUAL BILL REPORT

TIME- 9:22:26 USER-EMILY PRGM-BC0060R PAGE 234
DATE- 6/03/19 VRSN-052119

PARCEL	DESCRIPTION	ANNUAL AMOUNT
112070023000	6428 DONNER RD	306.00
112070025000	6415 WILDWOOD RD	306.00
112070027000	6443 WILDWOOD RD	306.00
112070030000	6487 WILDWOOD RD	306.00
112070031000	6499 WILDWOOD RD	306.00
112070032000	677 MOUNTAIN CIRCLE	306.00
112080002000	511 MOUNTAIN CIRCLE	306.00
112080005000	542 MOUNTAIN CIRCLE	306.00
112080006000	518 MOUNTAIN CIRCLE	306.00
112080007000	519 MOUNTAIN CIRCLE	306.00
112080008000	543 MOUNTAIN CIRCLE	306.00
112080011000	581 MOUNTAIN CIRCLE	306.00
112080012000	593 MOUNTAIN CIRCLE	306.00
112080013000	6418 WILDWOOD RD	306.00
112080014000	6430 WILDWOOD RD	306.00
112080016000	6460 WILDWOOD RD	306.00
112080017000	6472 WILDWOOD RD	612.00
112080018000	6484 WILDWOOD RD	306.00
112080019000	6490 WILDWOOD RD	306.00
112080020000	6498 WILDWOOD RD	306.00
112080022000	589 ESTATES DR	306.00
112080023000	575 ESTATES DR	306.00
112080024000	547 ESTATES DR	306.00
112080025000	6491 IDLEWOOD RD	306.00
112080027000	546 REDWOOD PL	306.00
112080029000	590 REDWOOD PL	306.00
112080031000	572 MOUNTAIN CIRCLE	306.00
112080033000	545 REDWOOD PLACE	306.00
112080034000	6435 IDLEWOOD RD	306.00
112080035000	6425 IDLEWOOD RD	306.00
112080037000	6420 IDLEWOOD RD	306.00
112080039000	6460 IDLEWOOD RD	306.00
112080040000	6480 IDLEWOOD RD	306.00
112080041000	493 ESTATES DR	306.00
112090006000	6527 WILDWOOD RD	306.00
112090007000	6451 WILDWOOD RD	306.00
112090008000	6555 WILDWOOD RD	306.00
112090009000	6569 WILDWOOD RD	306.00
112090010000	6585 WILDWOOD RD	306.00
112090011000	6597 WILDWOOD RD	306.00
112090012000	6613 WILDWOOD RD	306.00
112090013000	6629 WILDWOOD RD	306.00
112090014000	6645 WILDWOOD RD	306.00
112090015000	6661 WILDWOOD RD	306.00
112090016000	6677 WILDWOOD RD	306.00
112090017000	6689 WILDWOOD RD	306.00
112100001000	582 ESTATES DR	306.00
112100002000	6528 WILDWOOD RD	306.00
112100003000	6542 WILDWOOD RD	306.00

TAHOE TRUCKEE SANITATION AGENCY
ANNUAL BILL REPORT

TIME- 9:22:26 USER-EMILY PRGM-BC0060R PAGE 235
DATE- 6/03/19 VRSN-052119

PARCEL	DESCRIPTION	ANNUAL AMOUNT
112100004000	6556 WILDWOOD RD	306.00
112100005000	6570 WILDWOOD RD	306.00
112100006000	6586 WILDWOOD RD	306.00
112100007000	6598 WILDWOOD RD	306.00
112100008000	6614 WILDWOOD RD	306.00
112100009000	6630 WILDWOOD RD	306.00
112100010000	6646 WILDWOOD RD	306.00
112100011000	6662 WILDWOOD RD	612.00
112100012000	6678 WILDWOOD RD	306.00
112100013000	6686 WILDWOOD RD	306.00
112100014000	6694 WILDWOOD RD	306.00
112100015000	7000 IDLEWOOD RD	306.00
112100018000	6691 IDLEWOOD RD	306.00
112100019000	6685 IDLEWOOD RD	306.00
112100020000	6681 IDLEWOOD RD	306.00
112100021000	520 COTTONWOOD PLACE	306.00
112100022000	552 COTTONWOOD PL	306.00
112100023000	551 COTTONWOOD PL	306.00
112100024000	541 COTTONWOOD PL	306.00
112100025000	531 COTTONWOOD PL	306.00
112100027000	520 CATALPA PLACE	306.00
112100028000	532 CATALPA PLACE	306.00
112100029000	558 CATALPA PLACE	306.00
112100033000	557 CATALPA PLACE	306.00
112100039000	577 FIR PL	306.00
112100040000	555 FIR PL	306.00
112100041000	572 ESTATES DR	306.00
112100042000	554 ESTATES DR	306.00
112100043000	528 ESTATES DR	306.00
112100045000	517 FIR PLACE	306.00
112100046000	516 ESTATES DR	306.00
112100047000	6510 IDLEWOOD RD	306.00
112100048000	6522 IDLEWOOD RD	306.00
112100049000	6538 IDLEWOOD RD	306.00
112100050000	6552 IDLEWOOD RD	306.00
112100052000	6574 IDLEWOOD RD	306.00
112100053000	6582 IDLEWOOD RD	306.00
112100054000	6596 IDLEWOOD RD	306.00
112100055000	6612 IDLEWOOD RD	306.00
112100056000	6628 IDLEWOOD RD	306.00
112100057000	6644 IDLEWOOD RD	306.00
112100058000	6660 IDLEWOOD RD	306.00
112100059000	6672 IDLEWOOD RD	306.00
112100060000	6680 IDLEWOOD RD	306.00
112100061000	6688 IDLEWOOD RD	306.00
112100062000	6696 IDLEWOOD RD	306.00
112100064000	530 FIR PL	306.00
112100067000	578 FIR PL	306.00
112110032000	590 NATIONAL AVE	196.20

TAHOE TRUCKEE SANITATION AGENCY
ANNUAL BILL REPORT

TIME- 9:22:26 USER-EMILY PRGM-BC0060R PAGE 236
DATE- 6/03/19 VRSN-052119

PARCEL	DESCRIPTION	ANNUAL AMOUNT
112120091000	490 SOTOYONE	306.00
112150018000	7486 NORTH AVE	351.60
112150019000	7498 NORTH AVE	351.60
112171008000	7556 NORTH AVE	351.60
112171009000	7586 NORTH AVE	351.60
112171010000	7620 NORTH AVE	351.60
112171011000	7642 NORTH AVE	351.60
112171012000	7660 NORTH AVE	351.60
112171013000	7680 NORTH AVE	351.60
112171023000	7518 NORTH AVE	351.60
112173017000	7670 LILY AVE	351.60
112173019000	7644 LILY AVE	351.60
112174001000	7716 NORTH AVE	351.60
112174002000	7726 NORTH AVE	351.60
112174003000	7740 NORTH AVE	351.60
112174005000	7756 NORTH AVE	351.60
112174007000	7780 NORTH AVE	351.60
112174008000	7792 NORTH AVE	351.60
112174015000	7770 NORTH AVE	351.60
112174019000	7791 TIGER AVE	351.60
112174020000	7749 TIGER AVE	703.20
112175014000	7762 TIGER AVE	351.60
112175015000	7784 TIGER AVE	351.60
112180004000	7835 TIGER AVE	351.60
112180007000	7842 NORTH AVE	351.60
112180008000	7874 NORTH AVE	351.60
112180012000	7888 NORTH AVE	351.60
112180015000	7892 NORTH AVE	351.60
112180016000	7898 NORTH AVE	351.60
112180018000	7901 TIGER AVE	306.00
112180019000	7956 NORTH AVE	306.00
112180020000	7970 NORTH AVE	306.00
112180021000	7971 TIGER AVE	306.00
112180022000	7977 TIGER AVE	306.00
112180025000	7991 TIGER AVE	306.00
112180026000	7997 TIGER AVE	306.00
112180027000	882 N SHORE BLVD	306.00
112180028000	8003 GRIFF LN	306.00
112180030000	8031 GRIFF LN	306.00
112180031000	8051 GRIFF LN	306.00
112180032000	8026 GRIFF LN	306.00
112180033000	828 N SHORE BLVD	306.00
112180034000	818 N SHORE BLVD	306.00
112180035000	804 N SHORE BLVD	306.00
112180039000	788/792 N SHORE BLVD	612.00
112180040000	7990 TIGER AVE	306.00
112180042000	7980 TIGER AVE	612.00
112180044000	7910 TIGER AVE	306.00
112180045000	796 BIRCH AVE	351.60

TAHOE TRUCKEE SANITATION AGENCY
ANNUAL BILL REPORT

TIME- 9:22:26 USER-EMILY PRGM-BC0060R PAGE 237
DATE- 6/03/19 VRSN-052119

PARCEL	DESCRIPTION	ANNUAL AMOUNT
112180051000	7842 TIGER AVE	351.60
112180053000	7822 TIGER AVE	351.60
112180059000	7887 TIGER AVE	351.60
112180061000	7804 NORTH AVE	351.60
112180062000	7826 NORTH AVE	351.60
112180066000	7823 TIGER AVE	351.60
112180068000	7878 TIGER AVE	703.20
112180069000	7803 TIGER AVE	351.60
112180072000	7882 TIGER AVE	351.60
112180073000	7806 TIGER AVE	351.60
112180074000	7883 TIGER AVE	351.60
112180075000	798 N SHORE BLVD	306.00
112180076000	855 N SHORE BLVD	306.00
112180078000	796 N SHORE BLVD	306.00
112190001000	611 BRASSIE AVE	612.00
112190002000	627 BRASSIE AVE	306.00
112190003000	641 BRASSIE AVE	306.00
112190004000	649 BRASSIE AVE	306.00
112190005000	657 BRASSIE AVE	306.00
112190006000	665 BRASSIE AVE	306.00
112190007000	681 BRASSIE AVE	306.00
112190008000	7820 MASHIE AVE	306.00
112190011000	7809 MASHIE AVE	612.00
112190012000	7817 MASHIE AVE	306.00
112190013000	7825 MASHIE AVE	306.00
112190014000	7833 MASHIE AVE	306.00
112190015000	7841 MASHIE AVE	306.00
112190016000	7851 MASHIE AVE	306.00
112190017000	7867 MASHIE AVE	306.00
112190018000	7875 MASHIE AVE	306.00
112190019000	7883 MASHIE AVE	306.00
112190020000	7887 MASHIE AVE	306.00
112190021000	7895 MASHIE AVE	306.00
112190022000	808 BIRCH ST	306.00
112190023000	696 BRASSIE AVE	306.00
112190024000	682 BRASSIE AVE	306.00
112190025000	678 BRASSIE AVE	306.00
112190026000	658 BRASSIE AVE	306.00
112190027000	650 BRASSIE AVE	306.00
112190028000	640 BRASSIE AVE	306.00
112190029000	628 BRASSIE AVE	306.00
112190030000	612 BRASSIE AVE	306.00
112190031000	613 MIDIRON AVE	612.00
112190032000	629 MIDIRON AVE	306.00
112190033000	637 MIDIRON AVE	306.00
112190034000	659 MIDIRON AVE	306.00
112190035000	669 MIDIRON AVE	306.00
112190036000	683 MIDIRON AVE	306.00
112190037000	7868 MASHIE AVE	306.00

TAHOE TRUCKEE SANITATION AGENCY
ANNUAL BILL REPORT

TIME- 9:22:26 USER-EMILY PRGM-BC0060R PAGE 238
DATE- 6/03/19 VRSN-052119

PARCEL	DESCRIPTION	ANNUAL AMOUNT
112190042000	660 MIDIRON AVE	306.00
112190044000	638 MIDIRON AVE	306.00
112190045000	628 MIDIRON AVE	306.00
112190046000	610 MIDIRON AVE	306.00
112190047000	608 MIDIRON AVE	306.00
112190049000	784 N SHORE BLVD	306.00
112190050000	780 N SHORE BLVD	612.00
112190051000	770 N SHORE BLVD	306.00
112190052000	760 N SHORE BLVD	306.00
112190053000	750 N SHORE BLVD	306.00
112190055000	742 N SHORE BLVD	306.00
112190056000	724 N SHORE BLVD	306.00
112190057000	710 N SHORE BLVD	306.00
112190063000	680 MIDIRON AVE	306.00
112190064000	670 MIDIRON AVE	306.00
112190065000	698 MIDIRON AVE	1,224.00
112220002000	1373 KINGS WAY	306.00
112220004000	1369 KINGS WAY	306.00
112220006000	1363 KINGS WAY	306.00
112220007000	1361 KINGS WAY	306.00
112220009000	1357 KINGS WAY	306.00
112220011000	1352 KINGS WAY	306.00
112220014000	1358 KINGS WAY	306.00
112220015000	1360 KINGS WAY	306.00
112220018000	1366 KINGS WAY	306.00
112220020000	1379 KINGS VISTA CT	306.00
112220021000	1381 KINGS VISTA CT	306.00
112220022000	1383 KINGS VISTA CT	306.00
112220023000	1385 KINGS VISTA CT	306.00
112220026000	1412 CHESHIRE CT	306.00
112220027000	1418 CHESHIRE CT	306.00
112220031000	1436 CHESHIRE CT	306.00
112220032000	1440 CHESHIRE CT	306.00
112220034000	1452 CHESHIRE CT	306.00
112220035000	1458 CHESHIRE CT	306.00
112220036000	1462 CHESHIRE CT	306.00
112220037000	1464 CHESHIRE CT	306.00
112220038000	1468 CHESHIRE CT	306.00
112220039000	1389 KINGS VISTA CT	306.00
112220040000	1391 KINGS VISTA CT	306.00
112220041000	1393 KINGS VISTA CT	306.00
112220043000	1397 KINGS VISTA CT	306.00
112220049000	1382 KINGS VISTA CT	306.00
112220050000	1380 KINGS VISTA CT	306.00
112220051000	1378 KINGS VISTA CT	306.00
112220052000	1376 KINGS VISTA CT	306.00
112220055000	1370 KINGS VISTA CT	306.00
112220058000	1374 KINGS VISTA CT	306.00
112220059000	1388 KINGS VISTA CT	306.00

TAHOE TRUCKEE SANITATION AGENCY
ANNUAL BILL REPORT

TIME- 9:22:26 USER-EMILY PRGM-BC0060R PAGE 239
DATE- 6/03/19 VRSN-052119

PARCEL	DESCRIPTION	ANNUAL AMOUNT
112220060000	1384 KINGS VISTA CT	306.00
112220065000	1428 CHESHIRE CT	306.00
112230001000	1341 KINGS WAY	306.00
112230004000	1347 KINGS WAY	306.00
112230005000	1349 KINGS WAY	306.00
112230006000	1351 KINGS WAY	306.00
112230007000	1350 KINGS WAY	306.00
112230013000	1540 QUEENS WAY	306.00
112230014000	1550 QUEENS WAY	306.00
112230015000	1552 QUEENS WAY	306.00
112230016000	1556 QUEENS WAY	306.00
112230018000	1564 QUEENS WAY	306.00
112230019000	1570 QUEENS WAY	306.00
112230020000	1574 QUEENS WAY	306.00
112230021000	1578 QUEENS WAY	306.00
112230024000	1598 QUEENS WAY	306.00
112230025000	1600 QUEENS WAY	306.00
112230028000	1346 KINGS WAY	306.00
112230029000	1342 KINGS WAY	306.00
112240002000	1103 REGENCY WAY	306.00
112240003000	1107 REGENCY WAY	306.00
112240004000	1109 REGENCY WAY	306.00
112240005000	1113 REGENCY WAY	306.00
112240006000	1115 REGENCY WAY	306.00
112240007000	1121 REGENCY WAY	306.00
112240008000	1125 STATFORD WAY	306.00
112240011000	1314 KINGS WAY	306.00
112240012000	1322 CASTLE CT	306.00
112240013000	1325 CASTLE CT	306.00
112240014000	1310 KINGS WAY	306.00
112240015000	1308 KINGS WAY	306.00
112240016000	1306 KINGS WAY	306.00
112240017000	1304 KINGS WAY	306.00
112240018000	1302 KINGS WAY	306.00
112240019000	1101 REGENCY WAY	306.00
112240020000	1305 KINGS WAY	306.00
112240021000	1307 KINGS WAY	306.00
112240022000	1309 KINGS WAY	306.00
112240023000	1311 KINGS WAY	306.00
112240024000	1313 KINGS WAY	306.00
112240025000	1315 KINGS WAY	306.00
112240026000	1317 KINGS WAY	306.00
112240028000	1321 KINGS WAY	306.00
112240030000	1325 KINGS WAY	306.00
112240031000	1327 KINGS WAY	306.00
112240032000	1329 KINGS WAY	306.00
112240033000	1405 CROMWELL	306.00
112240034000	1413 CROMWELL	306.00
112240035000	1419 CROMWELL	306.00

TAHOE TRUCKEE SANITATION AGENCY
ANNUAL BILL REPORT

TIME- 9:22:26 USER-EMILY PRGM-BC0060R PAGE 240
DATE- 6/03/19 VRSN-052119

PARCEL	DESCRIPTION	ANNUAL AMOUNT
112240036000	1423 CROMWELL	306.00
112240042000	1463 CROMWELL	306.00
112240043000	1452 CROMWELL	306.00
112240046000	1432 CROMWELL	306.00
112240052000	1408 CROMWELL	306.00
112240053000	1404 CROMWELL	306.00
112250002000	1141 REGENCY WAY	306.00
112250004000	1133 REGENCY WAY	306.00
112250005000	1134 STATFORD WAY	306.00
112250006000	1136 STATFORD WAY	306.00
112250008000	1146 STATFORD WAY	306.00
112250010000	1150 STATFORD WAY	306.00
112250011000	1152 STATFORD WAY	306.00
112250012000	1154 STATFORD WAY	306.00
112250013000	1156 STATFORD WAY	306.00
112250014000	1160 STATFORD WAY	306.00
112250023000	1137 STATFORD WAY	306.00
112250026000	1316 KINGS WAY	306.00
112250028000	1268 LORDS WAY	306.00
112250030000	1262 LORDS WAY	306.00
112250031000	1258 LORDS WAY	306.00
112250032000	1252 LORDS WAY	306.00
112250033000	1246 LORDS WAY	306.00
112250034000	1242 LORDS WAY	306.00
112250035000	1236 LORDS WAY	306.00
112250036000	1232 LORDS WAY	306.00
112250037000	1233 LORDS WAY	306.00
112250038000	1237 LORDS WAY	306.00
112250039000	1241 LORDS WAY	306.00
112250040000	1247 LORDS WAY	306.00
112250041000	1253 LORDS WAY	306.00
112250042000	1257 LORDS WAY	306.00
112250043000	1324 LORDS WAY	306.00
112250044000	1326 KINGS WAY	306.00
112250045000	1328 KINGS WAY	306.00
112250046000	1330 KINGS WAY	306.00
112250047000	1332 KINGS WAY	306.00
112250048000	1334 KINGS WAY	306.00
112250049000	1535 QUEENS WAY	306.00
112250050000	1337 KINGS WAY	306.00
112250051000	1333 KINGS WAY	306.00
112250052000	1331 KINGS WAY	306.00
112260001000	1162 STATFORD WAY	306.00
112260002000	1164 STATFORD WAY	306.00
112260003000	1168 STATFORD WAY	306.00
112260007000	1178 STATFORD WAY	306.00
112260013000	1192 STATFORD WAY	306.00
112260016000	1201 STATFORD CT	306.00
112260017000	1203 LORDS WAY	306.00

TAHOE TRUCKEE SANITATION AGENCY
ANNUAL BILL REPORT

TIME- 9:22:26 USER-EMILY PRGM-BC0060R PAGE 241
DATE- 6/03/19 VRSN-052119

PARCEL	DESCRIPTION	ANNUAL AMOUNT
112260018000	1202 LORDS WAY	306.00
112260020000	1177 STATFORD WAY	306.00
112260021000	1175 STATFORD WAY	306.00
112260023000	1169 STATFORD WAY	306.00
112260024000	1163 STATFORD WAY	306.00
112260025000	1161 STATFORD WAY	306.00
112260027000	1228 LORDS WAY	306.00
112260028000	1224 LORDS WAY	306.00
112260029000	1220 LORDS WAY	306.00
112260030000	1216 LORDS WAY	306.00
112260031000	1212 LORDS WAY	306.00
112260032000	1208 LORDS WAY	306.00
112260033000	1204 LORDS WAY	306.00
112260034000	1207 LORDS WAY	306.00
112260035000	1211 LORDS WAY	306.00
112260036000	1215 LORDS WAY	306.00
112260037000	1219 LORDS WAY	306.00
112260038000	1223 LORDS WAY	306.00
112260039000	1229 LORDS WAY	306.00
112260040000	1231 KNIGHTS CT	306.00
112260041000	1237 KNIGHTS CT	306.00
112260048000	1196 STATFORD CT	306.00
112260049000	1200 STATFORD CT	612.00
112270001000	1278 KINGS WAY	306.00
112270003000	1274 KINGS WAY	306.00
112270004000	1272 KINGS WAY	306.00
112270009000	1270 JESTER CT	306.00
112270010000	1274 JESTER CT	306.00
112270012000	1280 JESTER CT	306.00
112270013000	1284 JESTER CT	306.00
112270014000	1288 JESTER CT	306.00
112270015000	1290 JESTER CT	306.00
112270016000	1294 JESTER CT	306.00
112270022000	1337 JESTER CT	306.00
112270023000	1331 JESTER CT	306.00
112270025000	1321 JESTER CT	306.00
112270026000	1319 JESTER CT	306.00
112270027000	1315 JESTER CT	306.00
112270028000	1311 JESTER CT	306.00
112270029000	1307 JESTER CT	306.00
112270030000	1305 JESTER CT	306.00
112270032000	1299 JESTER CT	306.00
112270033000	1297 JESTER CT	306.00
112270034000	1293 JESTER CT	306.00
112270035000	1285 JESTER CT	306.00
112270036000	1281 JESTER CT	306.00
112270037000	1277 JESTER CT	306.00
112270038000	1271 JESTER CT	306.00
112270039000	1138 REGENCY WAY	306.00

TAHOE TRUCKEE SANITATION AGENCY
ANNUAL BILL REPORT

TIME- 9:22:26 USER-EMILY PRGM-BC0060R PAGE 242
DATE- 6/03/19 VRSN-052119

PARCEL	DESCRIPTION	ANNUAL AMOUNT
112270040000	1140 REGENCY WAY	306.00
112270041000	1142 REGENCY WAY	306.00
112270042000	1144 REGENCY WAY	306.00
112270043000	1148 REGENCY WAY	306.00
112270045000	1154 REGENCY WAY	306.00
112270046000	1158 REGENCY WAY	306.00
112270047000	1162 REGENCY WAY	306.00
112270050000	1174 REGENCY WAY	306.00
112270054000	1186 REGENCY WAY	306.00
112270055000	1194 REGENCY WAY	306.00
112270058000	1189 REGENCY WAY	306.00
112270062000	1177 REGENCY WAY	306.00
112270064000	1169 REGENCY WAY	306.00
112270069000	1151 REGENCY WAY	306.00
112270070000	1149 REGENCY WAY	306.00
112270071000	1147 REGENCY WAY	306.00
112270072000	1145 REGENCY WAY	306.00
112270073000	1270 KINGS WAY	306.00
112270075000	1296 JESTER CT	306.00
112280003000	1297 KINGS WAY	306.00
112280004000	1295 KINGS WAY	306.00
112280010000	1283 KINGS WAY	306.00
112280012000	1279 KINGS WAY	306.00
112280013000	1277 KINGS WAY	306.00
112280015000	1273 KINGS WAY	306.00
112280017000	1269 KINGS WAY	306.00
112280020000	1280 KINGS WAY	306.00
112280023000	1265 JESTER CT	306.00
112280024000	1261 JESTER CT	306.00
112280026000	1255 JESTER CT	306.00
112280028000	1288 KINGS WAY	306.00
112280029000	1290 KINGS WAY	306.00
112280030000	1292 KINGS WAY	306.00
112280031000	1294 KINGS WAY	306.00
112280032000	1296 KINGS WAY	612.00
112280033000	1298 KINGS WAY	306.00
112280034000	1300 KINGS WAY	306.00
112280036000	1122 REGENCY WAY	306.00
112280037000	1124 REGENCY WAY	306.00
112280038000	1126 REGENCY WAY	306.00
112280039000	1128 REGENCY WAY	306.00
112280040000	1130 REGENCY WAY	306.00
112280041000	1132 REGENCY WAY	306.00
112280042000	1134 REGENCY WAY	306.00
112280043000	1136 REGENCY WAY	306.00
112290003000	7735 PINEDROP	351.60
112290004000	7755 PINEDROP	351.60
112290005000	7722 PINEDROP	351.60
112290006000	7742 PINEDROP	351.60

TAHOE TRUCKEE SANITATION AGENCY
ANNUAL BILL REPORT

TIME- 9:22:26 USER-EMILY PRGM-BC0060R PAGE 243
DATE- 6/03/19 VRSN-052119

PARCEL	DESCRIPTION	ANNUAL AMOUNT
112290007000	7762 PINEDROP	351.60
112290009000	7782 PINEDROP	351.60
112290010000	7806 PINEDROP	351.60
112290011000	7836 PINEDROP	351.60
112290015000	920 RUSTY RD	351.60
112290016000	930 RUSTY RD	351.60
112290019000	7603 RUSTY RD	351.60
112290020000	900 RUSTY RD	351.60
112290021000	7893 NORTH AVE	351.60
112290022000	7873 NORTH AVE	351.60
112290023000	7853 NORTH AVE	351.60
112290025000	7833 NORTH AVE	351.60
112290026000	7813 NORTH AVE	351.60
112290027000	7803 NORTH AVE	351.60
112290028000	7793 NORTH AVE	351.60
112290029000	7753 NORTH AVE	351.60
112300001000	7502 PINEDROP	351.60
112300002000	7524 PINEDROP	351.60
112300003000	7560 PINEDROP	351.60
112300004000	7602 PINEDROP	351.60
112300005000	7624 PINEDROP	351.60
112300008000	7661 PINEDROP	351.60
112300010000	7697 PINEDROP	351.60
112300013000	7694 PINEDROP	351.60
112300015000	7664 PINEDROP	351.60
112300016000	7644 PINEDROP	351.60
112300017000	7671 AARON AVE	351.60
112300019000	7681 AARON AVE	351.60
112300020000	7685 AARON AVE	351.60
112300022000	7695 AARON AVE	351.60
112300023000	7701 NORTH AVE	351.60
112300024000	7665 NORTH AVE	351.60
112300025000	7655 NORTH AVE	351.60
112300026000	7635 NORTH AVE	351.60
112300027000	7615 NORTH AVE	351.60
112300028000	7601 NORTH AVE	351.60
112300029000	7575 NORTH AVE	351.60
112300030000	7555 NORTH AVE	351.60
112300031000	7525 NORTH AVE	351.60
112300032000	7501 NORTH AVE	351.60
115010001000	5361 N LAKE BLVD	306.00
115010002000	5373 N LAKE BLVD	306.00
115010003000	5385 N LAKE BLVD	306.00
115010004000	5393 N LAKE BLVD	306.00
115010005000	5399 N LAKE BLVD	306.00
115010006000	5417 N LAKE BLVD	306.00
115010007000	5419 N LAKE BLVD	306.00
115010008000	5431 N LAKE BLVD	306.00
115010009000	5439 N LAKE BLVD	306.00

TAHOE TRUCKEE SANITATION AGENCY
ANNUAL BILL REPORT

TIME- 9:22:26 USER-EMILY PRGM-BC0060R PAGE 244
DATE- 6/03/19 VRSN-052119

PARCEL	DESCRIPTION	ANNUAL AMOUNT
115010010000	5443 N LAKE BLVD	306.00
115010011000	5449 N LAKE BLVD	306.00
115010012000	5401 CALEDONIA CIR	612.00
115010013000	5403 CALEDONIA CIR	306.00
115010014000	5405 CALEDONIA CIR	306.00
115010015000	5409 CALEDONIA CIR	306.00
115010016000	5411 CALEDONIA CIR	306.00
115010017000	5413 CALEDONIA CIR	306.00
115010018000	5415 N LAKE BLVD	306.00
115010019000	5472 N LAKE BLVD	306.00
115010020000	5470 N LAKE BLVD	306.00
115010021000	5468 N LAKE BLVD	306.00
115010022000	5464 N LAKE BLVD	306.00
115010023000	5448 N LAKE BLVD	306.00
115010024000	5440 N LAKE BLVD	306.00
115010025000	5428 N LAKE BLVD	306.00
115010026000	5418 N LAKE BLVD	306.00
115010027000	5398 N LAKE BLVD	612.00
115010029000	5394 N LAKE BLVD	306.00
115010032000	5372 N LAKE BLVD	306.00
115010033000	5360 N LAKE BLVD	612.00
115010035000	5390 N LAKE BLVD	306.00
115020001000	5344 N LAKE BLVD	306.00
115020002000	5340 N LAKE BLVD	612.00
115020004000	5330 N LAKE BLVD	612.00
115020005000	5324 N LAKE BLVD	306.00
115020006000	5310 N LAKE BLVD	306.00
115020007000	5306 N LAKE BLVD	306.00
115020008000	5302 N LAKE BLVD	306.00
115020009000	5298 N LAKE BLVD	306.00
115020010000	5290 N LAKE BLVD	306.00
115020011000	5286 N LAKE BLVD	306.00
115020012000	5280 N LAKE BLVD	306.00
115020013000	5274 N LAKE BLVD	306.00
115020014000	5270 N LAKE BLVD	306.00
115020017000	5257 N LAKE BLVD	306.00
115020019000	5271 N LAKE BLVD	306.00
115020020000	5275 N LAKE BLVD	306.00
115020021000	5281 N LAKE BLVD	306.00
115020022000	5289 N LAKE BLVD	306.00
115020023000	5295 N LAKE BLVD	306.00
115020027000	5327 N LAKE BLVD	306.00
115020028000	5333 N LAKE BLVD	306.00
115020029000	5347 N LAKE BLVD	306.00
115020030000	5305 N LAKE BLVD	306.00
115020031000	5301 N LAKE BLVD	306.00
115020034000	5285 N LAKE BLVD	612.00
115020035000	5265 N LAKE BLVD	306.00
115020036000	5259 N LAKE BLVD	306.00

TAHOE TRUCKEE SANITATION AGENCY
ANNUAL BILL REPORT

TIME- 9:22:26 USER-EMILY PRGM-BC0060R PAGE 245
DATE- 6/03/19 VRSN-052119

PARCEL	DESCRIPTION	ANNUAL AMOUNT
115020038000	5261 N LAKE BLVD	306.00
115020039000	5273 N LAKE BLVD	306.00
115020040000	5299 N LAKE BLVD	306.00
115020041000	5303 N LAKE BLVD	306.00
115020042000	5256 N LAKE BLVD	306.00
115030001000	5251 TURQUOISE ST	306.00
115030002000	5249 TURQUOISE ST	306.00
115030003000	5247 TURQUOISE ST	306.00
115030004000	5243 TURQUOISE AVE	306.00
115030005000	5237 TURQUOISE ST	306.00
115030006000	5235 TURQUOISE ST	306.00
115030007000	5233 TURQUOISE ST	306.00
115030008000	5227 TURQUOISE AVE	306.00
115030009000	5223 TURQUOISE ST	306.00
115030010000	5219 TURQUOISE ST	306.00
115030014000	5249 EMERALD ST	306.00
115030017000	5235 EMERALD ST	306.00
115030023000	5217 TURQUOISE ST	306.00
115030025000	5249 N LAKE BLVD	588.60
115030027000	5229 N LAKE BLVD	313.92
115030029000	5223 N L B PLACER CO WELFARE	1,530.36
115030035000	5230 N LAKE BLVD	918.00
115030050000	5146 N LAKE BLVD	706.32
115030054000	TAHOE SIERRA BOAT CO 245 ONYX	156.96
115030055000	5193 N LAKE BLVD	1,451.88
115030062000	5234 TURQUOISE	306.00
115030073000	5167 N LAKE BLVD	2,189.52
115030081000	5213 TURQUOISE RD	306.00
115030082000	5209 TURQUOISE RD	306.00
115030083000	5225 EMERALD ST	612.00
115030097000	5240 N LAKE BLVD	1,992.96
115040002000	649 TALLAC	306.00
115040003000	629 TALLAC	306.00
115040005000	587 TALLAC	306.00
115040006000	567 TALLAC	306.00
115040007000	547 TALLAC ST	306.00
115040009000	517 TALLAC	306.00
115040011000	445 TALLAC	306.00
115040012000	405 TALLAC	306.00
115040013000	4999 FLICK	306.00
115040014000	4977 FLICK	306.00
115040015000	4951 FLICK	306.00
115040016000	4925 FLICK	612.00
115040017000	393 CENTER STREET	306.00
115040018000	5073 OLIVE ST	306.00
115040019000	5063 OLIVE ST	612.00
115040020000	5053 OLIVE ST	306.00
115040024000	5081 FLICK	306.00
115040025000	5072 OLIVE ST	918.00

TAHOE TRUCKEE SANITATION AGENCY
ANNUAL BILL REPORT

TIME- 9:22:26 USER-EMILY PRGM-BC0060R PAGE 246
DATE- 6/03/19 VRSN-052119

PARCEL	DESCRIPTION	ANNUAL AMOUNT
115040026000	5062 OLIVE ST	612.00
115040027000	5052 OLIVE ST	306.00
115040028000	5042 SUMMIT RD	306.00
115040029000	5032 FLICK	306.00
115040030000	5095 NEVADA ST	306.00
115040031000	5085 NEVADA ST	306.00
115040032000	5071 NEVADA ST	612.00
115040033000	5065 NEVADA ST	306.00
115040034000	5055 NEVADA ST	306.00
115040035000	5045 NEVADA ST	306.00
115040038000	5080 NEVADA ST	306.00
115040039000	5059 CALIFORNIA ST	306.00
115040040000	5060 NEVADA ST	306.00
115040041000	5048 NEVADA ST	306.00
115040042000	5040 NEVADA ST	918.00
115040043000	5030 NEVADA ST	306.00
115040044000	5019 CALIFORNIA ST	306.00
115040045000	5009 CALIFORNIA ST	612.00
115040046000	315 OLIVE ST	306.00
115040047000	231 CARNELIAN BAY ROAD	306.00
115040048000	221 CARNELIAN BAY RD	306.00
115040049000	215 CARNELIAN BAY RD	1,334.16
115040050000	201 CARNELIAN BAY RD	1,676.88
115040055000	302 OLIVE ST	612.00
115040056000	310 OLIVE ST	306.00
115040061000	360 OLIVE ST	306.00
115040062000	370 OLIVE ST	306.00
115040063000	380 OLIVE ST	306.00
115040064000	400 OLIVE ST	306.00
115040065000	430 OLIVE ST	306.00
115040067000	490 OLIVE ST	306.00
115040068000	500 OLIVE ST	306.00
115040069000	530 OLIVE ST	306.00
115040070000	560 OLIVE ST	306.00
115040072000	350 OLIVE ST	306.00
115040075000	610 TALLAC	306.00
115040076000	5035 NEVADA ST	306.00
115040077000	280 CENTER	306.00
115040078000	5035 N LAKE BLVD	235.44
115040079000	320 OLIVE ST	306.00
115050001000	387 TALLAC	306.00
115050002000	357 TALLAC	306.00
115050006000	263 TALLAC	306.00
115050007000	233 TALLAC	612.00
115050008000	211 TALLAC	306.00
115050011000	4960 FLICK	306.00
115050015000	4949 FLICK	306.00
115050018000	4971 N LAKE BLVD	306.00
115050019000	4961 N LAKE BLVD	306.00

TAHOE TRUCKEE SANITATION AGENCY
ANNUAL BILL REPORT

TIME- 9:22:26 USER-EMILY PRGM-BC0060R PAGE 247
DATE- 6/03/19 VRSN-052119

PARCEL	DESCRIPTION	ANNUAL AMOUNT
115050020000	4951 N LAKE BLVD	306.00
115050021000	4947 N LAKE BLVD	306.00
115050022000	4931 N LAKE BLVD	306.00
115050023000	4921 N LAKE BLVD	306.00
115050024000	4911 N LAKE BLVD	306.00
115050025000	4901 N LAKE BLVD	306.00
115050029000	5000 N LAKE BLVD	7,510.80
115050030000	4990 N LAKE BLVD	306.00
115050031000	4980 N LAKE BLVD	306.00
115050032000	4970 N LAKE BLVD	306.00
115050033000	4960 N LAKE BLVD	306.00
115050034000	4950 N LAKE BLVD	306.00
115050035000	4940 N LAKE BLVD	306.00
115050036000	4930 N LAKE BLVD	306.00
115050037000	4920 N LAKE BLVD	612.00
115050038000	4910 N LAKE BLVD	306.00
115050039000	4904 N LAKE BLVD	612.00
115050042000	275 CENTER ST	306.00
115050047000	4979 NEVADA ST	306.00
115050048000	4969 FLICK	306.00
115060001000	4898 N LAKE BLVD	306.00
115060004000	4870 N LAKE BLVD	306.00
115060005000	4862 N LAKE BLVD	306.00
115060006000	4850 N LAKE BLVD	306.00
115060007000	4838 N LAKE BLVD	306.00
115060009000	4798 N LAKE BLVD	306.00
115060011000	4784 N LAKE BLVD	306.00
115060012000	4826 N LAKE BLVD	306.00
115060013000	4812 N LAKE BLVD	306.00
115060018000	4886 N LAKE BLVD	306.00
115060019000	4874 N LAKE BLVD	306.00
115060020000	4796 N LAKE BLVD	306.00
115070001000	4762 N LAKE BLVD	306.00
115070002000	4760 N LAKE BLVD	612.00
115070003000	4750 N LAKE BLVD	306.00
115070004000	4730 N LAKE BLVD	306.00
115070005000	4726 N LAKE BLVD	306.00
115070008000	4692 N LAKE BLVD	306.00
115070009000	4688 N LAKE BLVD	612.00
115070010000	4676 N LAKE BLVD	306.00
115070013000	4694 N LAKE BLVD	306.00
116010005000	1000 CARNELIAN BAY RD	306.00
116010006000	1010 CARNELIAN BAY RD	306.00
116020001000	733 GRANITE RD	306.00
116020002000	633 GRANITE RD	306.00
116020005000	715 GRANITE RD	306.00
116020007000	727 GRANITE RD	306.00
116020010000	658 TRIPOLI RD	306.00
116020012000	514 GRANITE RD	306.00

TAHOE TRUCKEE SANITATION AGENCY
ANNUAL BILL REPORT

TIME- 9:22:26 USER-EMILY PRGM-BC0060R PAGE 248
DATE- 6/03/19 VRSN-052119

PARCEL	DESCRIPTION	ANNUAL AMOUNT
116020014000	532 GRANITE RD	306.00
116020015000	540 GRANITE RD	306.00
116020017000	560 GRANITE RD	306.00
116020018000	576 GRANITE RD	306.00
116020019000	588 GRANITE RD	306.00
116020020000	602 GRANITE RD	306.00
116020021000	608 GRANITE RD	306.00
116020022000	616 GRANITE RD	306.00
116020023000	619 GRANITE RD	306.00
116020024000	611 GRANITE RD	306.00
116020025000	603 GRANITE RD	306.00
116020028000	573 GRANITE RD	306.00
116020030000	540 TRIPOLI RD	306.00
116020032000	574 TRIPOLI RD	306.00
116020033000	582 TRIPOLI RD	306.00
116020034000	590 TRIPOLI RD	306.00
116020035000	604 TRIPOLI RD	306.00
116020036000	610 TRIPOLI RD	306.00
116020037000	618 TRIPOLI RD	306.00
116020038000	628 TRIPOLI RD	306.00
116020039000	640 TRIPOLI RD	306.00
116030001000	5914 KORLEBU LN	306.00
116030002000	5924 KORLEBU LN	306.00
116030003000	5942 KORLEBU LN	306.00
116030004000	5958 KORLEBU LN	306.00
116030005000	395 GRANITE RD	306.00
116030006000	385 GRANITE RD	306.00
116030008000	5839 KORLEBU LN	306.00
116030009000	5851 KORLEBU LN	306.00
116030010000	5871 KORLEBU LN	306.00
116030011000	5905 KORBELU LN	306.00
116030012000	5915 KORLEBU LN	306.00
116030013000	5925 KORLEBO LN	306.00
116030014000	5955 KORLEBU LN	306.00
116030015000	5965 KORLEBU LN	306.00
116030016000	5912 DODOWAH RD	306.00
116030017000	5924 DODOWAH RD	306.00
116030018000	5944 DODOWAH RD	306.00
116030019000	5958 DODOWAH RD	306.00
116030021000	5984 DODOWAH RD	306.00
116030022000	5992 DODOWAH RD	306.00
116030023000	5998 DODOWAH RD	306.00
116030024000	5910 ANGOLA RD	306.00
116030025000	5950 ANGOLA	306.00
116030026000	589 TRIPOLI RD	306.00
116030027000	577 TRIPOLI RD	306.00
116030028000	563 TRIPOLI RD	306.00
116030029000	557 TRIPOLI RD	306.00
116030030000	545 TRIPOLI RD	306.00

TAHOE TRUCKEE SANITATION AGENCY
ANNUAL BILL REPORT

TIME- 9:22:26 USER-EMILY PRGM-BC0060R PAGE 249
DATE- 6/03/19 VRSN-052119

PARCEL	DESCRIPTION	ANNUAL AMOUNT
116030031000	539 TRIPOLI RD	306.00
116030033000	505 GRANITE RD	306.00
116030035000	5913 DODOWAH RD	306.00
116030036000	5927 DODOWAH RD	306.00
116030037000	5939 DODOWAH RD	306.00
116030038000	5951 DODOWAH RD	306.00
116030039000	5963 DODOWAH RD	306.00
116030040000	5975 DODOWAH RD	306.00
116030041000	5987 DODOWAH RD	306.00
116030042000	5999 DODOWAH RD	306.00
116030043000	504 GRANITE RD	306.00
116030044000	6049 DODOWAH RD	306.00
116030046000	6099 DODOWAH RD	306.00
116030047000	6050 DODOWAH RD	306.00
116030048000	6052 DODOWAH RD	306.00
116030049000	478 GRANITE ROAD	306.00
116030050000	438 GRANITE OAD	306.00
116030051000	418 GRANITE ROAD	306.00
116030052000	6021 KORLEBU LN	306.00
116030053000	6041 KORLEBU LN	306.00
116030054000	6077 KORLEBU LN	306.00
116030055000	6040 KORLEBU LN	306.00
116030056000	6020 KORLEBU LN	306.00
116030057000	390 GRANITE ROAD	306.00
116030058000	380 GRANITE ROAD	306.00
116040001000	715 AGATE RD	196.20
116040002000	655 TRIPOLI RD	306.00
116040003000	661 TRIPOLI RD	306.00
116040004000	675 TRIPOLI RD	306.00
116040005000	683 TRIPOLI RD	306.00
116040006000	712 AGATE RD	306.00
116040007000	710 AGATE RD	306.00
116040008000	706 AGATE RD	306.00
116040009000	700 AGATE RD	306.00
116040010000	708 AGATE RD	306.00
116040011000	649 TRIPOLI RD	306.00
116040012000	633 TRIPOLI RD	306.00
116040013000	621 TRIPOLI RD	306.00
116040014000	613 TRIPOLI RD	306.00
116040016000	602 AGATE RD	306.00
116040017000	610 AGATE RD	306.00
116040018000	622 AGATE RD	306.00
116040019000	634 AGATE RD	306.00
116040020000	648 AGATE RD	306.00
116040021000	650 AGATE RD	306.00
116050003000	5897 SUDAN RD	306.00
116050004000	5887 SUDAN RD	306.00
116050006000	5869 SUDAN RD	306.00
116050007000	5865 SUDAN RD	306.00

TAHOE TRUCKEE SANITATION AGENCY
ANNUAL BILL REPORT

TIME- 9:22:26 USER-EMILY PRGM-BC0060R PAGE 250
DATE- 6/03/19 VRSN-052119

PARCEL	DESCRIPTION	ANNUAL AMOUNT
116050008000	5854 SUDAN RD	306.00
116050009000	5858 SUDAN RD	306.00
116050010000	5864 SUDAN RD	306.00
116050011000	5874 SUDAN RD	306.00
116050012000	5884 SUDAN RD	306.00
116050015000	643 AGATE RD	306.00
116050016000	631 AGATE RD	306.00
116050017000	5895 VICTORIA RD	306.00
116050018000	5889 VICTORIA RD	306.00
116050019000	5883 VICTORIA RD	306.00
116050020000	5877 VICTORIA RD	306.00
116050021000	5871 VICTORIA RD	306.00
116050022000	5863 VICTORIA RD	306.00
116050023000	5862 VICTORIA RD	306.00
116050024000	5868 VICTORIA RD	306.00
116050025000	5874 VICTORIA RD	306.00
116050026000	5880 VICTORIA RD	306.00
116050027000	5886 VICTORIA RD	306.00
116050028000	5896 VICTORIA RD	306.00
116050029000	601 AGATE RD	306.00
116050030000	5899 DODOWAH RD	306.00
116050034000	5879 DODOWAH RD	306.00
116050035000	5873 DODOWAH RD	306.00
116050036000	5865 DODOWAH RD	306.00
116050037000	421 AGATE RD	612.00
116050038000	425 AGATE RD	306.00
116050042000	705 AGATE RD	306.00
116050044000	651 AGATE RD	306.00
116060001000	5970 N LAKE BLVD	306.00
116060002000	5950 N LAKE BLVD	306.00
116060003000	5920 N LAKE BLVD	306.00
116060004000	5900 N LAKE BLVD	306.00
116060005000	5890 N LAKE BLVD	306.00
116060006000	5850 N LAKE BLVD	612.00
116060007000	5820 N LAKE BLVD	306.00
116060008000	5805 N LAKE BLVD	306.00
116060009000	5827 N LAKE BLVD	306.00
116060010000	5851 N LAKE BLVD	306.00
116060011000	5877 N LAKE BLVD	306.00
116060013000	5919 N LAKE BLVD	306.00
116060014000	5939 N LAKE BLVD	306.00
116060015000	5959 N LAKE BLVD	306.00
116060016000	5982 OPHIR ST	306.00
116060018000	5784 OPHIR ST	306.00
116060019000	290 AGATE RD	306.00
116060021000	5850 OPHIR ST	306.00
116060022000	5868 OPHIR ST	306.00
116060023000	5886 OPHIR ST	306.00
116060024000	5902 OPHIR ST	306.00

TAHOE TRUCKEE SANITATION AGENCY
ANNUAL BILL REPORT

TIME- 9:22:26 USER-EMILY PRGM-BC0060R PAGE 251
DATE- 6/03/19 VRSN-052119

PARCEL	DESCRIPTION	ANNUAL AMOUNT
116060025000	5920 OPHIR ST	306.00
116060026000	5936 OPHIR ST	306.00
116060028000	5966 OPHIR ST	306.00
116060029000	275 GRANITE RD	306.00
116060030000	5817 OPHIR ST	306.00
116060031000	5833 OPHIR ST	306.00
116060032000	5845 OPHIR ST	306.00
116060033000	5857 OPHIR ST	306.00
116060034000	5869 OPHIR ST	306.00
116060035000	5887 OPHIR ST	306.00
116060036000	5903 OPHIR ST	306.00
116060037000	5919 OPHIR ST	306.00
116060039000	5943 OPHIR ST	306.00
116060040000	5955 OPHIR ST	306.00
116060041000	5967 OPHIR ST	306.00
116060043000	5999 OPHIR ST	306.00
116060044000	418 AGATE RD	306.00
116060046000	422 AGATE RD	306.00
116060047000	426 AGATE RD	306.00
116060048000	5838 KORLEBU LN	306.00
116060049000	5850 KORLEBU LN	306.00
116060050000	5870 KORLEBU LN	306.00
116060051000	5884 KORLEBU LN	306.00
116060052000	6000 N LAKE BLVD	3,672.00
116060053000	5999 N LAKE BLVD	306.00
116070001000	5845 SUDAN	306.00
116070002000	5835 SUDAN	306.00
116070003000	5825 SUDAN	306.00
116070004000	5821 SUDAN	306.00
116070005000	5815 SUDAN	306.00
116070006000	5805 SUDAN	306.00
116070007000	5799 SUDAN	306.00
116070008000	5793 SUDAN	306.00
116070009000	5787 SUDAN	306.00
116070010000	5779 SUDAN	306.00
116070011000	5790 SUDAN	306.00
116070012000	5794 SUDAN	306.00
116070013000	5798 SUDAN	306.00
116070014000	5804 SUDAN	306.00
116070015000	5806 SUDAN	306.00
116070016000	5814 SUDAN	306.00
116070017000	5824 SUDAN	306.00
116070018000	5828 SUDAN	306.00
116070019000	5834 SUDAN	306.00
116070020000	5844 SUDAN	306.00
116070022000	5841 VICTORIA RD	306.00
116070023000	5833 VICTORIA RD	306.00
116070024000	5827 VICTORIA RD	306.00
116070025000	5823 VICTORIA RD	306.00

TAHOE TRUCKEE SANITATION AGENCY
ANNUAL BILL REPORT

TIME- 9:22:26 USER-EMILY PRGM-BC0060R PAGE 252
DATE- 6/03/19 VRSN-052119

PARCEL	DESCRIPTION	ANNUAL AMOUNT
116070026000	5819 VICTORIA RD	306.00
116070027000	5811 VICTORIA RD	306.00
116070028000	5812 VICTORIA RD	306.00
116070029000	5818 VICTORIA RD	306.00
116070030000	5822 VICTORIA RD	306.00
116070031000	5826 VICTORIA RD	306.00
116070032000	5832 VICTORIA RD	306.00
116070033000	5840 VICTORIA RD	306.00
116070034000	5850 VICTORIA RD	306.00
116070035000	5788 VICTORIA RD	306.00
116070036000	5811 UPLANDS RD	306.00
116070037000	5806 VICTORIA RD	306.00
116070038000	5805 VICTORIA RD	306.00
116070039000	5797 VICTORIA RD	306.00
116070040000	5791 VICTORIA RD	306.00
116070041000	5785 VICTORIA RD	306.00
116070042000	5864 DODOWAH	306.00
116070043000	5858 DODOWAH	306.00
116070044000	5850 DODOWAH	306.00
116070045000	5842 DODOWAH	306.00
116070046000	5834 DODOWAH	306.00
116070047000	5826 DODOWAH	306.00
116070048000	5820 DODOWAH	306.00
116070049000	5859 DODOWAH	306.00
116070050000	5851 DODOWAH	306.00
116070051000	5843 DODOWAH	306.00
116070052000	5835 DODOWAH	306.00
116070053000	5827 DODOWAH	306.00
116070054000	5821 DODOWAH	306.00
116070055000	5813 DODOWAH	306.00
116070056000	5799 NILE ST	306.00
116070057000	5803 AGATE RD	306.00
116070058000	5805 AGATE RD	306.00
116070059000	5807 AGATE RD	306.00
116070061000	410 AGATE RD	306.00
116070062000	5798 NILE ST	306.00
116070064000	5793 NILE ST	306.00
116070066000	5783 OPHIR ST	306.00
116070067000	5795 OPHIR ST	306.00
116080001000	5784 N LAKE BLVD	306.00
116080002000	5768 N LAKE BLVD	306.00
116080003000	5758 N LAKE BLVD	306.00
116080004000	5754 N LAKE BLVD	306.00
116080005000	5744 N LAKE BLVD	306.00
116080006000	5736 N LAKE BLVD	306.00
116080007000	5718 N LAKE BLVD	306.00
116080009000	5771 N LAKE BLVD	306.00
116080010000	5783 N LAKE BLVD	306.00
116080011000	5795 N LAKE BLVD	306.00

TAHOE TRUCKEE SANITATION AGENCY
ANNUAL BILL REPORT

TIME- 9:22:26 USER-EMILY PRGM-BC0060R PAGE 253
DATE- 6/03/19 VRSN-052119

PARCEL	DESCRIPTION	ANNUAL AMOUNT
116080013000	5762 OPHIR ST	306.00
116080017000	5771 OPHIR ST	306.00
116080018000	5782 NILE ST	306.00
116080019000	5778 NILE ST	306.00
116080020000	5762 NILE ST	306.00
116080023000	5754 NILE ST	306.00
116080024000	5744 NILE ST	306.00
116080026000	5734 NILE ST	306.00
116080027000	5722 NILE ST	306.00
116080029000	5716 NILE ST	306.00
116080030000	5723 NILE ST	306.00
116080031000	5731 NILE ST	306.00
116080032000	5741 NILE ST	306.00
116080033000	5761 NILE ST	306.00
116080034000	5767 NILE ST	306.00
116080035000	5785 NILE ST	306.00
116080036000	5812 DODOWAH	306.00
116080037000	5792 UPLANDS RD	306.00
116080038000	5788 UPLANDS RD	306.00
116080041000	5760 UPLANDS RD	306.00
116080042000	5746 UPLANDS RD	306.00
116080043000	5742 UPLANDS RD	306.00
116080044000	5738 UPLANDS RD	306.00
116080045000	5732 UPLANDS RD	306.00
116080046000	5724 UPLANDS RD	306.00
116080047000	5777 UPLANDS RD	306.00
116080048000	5749 UPLANDS RD	306.00
116080049000	5745 UPLANDS RD	306.00
116080050000	5739 UPLANDS RD	306.00
116080051000	5733 UPLANDS RD	306.00
116080052000	5725 UPLANDS RD	306.00
116080053000	5786 DODOWAH	306.00
116080054000	5778 DODOWAH	306.00
116080055000	5764 DODOWAH	306.00
116080056000	5750 DODOWAH	306.00
116080057000	5740 DODOWAH	306.00
116080058000	5734 DODOWAH	306.00
116080059000	5726 DODOWAH	306.00
116080060000	5800 UPLANDS	306.00
116080061000	5799 DODOWAH	306.00
116080062000	5787 DODOWAH	306.00
116080063000	5777 DODOWAH	306.00
116080064000	5769 DODOWAH	306.00
116080065000	5759 DODOWAH	306.00
116080066000	5749 DODOWAH	306.00
116080067000	5739 DODOWAH	306.00
116080068000	5729 DODOWAH	306.00
116090001000	5773 SUDAN	306.00
116090002000	641 CHAD RD	306.00

TAHOE TRUCKEE SANITATION AGENCY
ANNUAL BILL REPORT

TIME- 9:22:26 USER-EMILY PRGM-BC0060R PAGE 254
DATE- 6/03/19 VRSN-052119

PARCEL	DESCRIPTION	ANNUAL AMOUNT
116090004000	621 CHAD RD	306.00
116090005000	620 CHAD RD	306.00
116090006000	5734 VICTORIA RD	306.00
116090007000	5740 VICTORIA RD	306.00
116090008000	5746 VICTORIA RD	306.00
116090009000	5754 VICTORIA RD	306.00
116090010000	5760 VICTORIA RD	306.00
116090011000	5764 VICTORIA RD	306.00
116090012000	5772 VICTORIA RD	306.00
116090013000	5776 VICTORIA RD	306.00
116090014000	5775 VICTORIA RD	306.00
116090015000	611 CHAD RD	306.00
116090016000	5771 VICTORIA RD	306.00
116090018000	606 PRETORIA	306.00
116090019000	610 PRETORIA RD	306.00
116090020000	620 PRETORIA	306.00
116090021000	626 PRETORIA	306.00
116090023000	644 PRETORIA	306.00
116090024000	656 PRETORIA	306.00
116090025000	670 PRETORIA	306.00
116090027000	682 PRETORIA	306.00
116090028000	690 PRETORIA RD	306.00
116090031000	679 PRETORIA	306.00
116090032000	665 PRETORIA	306.00
116090033000	657 PRETORIA	306.00
116090035000	639 PRETORIA	306.00
116090036000	627 PRETORIA	306.00
116090037000	623 PRETORIA	306.00
116090038000	615 PRETORIA	306.00
116090042000	604 SUNSET RD	306.00
116090043000	608 SUNSET RD	306.00
116090044000	614 SUNSET RD	306.00
116090045000	620 SUNSET RD	306.00
116090046000	626 SUNSET RD	306.00
116090047000	638 SUNSET RD	306.00
116090048000	646 SUNSET RD	306.00
116090049000	658 SUNSET RD	306.00
116090050000	664 SUNSET RD	306.00
116090051000	678 SUNSET RD	306.00
116090052000	686 SUNSET RD	306.00
116090055000	691 PRETORIA RD	306.00
116100003000	5680 N LAKE BLVD	306.00
116100004000	7672 N LAKE BLVD	306.00
116100005000	5660 N LAKE BLVD	306.00
116100006000	5640 N LAKE BLVD	306.00
116100007000	5618 NILE ST	306.00
116100008000	5602 N LAKE BLVD	306.00
116100009000	5707 N LAKE BLVD	306.00
116100010000	5701 N LAKE BLVD	306.00

TAHOE TRUCKEE SANITATION AGENCY
ANNUAL BILL REPORT

TIME- 9:22:26 USER-EMILY PRGM-BC0060R PAGE 255
DATE- 6/03/19 VRSN-052119

PARCEL	DESCRIPTION	ANNUAL AMOUNT
116100011000	5690 NILE RD	306.00
116100013000	5655 N LAKE BLVD	612.00
116100015000	5619 N LAKE BLVD	306.00
116100017000	5656 NILE ST	306.00
116100019000	5620 NILE ST	306.00
116100021000	5601 NILE ST	306.00
116100022000	5611 NILE ST	306.00
116100023000	5631 NILE ST	306.00
116100024000	5651 NILE ST	306.00
116100025000	5661 NILE ST	306.00
116100026000	5657 NILE ST	306.00
116100027000	5695 NILE ST	306.00
116100028000	5709 NILE ST	306.00
116100029000	5717 NILE ST	306.00
116100030000	5716 UPLANDS RD	306.00
116100031000	5706 UPLANDS RD	306.00
116100032000	5694 UPLANDS RD	306.00
116100033000	5717 UPLANDS RD	306.00
116100034000	410 SUNSET RD	306.00
116100035000	5695 UPLANDS RD	306.00
116100036000	5718 DODOWAH	306.00
116100037000	5708 DODOWAH	306.00
116100038000	5696 DODOWAH	306.00
116100039000	5690 DODOWAH	306.00
116100040000	5672 DODOWAH	306.00
116100042000	5664 DODOWAH	306.00
116100043000	5660 DODOWAH	306.00
116100044000	5691 UPLANDS RD	306.00
116100045000	5673 UPLANDS RD	306.00
116100046000	5669 UPLANDS RD	306.00
116100047000	5665 UPLANDS RD	306.00
116100048000	5659 UPLANDS RD	306.00
116100049000	5655 UPLANDS RD	306.00
116100050000	5690 UPLANDS RD	306.00
116100051000	5674 UPLANDS RD	306.00
116100052000	5666 UPLANDS RD	306.00
116100053000	5660 UPLANDS RD	306.00
116100054000	5656 UPLANDS RD	306.00
116100055000	5652 UPLANDS RD	306.00
116110001000	5769 ZIMBA CT	306.00
116110002000	5763 ZIMBA CT	306.00
116110003000	5759 ZIMBA CT	306.00
116110004000	5755 ZIMBA CT	306.00
116110006000	5688 ZIMBA CT	306.00
116110008000	5666 ZIMBA CT	306.00
116110009000	5654 RHODESIA RD	306.00
116110010000	5658 RHODESIA RD	306.00
116110011000	5660 RHODESIA RD	306.00
116110012000	5664 RHODESIA RD	306.00

TAHOE TRUCKEE SANITATION AGENCY
ANNUAL BILL REPORT

TIME- 9:22:26 USER-EMILY PRGM-BC0060R PAGE 256
DATE- 6/03/19 VRSN-052119

PARCEL	DESCRIPTION	ANNUAL AMOUNT
116110013000	5668 RHODESIA RD	306.00
116110014000	5673 RHODESIA RD	306.00
116110016000	5663 RHODESIA RD	306.00
116110017000	5661 RHODESIA RD	306.00
116110018000	5659 RHODESIA RD	306.00
116110019000	5653 RHODESIA RD	306.00
116110020000	5640 SAHARA DR	306.00
116110021000	5646 SAHARA DR	306.00
116110022000	5648 SAHARA DR	306.00
116110024000	5660 SAHARA DR	306.00
116110026000	5668 SAHARA DR	306.00
116110027000	5670 SAHARA DR	306.00
116110033000	651 SUNSET RD	306.00
116110034000	643 SUNSET RD	306.00
116110035000	635 SUNSET RD	306.00
116110036000	625 SUNSET RD	306.00
116110037000	617 SUNSET RD	306.00
116110038000	5695 DAKAR RD	306.00
116110039000	5685 DAKAR RD	306.00
116110040000	5675 DAKAR RD	306.00
116110041000	5667 DAKAR RD	306.00
116110042000	5655 DAKAR RD	306.00
116110045000	5674 DAKAR RD	306.00
116110046000	5668 DAKAR RD	306.00
116110047000	5656 DAKAR RD	306.00
116110050000	5701 VICTORIA RD	306.00
116110052000	5687 VICTORIA RD	306.00
116110053000	5677 VICTORIA RD	306.00
116110054000	5661 VICTORIA RD	306.00
116110056000	590 SUNSET RD	306.00
116110057000	5692 VICTORIA RD	306.00
116110058000	5688 VICTORIA RD	306.00
116110059000	5676 VICTORIA RD	306.00
116110060000	5662 VICTORIA RD	306.00
116110061000	5656 VICTORIA RD	306.00
116110062000	5685 DODOWAH	306.00
116110063000	5675 DODOWAH	306.00
116110064000	5669 DODOWAH	306.00
116110065000	5663 DODOWAH	306.00
116110066000	5719 DODOWAH	306.00
116110067000	5709 DODOWAH	306.00
116110068000	5697 DODOWAH	306.00
116110074000	5694 DAKAR RD	306.00
116110075000	5678 DAKAR RD	306.00
116120002000	5101 N LAKE BLVD L60	306.00
116120003000	5101 N LAKE BLVD L61	306.00
116120004000	5101 N LAKE BLVD L62	306.00
116120005000	5101 N LAKE BLVD L63	306.00
116120006000	5101 N LAKE BLVD L64	306.00

TAHOE TRUCKEE SANITATION AGENCY
ANNUAL BILL REPORT

TIME- 9:22:26 USER-EMILY PRGM-BC0060R PAGE 257
DATE- 6/03/19 VRSN-052119

PARCEL	DESCRIPTION	ANNUAL AMOUNT
116120007000	5101 N LAKE BLVD L65	306.00
116120008000	5101 N LAKE BLVD L66	306.00
116120009000	5101 N LAKE BLVD L67	306.00
116120010000	5101 N LAKE BLVD L68	306.00
116120011000	5101 N LAKE BLVD L69	306.00
116120012000	5101 N LAKE BLVD L70	306.00
116120013000	5101 N LAKE BLVD L71	306.00
116120015000	5101 N LAKE BLVD L73	306.00
116120016000	5101 N LAKE BLVD L74	306.00
116120017000	5101 N LAKE BLVD L75	306.00
116120018000	5101 N LAKE BLVD L76	306.00
116120021000	5101 N LAKE BLVD L59	306.00
116120024000	5101 N LAKE BLVD L72	306.00
116130001000	5101 N LAKE BLVD L41	306.00
116130002000	5101 N LAKE BLVD L42	306.00
116130003000	5101 N LAKE BLVD L43	306.00
116130004000	5101 N LAKE BLVD L44	306.00
116130005000	5101 N LAKE BLVD L45	306.00
116130006000	5101 N LAKE BLVD L46	306.00
116130007000	5101 N LAKE BLVD L47	306.00
116130008000	5101 N LAKE BLVD L48	306.00
116130009000	5101 N LAKE BLVD L49	306.00
116130010000	5101 N LAKE BLVD L50	306.00
116130011000	5101 N LAKE BLVD L51	306.00
116130012000	5101 N LAKE BLVD L52	306.00
116130013000	5101 N LAKE BLVD L53	306.00
116130014000	9101 N LAKE BLVD L54	306.00
116130015000	5101 N LAKE BLVD L55	306.00
116130016000	5101 N LAKE BLVD L56	306.00
116130017000	5101 N LAKE BLVD L57	306.00
116130018000	5101 N LAKE BLVD L58	306.00
116160030000	5101 N LAKE BLVD L136	306.00
116160031000	5101 N LAKE BLVD L137	306.00
116160032000	5101 N LAKE BLVD L138	306.00
116160033000	5101 N LAKE BLVD L139	306.00
116160034000	5101 N LAKE BLVD L140	306.00
116160035000	5101 N LAKE BLVD L141	306.00
116160039000	5101 N LAKE BLVD L142	306.00
116170018000	5101 N LAKE BLVD L108	306.00
116170019000	5101 N LAKE BLVD L109	306.00
116170020000	5101 N LAKE BLVD L110	306.00
116170021000	5101 N LAKE BLVD L111	306.00
116170022000	5101 N LAKE BLVD L112	306.00
116170054000	5101 N LAKE BLVD L154	306.00
116170055000	5101 N LAKE BLVD L153	306.00
116170056000	5101 N LAKE BLVD L152	306.00
116170057000	5101 N LAKE BLVD L151	306.00
116170058000	5101 N LAKE BLVD L150	306.00
116170059000	5101 N LAKE BLVD L149	306.00

TAHOE TRUCKEE SANITATION AGENCY
ANNUAL BILL REPORT

TIME- 9:22:26 USER-EMILY PRGM-BC0060R PAGE 258
DATE- 6/03/19 VRSN-052119

PARCEL	DESCRIPTION	ANNUAL AMOUNT
116170060000	5101 N LAKE BLVD L148	306.00
116170061000	5101 N LAKE BLVD L147	306.00
116170063000	5101 N LAKE BLVD L145	306.00
116170064000	5101 N LAKE BLVD L144	306.00
116170067000	5101 N LAKE BLVD L121	306.00
116170068000	5101 N LAKE BLVD L122	306.00
116170069000	5101 N LAKE BLVD L123	306.00
116170070000	5101 N LAKE BLVD L124	306.00
116170071000	5101 N LAKE BLVD L125	306.00
116170072000	5101 N LAKE BLVD L126	306.00
116170073000	5101 N LAKE BLVD L127	306.00
116170074000	5101 N LAKE BLVD L128	306.00
116170075000	5101 N LAKE BLVD L129	306.00
116170076000	5101 N LAKE BLVD L130	306.00
116170077000	5101 N LAKE BLVD L131	306.00
116170078000	5101 N LAKE BLVD L132	306.00
116170079000	5101 N LAKE BLVD L133	306.00
116170080000	5105 N LAKE BLVD L134	306.00
116170084000	5101 N LAKE BLVD L146	306.00
116170085000	5101 N LAKE BLVD L143	306.00
116170086000	5101 N LAKE BLVD L135	306.00
116170088000	5101 N LAKE BLVD L155	306.00
116170090000	5101 N LAKE BLVD L113	306.00
116170093000	5101 N LAKE BLVD L120	306.00
116190002000	5101 N LAKE BLVD L21	306.00
116190003000	5101 N LAKE BLVD L22	306.00
116190004000	5101 N LAKE BLVD L23	306.00
116190005000	5101 N LAKE BLVD L24	306.00
116190006000	5101 N LAKE BLVD L25	306.00
116190007000	5101 N LAKE BLVD L26	306.00
116190008000	5101 N LAKE BLVD L27	306.00
116190009000	5101 N LAKE BLVD L28	306.00
116190010000	5101 N LAKE BLVD L29	306.00
116190011000	5101 N LAKE BLVD L30	306.00
116190012000	5101 N LAKE BLVD L31	306.00
116190013000	5101 N LAKE BLVD L32	306.00
116190014000	5101 N LAKE BLVD L33	306.00
116190015000	5101 N LAKE BLVD L34	306.00
116190016000	5101 N LAKE BLVD L35	306.00
116190017000	5101 N LAKE BLVD L36	306.00
116190018000	5101 N LAKE BLVD L37	306.00
116190019000	5101 N LAKE BLVD L38	306.00
116190020000	5101 N LAKE BLVD L39	306.00
116190021000	5101 N LAKE BLVD L40	306.00
116200001000	5101 N LAKE BLVD L1	306.00
116200002000	5105 N LAKE BLVD L2	306.00
116200003000	5101 N LAKE BLVD L3	306.00
116200004000	5101 N LAKE BLVD L4	306.00
116200005000	5101 N LAKE BLVD L5	306.00

TAHOE TRUCKEE SANITATION AGENCY
ANNUAL BILL REPORT

TIME- 9:22:26 USER-EMILY PRGM-BC0060R PAGE 259
DATE- 6/03/19 VRSN-052119

PARCEL	DESCRIPTION	ANNUAL AMOUNT
116200006000	5101 N LAKE BLVD L6	306.00
116200008000	5101 N LAKE BLVD L8	306.00
116200009000	5101 N LAKE BLVD L9	306.00
116200010000	5101 N LAKE BLVD L10	306.00
116200012000	5101 N LAKE BLVD L12	306.00
116200013000	5101 N LAKE BLVD L13	306.00
116200014000	5101 N LAKE BLVD L14	306.00
116200015000	5101 N LAKE BLVD L15	306.00
116200016000	5101 N LAKE BLVD L16	306.00
116200017000	5101 N LAKE BLVD L17	306.00
116200018000	5101 N LAKE BLVD L18	306.00
116200019000	5101 N LAKE BLVD L19	306.00
116200020000	5101 N LAKE BLVD L20	306.00
116200023000	5631 SAHARA DRIVE	306.00
116200026000	5101 N LAKE BLVD L11	306.00
116200027000	5101 N LAKE BLVD L7	306.00
116210001000	5625 SAHARA DR	306.00
116210002000	5621 SAHARA DR	306.00
116210003000	5619 SAHARA DR	306.00
116210004000	5617 SAHARA DR	306.00
116210005000	5615 SAHARA DR	306.00
116210006000	5611 SAHARA DR	306.00
116210007000	5609 SAHARA DR	306.00
116210010000	5620 DAKAR RD	306.00
116210011000	5624 DAKAR RD	306.00
116210012000	5628 DAKAR RD	306.00
116210013000	5630 DAKAR RD	306.00
116210014000	5636 DAKAR RD	306.00
116210015000	5639 DAKAR RD	306.00
116210016000	5635 DAKAR RD	306.00
116210017000	5642 RHODESIA RD	306.00
116210018000	5646 RHODESIA RD	306.00
116210019000	5781 ZIMBA CT	306.00
116210020000	5779 ZIMBA CT	306.00
116210021000	5773 ZIMBA CT	306.00
116210022000	5660 ZIMBA CT	306.00
116210023000	5654 ZIMBA CT	306.00
116210024000	5647 RHODESIA	306.00
116210025000	5641 RHODESIA RD	306.00
116210026000	5637 RHODESIA	306.00
116210027000	5631 RHODESIA	306.00
116210028000	5625 RHODESIA	306.00
116210029000	5619 RHODESIA	306.00
116210030000	5613 RHODESIA	306.00
116210031000	5629 DAKAR RD	306.00
116210032000	5615 DAKAR RD	306.00
116210034000	5612 SAHARA DR	306.00
116210035000	5618 SAHARA DR	306.00
116210037000	5626 SAHARA DR	306.00

TAHOE TRUCKEE SANITATION AGENCY
ANNUAL BILL REPORT

TIME- 9:22:26 USER-EMILY PRGM-BC0060R PAGE 260
DATE- 6/03/19 VRSN-052119

PARCEL	DESCRIPTION	ANNUAL AMOUNT
116210038000	5630 SAHARA DR	306.00
116210039000	5632 SAHARA DR	306.00
116210040000	5638 SAHARA DR	306.00
116210041000	5647 DAKAR RD	306.00
116210042000	5641 DAKAR RD	306.00
116210043000	5648 DAKAR RD	306.00
116210044000	5640 DAKAR RD	306.00
116210045000	5651 VICTORIA RD	306.00
116210046000	5645 VICTORIA RD	306.00
116210047000	5639 VICTORIA RD	306.00
116210048000	5631 VICTORIA RD	306.00
116210049000	5627 VICTORIA RD	306.00
116210050000	5617 VICTORIA RD	306.00
116210051000	5605 VICTORIA RD	306.00
116210052000	5652 VICTORIA RD	306.00
116210053000	5648 VICTORIA RD	306.00
116210054000	5642 VICTORIA RD	306.00
116210056000	5628 VICTORIA RD	306.00
116210057000	5618 VICTORIA RD	306.00
116210058000	5608 VICTORIA RD	306.00
116210059000	5659 DODAWAH	306.00
116210060000	5655 DODOWAH	306.00
116210062000	5641 DODOWAH	306.00
116210063000	5631 DODOWAH	306.00
116210064000	5621 DODOWAH	306.00
116210065000	5611 DODOWAH	306.00
116210066000	5656 DODOWAH	306.00
116210067000	5652 DODOWAH	306.00
116210068000	5648 DODOWAH	306.00
116210069000	5640 DODOWAH	306.00
116210070000	5630 DODOWAH	306.00
116210071000	5620 DODOWAH	306.00
116210072000	5540 SAHARA DR	306.00
116210073000	5545 SAHARA DR	306.00
116210074000	5555 SAHARA DR	306.00
116210075000	5565 SAHARA DR	306.00
116210076000	5575 SAHARA DR	306.00
116210077000	5585 SAHARA DR	306.00
116210078000	5593 SAHARA DR	306.00
116210079000	5595 SAHARA DR	306.00
116210085000	5607 SAHARA DR	306.00
116210086000	5605 SAHARA DR	306.00
116220002000	5647 UPLANDS RD	306.00
116220003000	5639 UPLANDS RD	306.00
116220004000	5629 UPLANDS RD	306.00
116220005000	5619 UPLANDS RD	306.00
116220006000	5609 UPLANDS RD	306.00
116220007000	5650 UPLANDS RD	306.00
116220008000	5646 UPLANDS RD	306.00

TAHOE TRUCKEE SANITATION AGENCY
ANNUAL BILL REPORT

TIME- 9:22:26 USER-EMILY PRGM-BC0060R PAGE 261
DATE- 6/03/19 VRSN-052119

PARCEL	DESCRIPTION	ANNUAL AMOUNT
116220009000	5640 UPLANDS RD	306.00
116220010000	5634 UPLANDS RD	306.00
116220011000	5626 UPLANDS RD	306.00
116220012000	5620 UPLANDS RD	306.00
116220013000	5520 SAHARA DR	306.00
116220015000	5515 SAHARA DR	306.00
116220016000	5525 SAHARA DR	306.00
116220017000	5535 SAHARA DR	306.00
116220018000	5511 NILE ST	306.00
116220020000	5531 NILE ST	306.00
116220021000	5549 NILE RD	306.00
116220022000	5549 NILE ST	306.00
116220023000	5561 NILE ST	306.00
116220024000	5598 NILE ST	306.00
116220025000	5570 NILE ST	306.00
116220026000	5566 NILE ST	306.00
116220027000	5550 NILE ST	306.00
116220028000	5532 NILE ST	306.00
116220029000	5516 NILE ST	306.00
116220030000	5503 SAHARA DR	306.00
116220031000	5477 N LAKE BLVD	306.00
116220032000	5507 SAHARA DR	306.00
116220033000	5581 N LAKE BLVD	306.00
116220035000	5567 N LAKE BLVD	306.00
116220042000	5588 N LAKE BLVD	306.00
116220044000	5570 N LAKE BLVD	306.00
116220046000	5574 N LAKE BLVD	306.00
116220047000	5562 N LAKE BLVD	306.00
116220048000	5554 N LAKE BLVD	306.00
116220049000	5568 N LAKE BLVD	306.00
116220051000	5550 N LAKE BLVD	612.00
116220052000	5526 N LAKE BLVD	612.00
116220058000	5502 SAHARA DR	306.00
116220061000	5500 N LAKE BLVD	612.00
116220062000	5486 N LAKE BLVD	306.00
117010002000	6077 N LAKE BLVD	306.00
117010006000	6025 N LAKE BLVD	306.00
117010010000	6095 N LAKE BLVD	306.00
117010012000	6229 N LAKE BLVD	612.00
117010013000	200 RIM RD	306.00
117010016000	184 RIM DR	306.00
117020001000	250 GRANITE ROAD	306.00
117020002000	6005 N LAKE BLVD	306.00
117020003000	6023 N LAKE BLVD	306.00
117020004000	6035 N LAKE BLVD	306.00
117020005000	6049 N LAKE BLVD	306.00
117020006000	6061 N LAKE BLVD	306.00
117020007000	6073 N LAKE BLVD	306.00
117020013000	6259 N LAKE BLVD	306.00

TAHOE TRUCKEE SANITATION AGENCY
ANNUAL BILL REPORT

TIME- 9:22:26 USER-EMILY PRGM-BC0060R PAGE 262
DATE- 6/03/19 VRSN-052119

PARCEL	DESCRIPTION	ANNUAL AMOUNT
117020014000	6265 N LAKE BLVD	306.00
117020017000	6100 N LAKE BLVD	306.00
117020019000	6020 N LAKE BLVD	306.00
117020020000	6110 N LAKE BLVD	306.00
117020021000	6085 N LAKE BLVD	306.00
117020022000	6203 N LAKE BLVD	306.00
117020024000	6123 N LAKE BLVD	306.00
117020025000	6103 N LAKE BLVD	306.00
117030001000	275 FAWN	306.00
117030002000	267 FAWN	306.00
117030003000	251 FAWN	306.00
117030004000	217 RIM DR	306.00
117030005000	227 RIM DR	306.00
117030006000	245 RIM DR	306.00
117030007000	262 FAWN	306.00
117030009000	259 RIM DR	306.00
117030010000	270 FAWN	306.00
117030011000	260 RIM DR	306.00
117030012000	256 RIM DR	306.00
117030013000	250 RIM DR	306.00
117030014000	246 RIM DR	306.00
117030015000	240 RIM DR	306.00
117030016000	234 RIM DR	306.00
117030017000	226 RIM DR	306.00
117030018000	218 RIM DR	306.00
117030019000	210 RIM DR	306.00
117030024000	210 STAG DR	306.00
117030025000	6275 N LAKE BLVD	306.00
117040001000	300 RIM DR	612.00
117040002000	320 RIM DR	306.00
117040003000	334 RIM DR	306.00
117040004000	350 RIM DR	306.00
117040005000	372 RIM DR	306.00
117040007000	386 RIM DR	306.00
117040008000	394 RIM DR	306.00
117040013000	381 FAWN	306.00
117040014000	375 FAWN	306.00
117040015000	369 FAWN	306.00
117040016000	353 FAWN	306.00
117040017000	331 FAWN	306.00
117040018000	311 FAWN	306.00
117040019000	293 FAWN	306.00
117040020000	281 FAWN	306.00
117040021000	268 RIM DR	306.00
117040022000	265 RIM DR	306.00
117040023000	293 RIM DR	306.00
117040024000	309 RIM DR	306.00
117040026000	349 RIM DR	306.00
117040027000	367 RIM DR	306.00

TAHOE TRUCKEE SANITATION AGENCY
ANNUAL BILL REPORT

TIME- 9:22:26 USER-EMILY PRGM-BC0060R PAGE 263
DATE- 6/03/19 VRSN-052119

PARCEL	DESCRIPTION	ANNUAL AMOUNT
117040028000	383 RIM DR	306.00
117040029000	392 FAWN	306.00
117040030000	382 FAWN	306.00
117040033000	342 FAWN	306.00
117040034000	326 FAWN	306.00
117040035000	304 FAWN	306.00
117040036000	284 FAWN	306.00
117050001000	429 WILDROSE	306.00
117050002000	409 WILDROSE	306.00
117050003000	379 WILDROSE	306.00
117050004000	359 WILDROSE	306.00
117050008000	6408 WILDROSE	306.00
117050010000	229 LAUREL	306.00
117050011000	237 LAUREL	306.00
117050012000	267 LAUREL	306.00
117050013000	6468 WILDROSE	306.00
117050015000	258 LAUREL	306.00
117050016000	238 LAUREL	306.00
117050018000	220 LAUREL	612.00
117050019000	219 ESTATES DR	306.00
117050020000	239 ESTATES DR	306.00
117050021000	259 ESTATES DR	306.00
117050022000	279 ESTATES DR	306.00
117050023000	299 ESTATES DR	306.00
117050024000	200 ESTATES DR	306.00
117050026000	240 ESTATES DR	306.00
117050027000	260 ESTATES DR	306.00
117050029000	298 ESTATES DR	306.00
117050030000	320 ESTATES DR	306.00
117050031000	346 ESTATES DR	306.00
117050032000	380 ESTATES DR	306.00
117050034000	485 ESTATES DR	306.00
117050035000	6475 TAMARACK	306.00
117050038000	6431 TAMARACK	306.00
117050040000	360 WILD ROSE DR	306.00
117050041000	6430 TAMARACK	306.00
117050042000	6444 TAMARACK	306.00
117050043000	6460 TAMARACK	306.00
117050044000	6480 TAMARACK	306.00
117050046000	305 ESTATES DR	306.00
117050047000	6489 WILDROSE	306.00
117050048000	6463 WILD ROSE	306.00
117050050000	340 WILDROSE	306.00
117050051000	6433 WILDROSE	306.00
117050052000	6413 WILDROSE	306.00
117050053000	400 ESTATES DR	306.00
117050054000	393 ESTATES DR	306.00
117050055000	223 LAUREL DR	306.00
117050057000	230 LAUREL	306.00

TAHOE TRUCKEE SANITATION AGENCY
ANNUAL BILL REPORT

TIME- 9:22:26 USER-EMILY PRGM-BC0060R PAGE 264
DATE- 6/03/19 VRSN-052119

PARCEL	DESCRIPTION	ANNUAL AMOUNT
117050060000	6410 WILDROSE DR	306.00
117060003000	6435 N LAKE BLVD	306.00
117060004000	6425 N LAKE BLVD	306.00
117060006000	6387 N LAKE BLVD	306.00
117060007000	6487 N LAKE BLVD	306.00
117060010000	6490 N LAKE BLVD	306.00
117060011000	6480 N LAKE BLVD	306.00
117060012000	6470 N LAKE BLVD	306.00
117060013000	6460 N LAKE BLVD	306.00
117060015000	6430 N LAKE BLVD	306.00
117060017000	6400 N LAKE BLVD	306.00
117060018000	6350 N LAKE BLVD	306.00
117060019000	209 LAUREL	306.00
117060020000	6502 N LAKE BLVD	612.00
117060021000	6520 N LAKE BLVD	612.00
117060023000	217 LAUREL	306.00
117060025000	6469 N LAKE BLVD	306.00
117071001000	440 ESTATES DR	306.00
117071002000	6575 N LAKE BLVD	306.00
117071004000	6549 NLB TAHOE VISTANA	4,008.60
117071005000	6565 N LAKE BLVD	4,590.00
117071006000	6589 N LAKE BLVD	8,574.96
117071008000	6527 NLB TAHOE VISTANA	1,731.96
117071009000	6641 N LAKE BLVD	306.00
117071011000	6647 IDLEWOOD RD	306.00
117071013000	6631 N LAKE BLVD	6,120.00
117071019000	275 ANDERSON RD	612.00
117071020000	276 ANDERSON RD	612.00
117071021000	250 ANDERSON RD	1,224.00
117071022000	249 ANDERSON RD	306.00
117071023000	225 ANDERSON RD	306.00
117071030000	6891 N LAKE BLVD	1,038.24
117071031000	6921 N LAKE BLVD	784.80
117071032000	298 ANDERSON RD	612.00
117071033000	212 VISTA PINES CIRCLE	306.00
117071034000	213 VISTA PINES CIRCLE	306.00
117071035000	223 VISTA PINES CIRCLE	306.00
117071036000	222 VISTA PINES CIRCLE	306.00
117071037000	232 VISTA PINES CIRCLE	306.00
117071038000	233 VISTA PINES CIRCLE	306.00
117071040000	252 VISTA PINES CIRCLE	306.00
117071042000	200 ANDERSON RD	306.00
117071044000	215 ANDERSON RD	306.00
117071051000	253 VISTA PINES CIRCLE	306.00
117072004000	LAKESIDE COTTAGES 6610 NLB	3,366.00
117072005000	6630 N LAKE BLVD	306.00
117072006000	6650 N LAKE BLVD	306.00
117072007000	6674 N LAKE BLVD	2,025.72
117072010000	6762 N LAKE BLVD	306.00

TAHOE TRUCKEE SANITATION AGENCY
ANNUAL BILL REPORT

TIME- 9:22:26 USER-EMILY PRGM-BC0060R PAGE 265
DATE- 6/03/19 VRSN-052119

PARCEL	DESCRIPTION	ANNUAL AMOUNT
117072012000	6790 N LAKE BLVD	306.00
117072015000	6784 N LAKE BLVD	306.00
117072016000	6780 N LAKE BLVD	306.00
117072019000	6548 N LAKE BLVD	306.00
117072026000	6542 N LAKE BLVD	306.00
117072027000	6550 N LAKE BLVD	306.00
117090001000	326 NATIONAL AVE	306.00
117090002000	380 NATIONAL AVE	306.00
117090003000	371 WAWASEE	306.00
117090004000	357 WAWASEE	306.00
117090005000	347 WAWASEE	612.00
117090006000	340 AGATAHOE BLVD	306.00
117090007000	325 WAWASEE	306.00
117090008000	311 AGATAM	306.00
117090010000	485 SOTOYONE	306.00
117090014000	413 SOTOYONE	306.00
117090015000	403 SOTOYONE	306.00
117090017000	345 AGATAM	306.00
117090018000	331 AGATAM	306.00
117090019000	346 WAWASEE	306.00
117090020000	366 WAWASEE	306.00
117090021000	382 WAWASEE	306.00
117090022000	396 WAWASEE	306.00
117090024000	416 WAWASEE	306.00
117090025000	420 NATIONAL AVE	306.00
117090026000	430 NATIONAL AVE	306.00
117090028000	474 SOTOYONE	306.00
117090029000	460 SOTOYONE	306.00
117090030000	454 SOTOYONE	306.00
117090031000	444 SOTOYONE	306.00
117090035000	408 SOTOYONE	306.00
117090036000	400 SOTOYONE	306.00
117090037000	365 AGATAM	306.00
117090038000	375 AGATAM	306.00
117090039000	7201 PINO AVE	306.00
117090040000	381 AGATAM	306.00
117090041000	433 SERENE AVE	306.00
117090042000	435 SERENE AVE	306.00
117090043000	437 SERENE AVE	612.00
117090046000	7195 PINO AVE	306.00
117090047000	376 AGATAM	306.00
117090050000	371 AGATAM	306.00
117090051000	358 PINO GRANDE	306.00
117090053000	7190 PINO AVE	306.00
117090054000	7251 PINO AVE	306.00
117090056000	420 SERENE AVE	306.00
117090057000	414 SERENE AVE	306.00
117090059000	404 AGATAM	306.00
117090060000	392 AGATAM	306.00

TAHOE TRUCKEE SANITATION AGENCY
ANNUAL BILL REPORT

TIME- 9:22:26 USER-EMILY PRGM-BC0060R PAGE 266
DATE- 6/03/19 VRSN-052119

PARCEL	DESCRIPTION	ANNUAL AMOUNT
117090061000	380 AGATAM	306.00
117090062000	368 AGATAM	306.00
117090063000	360 AGATAM	306.00
117090064000	409 AGABROOK	306.00
117090067000	417 AGABROOK	306.00
117090068000	428 SOTOYONE	306.00
117090069000	391 AGATAM	306.00
117090070000	408 E AGATAM	306.00
117090071000	413 AGABROOK AVE	612.00
117090073000	401 SOTOYONE	306.00
117090076000	433 SOTOYONE	306.00
117090079000	312 AGATAM	306.00
117090080000	479 SOTOYONE AVE	306.00
117090081000	473 SOTOYONE	306.00
117100002000	7020 LATONE	306.00
117100004000	299 AGATAM	306.00
117100005000	302 AGATAM	306.00
117100006000	300 AGATAM	306.00
117100007000	288 AGATAM	306.00
117100008000	268 AGATAM	306.00
117100012000	250 AGATAM	306.00
117100013000	240 AGATAM	306.00
117100014000	236 AGATAM	306.00
117100016000	224 AGATAM	306.00
117100021000	7169 N LAKE BLVD	306.00
117100022000	7019 N LAKE BLVD GLOBAL CAFE	2,466.00
117100023000	7035 N LAKE BLVD FIRELITE	5,977.32
117100024000	7055 N LAKE BLVD	392.40
117100026000	7081 N LAKE BLVD	2,935.20
117100027000	229 AGATAM	612.00
117100028000	245 W AGATAM	306.00
117100030000	7020 YAH0 AVE	612.00
117100031000	7010 YAH0 AVE	306.00
117100032000	100 NATIONAL AVE	612.00
117100034000	7211 N LAKE BLVD	306.00
117100035000	264 PINO GRANDE	306.00
117100043000	302 PINO GRANDE	306.00
117100044000	324 PINO GRANDE	306.00
117100046000	360 PINO GRANDE	306.00
117100047000	365 SNOWFLAKE	306.00
117100048000	361 SNOWFLAKE	306.00
117100049000	359 SNOWFLAKE	306.00
117100050000	355 SNOWFLAKE	306.00
117100051000	351 SNOWFLAKE	306.00
117100052000	345 SNOWFLAKE	306.00
117100053000	343 SNOWFLAKE	306.00
117100054000	339 SNOWFLAKE	306.00
117100055000	329 SNOWFLAKE	306.00
117100056000	323 SNOWFLAKE	306.00

TAHOE TRUCKEE SANITATION AGENCY
ANNUAL BILL REPORT

TIME- 9:22:26 USER-EMILY PRGM-BC0060R PAGE 267
DATE- 6/03/19 VRSN-052119

PARCEL	DESCRIPTION	ANNUAL AMOUNT
117100057000	313 SNOWFLAKE	306.00
117100058000	309 SNOWFLAKE	306.00
117100059000	305 SNOWFLAKE	306.00
117100061000	312 SNOWFLAKE	306.00
117100062000	311 PINO GRANDE *DISASTER*	306.00
117100063000	313 PINO GRANDE	306.00
117100064000	321 PINO GRANDE	306.00
117100065000	329 PINO GRANDE	306.00
117100066000	339 PINO GRANDE	306.00
117100067000	351 PINO GRANDE	306.00
117100068000	353 PINO GRANDE	306.00
117100069000	355 PINO GRANDE	306.00
117100070000	357 PINO GRANDE	306.00
117100071000	359 PINO GRANDE	306.00
117100072000	361 PINO GRANDE	306.00
117100073000	363 PINO GRANDE	306.00
117100074000	373 PINO GRANDE	918.00
117100075000	375 PINO GRANDE	612.00
117100083000	198 W AGATAM AVE	306.00
117110006000	7130 N LAKE BLVD	306.00
117110007000	7150 N LAKE BLVD	306.00
117110010000	7202 N LAKE BLVD	306.00
117110013000	7212 N LAKE BLVD	966.96
117110015000	7238 N LAKE BLVD	600.00
117110023000	7210 PLAZA ST	306.00
117110025000	7246 PLAZA ST	612.00
117110026000	7268 PLAZA CIRCLE	306.00
117110027000	7224 PLAZA ST	306.00
117110037000	7203 N LAKE BLVD	306.00
117110038000	LAKE TERRACE LODGE 7255 NLB	2,142.00
117110041000	7349 N LAKE BLVD	306.00
117110042000	227 PINO GRANDE	306.00
117110044000	241 PINO GRANDE	306.00
117110046000	249 PINO GRANDE	306.00
117110047000	253 PINO GRANDE	306.00
117110049000	TAHOE VISTA COTTAGES	1,836.00
117110050000	7272 PLAZA CIR	306.00
117110052000	7228 PLAZA ST	306.00
117110060000	NORTH TAHOE MARINA	6,829.80
117110062000	7310 PLAZA ST	306.00
117110070000	7220 N LAKE BLVD CAPTAIN JONS	6,930.00
117110072000	7170 N LAKE BLVD	3,997.56
117120001000	7393 WINONA	306.00
117120003000	7383 WINONA	612.00
117120004000	7351 WINONA	306.00
117120005000	354 AGATAM	306.00
117120006000	352 AGATAM	306.00
117120007000	7325 WINONA	306.00
117120008000	348 AGATAM	306.00

TAHOE TRUCKEE SANITATION AGENCY
ANNUAL BILL REPORT

TIME- 9:22:26 USER-EMILY PRGM-BC0060R PAGE 268
DATE- 6/03/19 VRSN-052119

PARCEL	DESCRIPTION	ANNUAL AMOUNT
117120009000	338 AGATAM	306.00
117120010000	328 AGATAM	306.00
117120011000	324 AGATAM	306.00
117120012000	320 AGATAM	612.00
117120013000	310 AGATAM	1,224.00
117120014000	300 AGATAM	612.00
117120017000	272 AGATAM	306.00
117120018000	7382 WINONA	306.00
117120019000	7374 WINONA	306.00
117120020000	7360 WINONA	306.00
117120021000	7350 WINONA	306.00
117120023000	348 PINO GRANDE	306.00
117120024000	346 PINO GRANDE	306.00
117120026000	337 AGATAM	918.00
117120029000	300 PINO GRANDE	306.00
117120030000	280 PINO GRANDE	306.00
117120033000	289 AGATAM	306.00
117120034000	279 AGATAM	612.00
117120036000	7365 WINONA	306.00
117120038000	313 AGATAM	306.00
117120039000	286 AGATAM	306.00
117120041000	268 PINO GRANDE	306.00
117130001000	264 PINO GRANDE	306.00
117130002000	260 PINO GRANDE	306.00
117130003000	252 PINO GRANDE	306.00
117130004000	248 PINO GRANDE	612.00
117130005000	238 PINO GRANDE	306.00
117130009000	258 ALUNA AVE	306.00
117130011000	242 ALUNA AVE	459.00
117130014000	7435 N LAKE BLVD	1,224.00
117130016000	7449 N LAKE BL RUSTIC COTTAGES	4,098.24
117130024000	7495 N LAKE BLVD	156.96
117130029000	7486 N LAKE BLVD	306.00
117130030000	7480 N LAKE BLVD	306.00
117130032000	7460 N LAKE BLVD	306.00
117130033000	7442 N LAKE BLVD	1,836.00
117130035000	7432 N LAKE BLVD	306.00
117130036000	7422 N LAKE BLVD	306.00
117130037000	7412 N LAKE BLVD	306.00
117130040000	7380 N LAKE BLVD	612.00
117130041000	7372 N LAKE BLVD	306.00
117130053000	7360 N LAKE BLVD MARINA	1,890.84
117130056000	242 AGATAM	306.00
117130059000	266 AGATAM	306.00
117130060000	254 AGATAM	306.00
117130061000	7470 N LAKE BLVD	306.00
117130062000	7470 N LAKE BLVD	306.00
117130063000	7470 N LAKE BLVD	306.00
117130064000	7470 N LAKE BLVD	306.00

TAHOE TRUCKEE SANITATION AGENCY
ANNUAL BILL REPORT

TIME- 9:22:26 USER-EMILY PRGM-BC0060R PAGE 269
DATE- 6/03/19 VRSN-052119

PARCEL	DESCRIPTION	ANNUAL AMOUNT
117130065000	7470 N LAKE BLVD	306.00
117130066000	7470 N LAKE BLVD	306.00
117130069000	7411 N LAKE BLVD	1,704.84
117130070000	7390 N LAKE BLVD	306.00
117130071000	7402 N LAKE BLVD	306.00
117140003000	7728 N LAKE BLVD	306.00
117140004000	7736 N LAKE BLVD	306.00
117140015000	7708 N LAKE BLVD	306.00
117140016000	7720 N LAKE BLVD	306.00
117150004000	7679 BEACH CT	306.00
117150005000	7689 CEDAR ST	306.00
117150006000	7693 CEDAR ST	306.00
117150007000	7699 BEACH CT	306.00
117150009000	7690 BEACH CT	306.00
117150010000	7680 BEACH CT	306.00
117150013000	275 BEACH ST	306.00
117150015000	230 BEACH ST	306.00
117150016000	240 BEACH ST	306.00
117150018000	254 BEACH ST	612.00
117150020000	270 BEACH ST	306.00
117150021000	280 BEACH ST	306.00
117150022000	298 BEACH ST	306.00
117150024000	318 BEACH ST	306.00
117150039000	LANZAS 7739 N LAKE BLVD	5,033.28
117150040000	WOODVISTA LODGE MOTEL	3,801.24
117160013000	250 BEACH ST	351.60
117160019000	401 BRASSIE	306.00
117180012000	8070 N LAKE BLVD	588.60
117180015000	7750 N LAKE BLVD	612.00
117180016000	7762 N LAKE BLVD	918.00
117180017000	7770 N LAKE BLVD	306.00
117180018000	7780 N LAKE BLVD	306.00
117180019000	7790 N LAKE BLVD	918.00
117180022000	7840 N LAKE BLVD	306.00
117180029000	7830 N LAKE BLVD	306.00
117180036000	8016 N LAKE BLVD	306.00
117180043000	8000 N LAKE BLVD U1	306.00
117180059000	SIERRA TIRES 8011 N LAKE BLVD	156.96
117180062000	8001 N LAKE BLVD	313.92
117180065000	8020 & 8030 N LAKE BLVD	918.00
117190001000	601 BRASSIE AVE	306.00
117190002000	591 BRASSIE AVE	306.00
117190003000	583 BRASSIE AVE	306.00
117190004000	571 BRASSIE AVE	306.00
117190005000	563 BRASSIE AVE	306.00
117190006000	555 BRASSIE AVE	306.00
117190007000	547 BRASSIE AVE	306.00
117190008000	539 BRASSIE AVE	306.00
117190009000	531 BRASSIE AVE	306.00

TAHOE TRUCKEE SANITATION AGENCY
ANNUAL BILL REPORT

TIME- 9:22:26 USER-EMILY PRGM-BC0060R PAGE 270
DATE- 6/03/19 VRSN-052119

PARCEL	DESCRIPTION	ANNUAL AMOUNT
117190010000	515 BRASSIE AVE	306.00
117190011000	507 BRASSIE AVE	306.00
117190012000	600 BRASSIE AVE	306.00
117190013000	601 MIDIRON	306.00
117190015000	592 BRASSIE AVE	306.00
117190016000	584 BRASSIE AVE	306.00
117190017000	572 BRASSIE AVE	306.00
117190018000	564 BRASSIE AVE	306.00
117190022000	540 BRASSIE AVE	306.00
117190023000	532 BRASSIE AVE	306.00
117190027000	594 MIDIRON	306.00
117190028000	586 MIDIRON	306.00
117190029000	574 MIDIRON	306.00
117190030000	570 MIDIRON	306.00
117190031000	550 MIDIRON	306.00
117190032000	540 MIDIRON	306.00
117190033000	534 MIDIRON	306.00
117190034000	526 MIDIRON	306.00
117190035000	518 MIDIRON	306.00
117190036000	510 MIDIRON	306.00
117190037000	506 MIDIRON	306.00
117190039000	672 N SHORE BLVD	306.00
117190040000	648 N SHORE BLVD	306.00
117190042000	L28B WOODVISTA 600 N SHORE BL	306.00
117190043000	588 N SHORE BLVD	612.00
117190044000	580 N SHORE BLVD	306.00
117190045000	574 N SHORE BLVD	612.00
117190046000	568 N SHORE BLVD	306.00
117190050000	532 N SHORE BLVD	612.00
117190051000	524 N SHORE BLVD	306.00
117190052000	8003 DOLLY VARDEN	612.00
117190056000	585 MIDIRON	306.00
117190058000	548 BRASSIE AVE	306.00
117190060000	510 BRASSIE AVE	306.00
117200002000	487 BRASSIE AVE	306.00
117200003000	481 BRASSIE AVE	306.00
117200004000	473 BRASSIE AVE	306.00
117200005000	465 BRASSIE AVE	612.00
117200006000	459 BRASSIE AVE	306.00
117200007000	451 BRASSIE AVE	612.00
117200008000	443 BRASSIE AVE	306.00
117200009000	437 BRASSIE AVE	306.00
117200010000	431 BRASSIE AVE	306.00
117200012000	407 BRASSIE AVE	306.00
117200013000	403 BRASSIE AVE	306.00
117200015000	444 BRASSIE AVE	306.00
117200016000	460 BRASSIE AVE	306.00
117200017000	470 BRASSIE AVE	306.00
117200018000	484 BRASSIE AVE	306.00

TAHOE TRUCKEE SANITATION AGENCY
ANNUAL BILL REPORT

TIME- 9:22:26 USER-EMILY PRGM-BC0060R PAGE 271
DATE- 6/03/19 VRSN-052119

PARCEL	DESCRIPTION	ANNUAL AMOUNT
117200019000	492 BRASSIE AVE	306.00
117200020000	498 MIDIRON	306.00
117200021000	516 N SHORE BLVD	306.00
117200022000	508 N SHORE BLVD	306.00
117200024000	490 N SHORE BLVD	306.00
117200025000	480 N SHORE BLVD	306.00
117200026000	470 N SHORE BLVD	306.00
117200027000	460 N SHORE BLVD	306.00
117200028000	440 N SHORE BLVD	306.00
117200030000	410 N SHORE BLVD	306.00
117200031000	400 N SHORE BLVD	306.00
117200032000	386 N SHORE BLVD	306.00
117200033000	372 N SHORE BLVD	306.00
117200036000	337 SECLINE	306.00
117200037000	373 SECLINE	306.00
117200042000	455 SECLINE	306.00
117200048000	336 N SHORE BLVD	306.00
117200049000	354 N SHORE BLVD	612.00
117200050000	493 BRASSIE	306.00
117200051000	497 BRASSIE	306.00
117210004000	7600 N LAKE BLVD U1	306.00
117210005000	7600 N LAKE BLVD #2	306.00
117210006000	7600 N LAKE BLVD #3	306.00
117210007000	7600 N LAKE BLVD #4	306.00
117210008000	7600 N LAKE BLVD #5	306.00
117210009000	7600 N LAKE BLVD #6	306.00
117210010000	7600 N LAKE BLVD #7	306.00
117210011000	7600 N LAKE BLVD #8	306.00
117210012000	7600 N LAKE BLVD #9	306.00
117210013000	7600 N LAKE BLVD #10	306.00
117210014000	7600 N LAKE BLVD #11	306.00
117210015000	7600 N LAKE BLVD #12	306.00
117210016000	7600 N LAKE BLVD #13	306.00
117210017000	7600 N LAKE BLVD #14	306.00
117210018000	7600 N LAKE BLVD #15	306.00
117210019000	7600 N LAKE BLVD #16	306.00
117210020000	7600 N LAKE BLVD #17	306.00
117210021000	7600 N LAKE BLVD #18	306.00
117210022000	7600 N LAKE BLVD #19	306.00
117210023000	7600 N LAKE BLVD #20	306.00
117210024000	7600 N LAKE BLVD #21	306.00
117210025000	7600 N LAKE BLVD #22	306.00
117210026000	7600 N LAKE BLVD #23	306.00
117210027000	7600 N LAKE BLVD #24	306.00
117210028000	7600 N LAKE BLVD #25	306.00
117210029000	7600 N LAKE BLVD #26	306.00
117210030000	7600 N LAKE BLVD #27	306.00
117210031000	7600 N LAKE BLVD #28	306.00
117210032000	7600 N LAKE BLVD #29	306.00

TAHOE TRUCKEE SANITATION AGENCY
ANNUAL BILL REPORT

TIME- 9:22:26 USER-EMILY PRGM-BC0060R PAGE 272
DATE- 6/03/19 VRSN-052119

PARCEL	DESCRIPTION	ANNUAL AMOUNT
117210033000	7600 N LAKE BLVD #30	306.00
117210034000	7600 N LAKE BLVD #31	306.00
117210035000	7600 N LAKE BLVD #32	306.00
117210036000	7600 N LAKE BLVD #33	306.00
117210037000	7600 N LAKE BLVD #34	306.00
117210038000	7600 N LAKE BLVD #35	306.00
117210039000	7600 N LAKE BLVD #36	306.00
117210040000	7600 N LAKE BLVD #37	306.00
117210041000	7600 N LAKE BLVD #38	306.00
117210042000	7610 N LAKE BLVD #1	306.00
117210043000	7610 N LAKE BLVD #2	306.00
117210044000	7610 N LAKE BLVD #3	306.00
117210045000	7610 N LAKE BLVD #4	306.00
117210046000	7610 N LAKE BLVD #5	306.00
117210047000	7610 N LAKE BLVD #6	306.00
117210048000	7610 N LAKE BLVD #7	306.00
117210049000	7610 N LAKE BLVD #8	306.00
117210050000	7610 N LAKE BLVD #9	306.00
117210051000	7610 N LAKE BLVD #10	306.00
117210052000	7610 N LAKE BLVD #11	306.00
117210053000	7610 N LAKE BLVD #12	306.00
117210054000	7610 N LAKE BLVD #14	306.00
117210055000	7610 N LAKE BLVD #15	306.00
117210056000	7610 N LAKE BLVD #16	306.00
117210057000	7610 N LAKE BLVD #17	306.00
117210058000	7610 N LAKE BLVD #18	306.00
117210059000	7610 N LAKE BLVD #19	306.00
117210060000	7610 N LAKE BLVD #20	306.00
117210061000	7610 N LAKE BLVD #21	306.00
117210062000	7610 N LAKE BLVD #22	306.00
117210063000	7610 N LAKE BLVD #23	306.00
117210064000	7610 N LAKE BLVD #24	306.00
117210065000	7610 N LAKE BLVD #25	306.00
117210066000	7610 N LAKE BLVD #26	306.00
117210067000	7610 N LAKE BLVD #27	306.00
117210068000	7610 N LAKE BLVD #28	306.00
117210069000	7610 N LAKE BLVD #29	306.00
117210070000	7610 N LAKE BLVD #30	306.00
117210071000	7610 N LAKE BLVD #31	306.00
117210072000	7610 N LAKE BLVD #32	306.00
117210073000	7610 N LAKE BLVD #33	306.00
117210074000	7610 N LAKE BLVD #34	306.00
117210075000	7610 N LAKE BLVD #35	306.00
117210076000	7610 N LAKE BLVD #36	306.00
117210077000	7610 N LAKE BLVD #37	306.00
117210078000	7610 N LAKE BLVD #38	306.00
117210079000	7610 N LAKE BLVD #39	306.00
117210080000	7610 N LAKE BLVD #40	306.00
117210081000	7610 N LAKE BLVD #41	306.00

TAHOE TRUCKEE SANITATION AGENCY
ANNUAL BILL REPORT

TIME- 9:22:26 USER-EMILY PRGM-BC0060R PAGE 273
DATE- 6/03/19 VRSN-052119

PARCEL	DESCRIPTION	ANNUAL AMOUNT
117220001000	7580 N LAKE BLVD #1	306.00
117220002000	7580 N LAKE BLVD #2	306.00
117220003000	7580 N LAKE BLVD #3	306.00
117220004000	7550 N LAKE BLVD #4	306.00
117220005000	7580 N LAKE BLVD #5	306.00
117220006000	7580 N LAKE BLVD #6	306.00
117220007000	7580 N LAKE BLVD #7	306.00
117220008000	7580 N LAKE BLVD #8	306.00
117220009000	7580 N LAKE BLVD #9	306.00
117220010000	7580 N LAKE BLVD #10	306.00
117220011000	7580 N LAKE BLVD #11	306.00
117220012000	7580 N LAKE BLVD #12	306.00
117220013000	7580 N LAKE BLVD #13	306.00
117220014000	7580 N LAKE BLVD #14	306.00
117220015000	7580 N LAKE BLVD #15	306.00
117220016000	7580 N LAKE BLVD #16	306.00
117220017000	7580 N LAKE BLVD #17	306.00
117220018000	7550 N LAKE BLVD #18	306.00
117220019000	7580 N LAKE BLVD #19	306.00
117220020000	7580 N LAKE BLVD #20	306.00
117220021000	7580 N LAKE BLVD #21	306.00
117220022000	7580 N LAKE BLVD #22	306.00
117220023000	7580 N LAKE BLVD #23	306.00
117220024000	7580 N LAKE BLVD #24	306.00
117220025000	7580 N LAKE BLVD #25	306.00
117220026000	7580 N LAKE BLVD #26	306.00
117220027000	7580 N LAKE BLVD #27	306.00
117220028000	7580 N LAKE BLVD #28	306.00
117220029000	7580 N LAKE BLVD #29	306.00
117220030000	7580 N LAKE BLVD #30	306.00
117220031000	7580 N LAKE BLVD #31	306.00
117220032000	7580 N LAKE BLVD #32	306.00
117220033000	7580 N LAKE BLVD #33	306.00
117220034000	7580 N LAKE BLVD #34	306.00
117220035000	7580 N LAKE BLVD #35	306.00
117220036000	7580 N LAKE BLVD 336	306.00
117220037000	7580 N LAKE BLVD #37	306.00
117220038000	7580 N LAKE BLVD #38	306.00
117220039000	7580 N LAKE BLVD #39	306.00
117220040000	7580 N LAKE BLVD #40	306.00
118010001000	110 SMILEY CIR	306.00
118010003000	130 SMILEY CIRCLE	306.00
118010010000	215 SMILEY CT	306.00
118010014000	170 SMILEY CIR	306.00
118010016000	190 SMILEY CIR	306.00
118030015000	204 PALISADES CIR	306.00
118030016000	200 PALISADES CIR	306.00

PLACER COUNTY TOTAL 4,810,889.28



TAHOE-TRUCKEE SANITATION AGENCY

MEMORANDUM

Date: June 12, 2019
To: Board of Directors
From: Roshelle Chavez, Administrative Services Manager
Item: V-3
Subject: Approval of Resolution No. 4-2019 adopting 2019-20 tax roll billing report and approving billing and collection of charges on the County of Nevada tax roll

Background

The Agency adopted Ordinance No. 2-2019 authorizing and electing to collect sewer service charges on the County of Nevada tax roll and authorized and directed Agency staff to take certain actions. Pursuant to Ordinance No. 2-2019 and Health and Safety Code section 5473, the Agency has prepared and filed with the Agency Secretary a written report with a description of real property parcels receiving Agency sewer service and each parcel's sewer service charges for fiscal year 2019-20 to be billed and collected on and through the County of Nevada tax roll.

The County of Nevada has required as a condition of the collection of the Agency sewer service charges that the Agency warrant the legality of the charges and defend and indemnify the County from any challenge to the legality of the charges. Resolution 4-2019 would meet the conditions of the County allowing the Agency to adopt the 2019-20 tax roll billing report and approving billing and collection of charges on the County of Nevada tax roll.

Fiscal Impact

The County of Nevada assesses a processing fee of a \$200 flat fee plus \$0.50 per parcel collected equaling \$5,535.


Attachments

Resolution No. 4-2019 and billing report.

Recommendation

Management and staff recommend approval of Resolution No. 4-2019 adopting 2019-20 tax roll billing report and approving billing and collection of charges on the County of Nevada tax roll.

Review Tracking

Submitted By: 
Roshelle Chavez
Administrative Services Manager

Approved By: 
LaRue Griffin
General Manager

RESOLUTION NO. 4 - 2019

A RESOLUTION OF THE BOARD OF DIRECTORS OF THE TAHOE-TRUCKEE SANITATION AGENCY ADOPTING 2019-20 TAX ROLL BILLING REPORT AND APPROVING BILLING AND COLLECTION OF CHARGES ON COUNTY OF NEVADA TAX ROLL

BE IT RESOLVED by the Board of Directors of the Tahoe-Truckee Sanitation Agency as follows:

1. Findings. The Board finds and determines as follows:

a. The Agency adopted Ordinance No. 2-2019 authorizing and electing to collect sewer service charges on the County of Nevada ("County") tax roll and authorizing and directing Agency staff to take certain actions. Pursuant to Ordinance No. 2-2019 and Health and Safety Code section 5473, the Agency has prepared and filed with the Agency Secretary a written report with a description of real property parcels receiving Agency sewer service and each parcel's sewer service charges for fiscal year 2019-20 (the "Report") to be billed and collected on and through the County tax roll. The Board has reviewed and considered the Report.

b. Pursuant to Ordinance No. 2-2019, Health and Safety Code section 5473.1, and Government Code section 6066, the Agency has prepared and published and mailed public hearing notices informing affected property owners and ratepayers and interested members of the public about the Agency's plan to collect charges on the tax roll and a public hearing to receive and consider public comments or protests concerning the Report and this resolution.

c. The Board conducted the public hearing on June 12, 2019 in accordance with applicable legal requirements and the Board has heard and considered the submitted comments and protests (if any). The Board did not receive a majority landowner protest under Health and Safety Code section 5473.2.

2. Report Adoption. The Board adopts the Report in the form as filed with the Agency Secretary and as presented at this meeting. The Board approves, authorizes, and determines to bill and collect the sewer service charges as stated in the Report on and through the County of Nevada tax roll. The Board authorizes and directs the Agency Secretary to file the Report with the County Auditor-Controller together with a statement endorsed on the Report over the Secretary's signature that the Report has been finally adopted by the Board.

3. Fee Collection. Pursuant to Health and Safety Code sections 5473.4 to 5473.9, the Board authorizes and directs the County Auditor-Controller to place the Agency sewer service charges as stated in the Report on the County tax roll and the County tax collector to collect the charges at the same time and in the same manner as County property taxes. The Board further authorizes the County to collect the Agency sewer service charges

pursuant to the previously approved Standard Form Tax Collection Services Contract between the County of Nevada and Tahoe-Truckee Sanitation Agency. The Board authorizes payment of applicable service charges to the County in accordance with Health and Safety Code section 5473.9 and any applicable agreement with the County.

PASSED AND ADOPTED by the Board of Directors of the Tahoe-Truckee Sanitation Agency on this 12th day of June 2019 by the following vote:

AYES:
NOES:
ABSTAIN:
ABSENT:

By: _____
S. Lane Lewis
President, Board of Directors

Attest:

LaRue Griffin
Secretary, Board of Directors

TAHOE TRUCKEE SANITATION AGENCY
ANNUAL BILL REPORT

NEVADA COUNTY

TIME- 9:22:26
DATE- 6/03/19

USER-EMILY

PRGM-BC0060R
VRSN-052119

PAGE 274

PARCEL	DESCRIPTION	ANNUAL AMOUNT
017070001000	10096 TAMARACK RD WEST	306.00
017070002000	10090 TAMARACK DR WEST	306.00
017070003000	10086 TAMARACK DR WEST	306.00
017070004000	16075 DONNER PASS RD	306.00
017070005000	16047 DONNER PASS RD	306.00
017070006000	16014 OLD HIGHWAY DR	306.00
017070007000	16004 OLD HIGHWAY DR	306.00
017070009000	16028 OLD HIGHWAY DR	306.00
017070010000	16040 OLD HIGHWAY DR	306.00
017070011000	10064 TAMARACK RD WEST	306.00
017070012000	10074 OLD HIGHWAY DR	306.00
017070016000	16025 OLD HIGHWAY DR	306.00
017090004000	10117 WASHOE RD	306.00
017090005000	10109 WASHOE RD	306.00
017090006000	16470 OLD HIGHWAY DR	306.00
017090007000	16480 SUMMIT CREEK DR	306.00
017090010000	10515 WASHOE RD	306.00
017090013000	10527 WASHOE RD	306.00
017090017000	16408 SUMMIT CREEK DR	306.00
017090018000	16352 OLD HIGHWAY DR	306.00
017090019000	16372 OLD HIGHWAY DR	306.00
017090021000	10570 WASHOE RD	306.00
017090022000	10590 WASHOE RD	306.00
017090023000	10580 WASHOE RD	306.00
017090024000	10535 WASHOE RD	306.00
017090027000	10500 WASHOE RD	306.00
017090028000	10530 WASHOE RD	306.00
017090032000	16395 OLD HIGHWAY DR	306.00
017090033000	16381 OLD HIGHWAY DR	306.00
017090034000	16365 OLD HIGHWAY DR	306.00
017090036000	16445 OLD HIGHWAY DR	612.00
017090037000	16300 PINE CT	306.00
017090038000	16288 PINE CT	306.00
017090039000	16270 PINE CT	306.00
017090040000	10543 WASHOE RD	306.00
017090043000	16488 JEBS CT	306.00
017090048000	16450 MARRI CT	306.00
017090050000	16490 MARRI CT	306.00
017100004000	16379 UTE DR	306.00
017100006000	16278 OLD HIGHWAY DR	306.00
017100007000	16256 OLD HIGHWAY DR	306.00
017100011000	16202 OLD HIGHWAY DR	306.00
017100012000	16172 OLD HIGHWAY DR	306.00
017100013000	10100 TAMARACK RD WEST	306.00
017100014000	10108 TAMARACK RD WEST	306.00
017100015000	10116 TAMARACK RD WEST	306.00
017100016000	10124 TAMARACK RD WEST	306.00
017100018000	10142 TAMARACK RD WEST	306.00
017100019000	10152 TAMARACK RD WEST	306.00

TAHOE TRUCKEE SANITATION AGENCY
ANNUAL BILL REPORT

TIME- 9:22:26 USER-EMILY PRGM-BC0060R PAGE 275
DATE- 6/03/19 VRSN-052119

PARCEL	DESCRIPTION	ANNUAL AMOUNT
017100020000	10162 TAMARACK RD WEST	306.00
017100021000	10170 TAMARACK RD WEST	306.00
017100022000	16171 OLD HIGHWAY DR	306.00
017100023000	16165 OLD HIGHWAY DR	306.00
017100024000	16145 OLD HIGHWAY DR	306.00
017100025000	16135 OLD HIGHWAY DR	306.00
017100026000	16127 OLD HIGHWAY DR	306.00
017100027000	16173 UTE DR	306.00
017100028000	16119 OLD HIGHWAY DR	612.00
017100029000	16109 OLD HIGHWAY DR	306.00
017100030000	16035 TAMERACK RD EAST	306.00
017100031000	16025 TAMERACK RD EAST	306.00
017100032000	16015 TAMERACK RD EAST	306.00
017100033000	16001 TAMARACK RD EAST	306.00
017100034000	10095 TAMARACK RD WEST	306.00
017100035000	10109 TAMERACK RD WEST	306.00
017100036000	10121 TAMERACK RD WEST	306.00
017100037000	10141 TAMARACK RD WEST	306.00
017100038000	10165 TAMARACK RD WEST	306.00
017100039000	16100 OLD HIGHWAY DR	306.00
017100040000	16090 OLD HIGHWAY DR	306.00
017100041000	16080 OLD HIGHWAY DR	306.00
017100042000	16070 OLD HIGHWAY DR	306.00
017100043000	16060 OLD HIGHWAY DR	306.00
017100044000	16053 OLD HIGHWAY DR	612.00
017100045000	16061 OLD HIGHWAY DR	918.00
017100046000	16071 OLD HIGHWAY DR	306.00
017100047000	16081 OLD HIGHWAY DR	306.00
017100048000	16091 OLD HIGHWAY DR	306.00
017100049000	16004 TAMARACK RD E	306.00
017100053000	16232 OLD HIGHWAY DR	306.00
017100054000	16246 OLD HIGHWAY DR	306.00
017100060000	16365 UTE DR	306.00
017100061000	16299 OLD HIGHWAY DR	306.00
017100062000	16315 OLD HIGHWAY DR	306.00
017100063000	16335 OLD HIGHWAY DR	306.00
017100064000	16222 OLD HIGHWAY DR	306.00
017111001000	10499 WASHOE RD	306.00
017111002000	10489 WASHOE RD	306.00
017111003000	10477 WASHOE RD	306.00
017111004000	10467 WASHOE RD	306.00
017111005000	10457 WASHOE DR	306.00
017111006000	10447 WASHOE RD	306.00
017111007000	10427 WASHOE RD	612.00
017111011000	10407 WASHOE RD	306.00
017111012000	10417 WASHOE RD	306.00
017111013000	10397 WASHOE RD	306.00
017111014000	10387 WASHOE RD	306.00
017112001000	10600 WASHOE RD	306.00

TAHOE TRUCKEE SANITATION AGENCY
ANNUAL BILL REPORT

TIME- 9:22:26 USER-EMILY PRGM-BC0060R PAGE 276
DATE- 6/03/19 VRSN-052119

PARCEL	DESCRIPTION	ANNUAL AMOUNT
017112002000	10610 WASHOE RD	306.00
017112004000	10640 WASHOE RD	306.00
017112006000	16494 FAWN ST	306.00
017112007000	16504 FAWN ST	306.00
017112009000	16544 FAWN ST	306.00
017112010000	16554 FAWN ST	306.00
017112011000	16564 FAWN ST	306.00
017112015000	10620 WASHOE RD	306.00
017112017000	16484 FAWN ST	306.00
017112018000	16574 FAWN ST	306.00
017112019000	16594 FAWN ST	306.00
017112020000	16584 FAWN ST	306.00
017112021000	10112 WASHOE RD	306.00
017112022000	10120 WASHOE RD	306.00
017112023000	16534 FAWN ST	306.00
017112024000	16524 FAWN ST	306.00
017113002000	10143 WASHOE RD	306.00
017113003000	10153 WASHOE RD	306.00
017113004000	10125 WASHOE RD	306.00
017113005000	10133 WASHOE RD	306.00
017114002000	16581 FAWN ST	306.00
017114003000	16571 FAWN ST	306.00
017114004000	16561 FAWN ST	306.00
017114005000	16551 FAWN ST	306.00
017114006000	16541 FAWN ST	306.00
017114007000	16531 FAWN ST	306.00
017114009000	16501 FAWN ST	306.00
017114010000	16491 FAWN ST	306.00
017114012000	16466 SALMON ST	306.00
017114013000	16480 SALMON ST	306.00
017114014000	16500 SALMON ST	306.00
017114015000	16510 SALMON ST	306.00
017114016000	16520 SALMON ST	306.00
017114017000	16530 SALMON ST	306.00
017114018000	16540 SALMON ST	306.00
017114019000	16550 SALMON ST	306.00
017114020000	16560 SALMON ST	306.00
017114021000	16570 SALMON ST	306.00
017114022000	16580 SALMON ST	306.00
017114023000	16591 FAWN ST	306.00
017114024000	16590 SALMON ST	306.00
017114025000	10440 WASHOE RD	306.00
017114026000	16511 FAWN ST	306.00
017114027000	16521 FAWN ST	306.00
017114028000	16490 SALMON ST	306.00
017114029000	10186 WASHOE RD	306.00
017114030000	16481 FAWN ST	306.00
017115001000	10175 WASHOE RD	306.00
017115002000	10185 WASHOE RD	306.00

TAHOE TRUCKEE SANITATION AGENCY
ANNUAL BILL REPORT

TIME- 9:22:26 USER-EMILY PRGM-BC0060R PAGE 277
DATE- 6/03/19 VRSN-052119

PARCEL	DESCRIPTION	ANNUAL AMOUNT
017115003000	10195 WASHOE RD	306.00
017115004000	10201 WASHOE RD	306.00
017115005000	10211 WASHOE RD	306.00
017115006000	10219 WASHOE RD	306.00
017116002000	16533 SALMON ST	306.00
017116003000	16523 SALMON ST	306.00
017116004000	16513 SALMON ST	306.00
017116005000	16503 SALMON ST	306.00
017116006000	16493 SALMON ST	306.00
017116007000	16543 SALMON ST	306.00
017116010000	10332 WASHOE RD	306.00
017116011000	16553 SALMON ST	306.00
017116012000	10352 WASHOE RD	306.00
017116013000	16563 SALMON ST	306.00
017116014000	16575 SALMON ST	306.00
017116015000	10380 WASHOE RD	306.00
017117001000	10244 TINKER CT	306.00
017117002000	10240 TINKER CT	306.00
017117003000	10230 TINKER CT	306.00
017117004000	10210 TINKER CT	306.00
017117007000	16426 FAWN ST	306.00
017117008000	16408 FAWN ST	306.00
017117011000	16265 PINE COURT	306.00
017117012000	16281 PINE COURT	306.00
017117013000	16295 PINE COURT	306.00
017120003000	16181 OLD HIGHWAY DR	306.00
017120004000	16191 OLD HIGHWAY DR	306.00
017120005000	16201 OLD HIGHWAY DR	306.00
017120006000	16211 OLD HIGHWAY DR	306.00
017120007000	16221 OLD HIGHWAY DR	306.00
017120008000	16235 OLD HIGHWAY DR	306.00
017120009000	16243 OLD HIGHWAY DR	306.00
017120010000	16251 OLD HIGHWAY DR	306.00
017120011000	16261 OLD HIGHWAY DR	306.00
017120012000	16275 OLD HIGHWAY DR	612.00
017120013000	16360 UTE DR	306.00
017120014000	16320 UTE DR	306.00
017120015000	16304 UTE DR	306.00
017120017000	16280 UTE DR	306.00
017120018000	16270 UTE DR	306.00
017120019000	16260 UTE DR	306.00
017120020000	16250 UTE DR	306.00
017120021000	16240 UTE DR	306.00
017120022000	16230 UTE DR	306.00
017120023000	16220 UTE DR	306.00
017120024000	16210 UTE DR	306.00
017120025000	16200 UTE DR	306.00
017120026000	16183 UTE DR	306.00
017120033000	15800 WILLOW ST	306.00

TAHOE TRUCKEE SANITATION AGENCY
ANNUAL BILL REPORT

TIME- 9:22:26 USER-EMILY PRGM-BC0060R PAGE 278
DATE- 6/03/19 VRSN-052119

PARCEL	DESCRIPTION	ANNUAL AMOUNT
017120034000	15810 WILLOW ST	306.00
017120035000	15820 WILLOW ST	306.00
017120036000	10280 ASPEN ST	306.00
017120037000	10290 ASPEN ST	306.00
017120038000	10300 ASPEN ST	306.00
017120039000	10310 ASPEN ST	306.00
017120040000	15801 WILLOW ST	306.00
017120042000	10305 ASPEN ST	306.00
017120043000	15772 FIR ST	306.00
017120056000	16256 PINE CT	306.00
017120057000	16240 PINE CT	306.00
017120058000	16220 PINE CT	306.00
017120059000	16200 PINE ST	306.00
017120060000	16180 PINE ST	306.00
017120061000	16170 PINE ST	306.00
017120062000	16150 PINE ST	306.00
017120063000	16120 PINE ST	306.00
017120064000	16090 PINE ST	306.00
017120065000	16060 EDER CT	306.00
017120066000	16040 EDER CT	306.00
017120068000	16020 EDER CT	306.00
017120069000	16023 EDER CT	306.00
017120072000	16055 EDER CT	306.00
017120073000	16105 PINE AVE	306.00
017120074000	16125 PINE AVE	306.00
017120075000	16145 PINE AVE	306.00
017120077000	16175 PINE AVE	306.00
017120078000	16195 PINE AVE	306.00
017120080000	16225 PINE ST	306.00
017120082000	10240 ASPEN ST	306.00
017120085000	16251 UTE DR	306.00
017120087000	16231 UTE DR	306.00
017120089000	16213 UTE DR	306.00
017120091000	16203 UTE DR	306.00
017120095000	16189 UTE DR	306.00
017120096000	16193 UTE DR	612.00
017131001000	16483 SALMON ST	306.00
017131002000	10244 WASHOE RD	306.00
017131003000	10266 WASHOE RD	306.00
017131004000	10290 WASHOE RD	306.00
017131005000	10300 WASHOE RD	306.00
017131006000	10308 WASHOE RD	306.00
017131008000	10322 WASHOE RD	306.00
017131009000	10316 WASHOE RD	306.00
017132001000	10377 WASHOE RD	306.00
017132002000	10367 WASHOE RD	306.00
017132004000	10327 WASHOE RD	306.00
017132005000	10319 WASHOE RD	306.00
017132006000	10311 WASHOE RD	306.00

TAHOE TRUCKEE SANITATION AGENCY
ANNUAL BILL REPORT

TIME- 9:22:26 USER-EMILY PRGM-BC0060R PAGE 279
DATE- 6/03/19 VRSN-052119

PARCEL	DESCRIPTION	ANNUAL AMOUNT
017132007000	10303 WASHOE RD	306.00
017132008000	10295 WASHOE RD	306.00
017132010000	10351 WASHOE RD	306.00
017132011000	10343 WASHOE RD	306.00
017132012000	10335 WASHOE RD	306.00
017132013000	10287 WASHOE RD	306.00
017132015000	10271 WASHOE RD	306.00
017132016000	10279 WASHOE RD	306.00
017133001000	10229 WASHOE RD	306.00
017133003000	10253 WASHOE RD	306.00
017133004000	10245 WASHOE RD	306.00
017133005000	10237 WASHOE RD	306.00
017140003000	10320 ASPEN ST	306.00
017140004000	10330 ASPEN ST	306.00
017140005000	10340 ASPEN ST	306.00
017140006000	10350 ASPEN ST	306.00
017140007000	15790 PINE ST	306.00
017140008000	15800 PINE ST	306.00
017140009000	15810 PINE ST	306.00
017140010000	15820 PINE ST	306.00
017140011000	15895 COTTONWOOD ST	306.00
017140012000	15885 COTTONWOOD ST	306.00
017140013000	15865 COTTONWOOD ST	306.00
017140014000	15855 COTTONWOOD ST	306.00
017140022000	15759 SPRUCE ST	306.00
017140023000	15769 SPRUCE ST	306.00
017140024000	15779 SPRUCE ST	306.00
017140025000	15790 COTTONWOOD ST	306.00
017140026000	15800 COTTONWOOD ST	306.00
017140027000	15836 COTTONWOOD ST	306.00
017140028000	15846 COTTONWOOD ST	306.00
017140029000	15868 COTTONWOOD ST	306.00
017140030000	15876 COTTONWOOD ST	306.00
017140031000	15886 COTTONWOOD ST	306.00
017140032000	15805 PINE ST	306.00
017140033000	10380 ASPEN ST	306.00
017140034000	10390 ASPEN ST	306.00
017140035000	10400 ASPEN ST	306.00
017140036000	10410 ASPEN ST	306.00
017140037000	10411 ASPEN ST	306.00
017140038000	15758 SPRUCE ST	306.00
017140039000	15755 PINE ST	306.00
017140040000	15765 PINE ST	306.00
017140041000	10355 ASPEN ST	306.00
017140043000	15769 FIR ST	306.00
017140044000	10335 ASPEN ST	306.00
017150028000	10060 DONNER LAKE RD	612.00
017150047000	10101 GREGORY PL	306.00
017150048000	10070 GREGORY PLACE DONNER INN	1,149.48

TAHOE TRUCKEE SANITATION AGENCY
ANNUAL BILL REPORT

TIME- 9:22:26 USER-EMILY PRGM-BC0060R PAGE 280
DATE- 6/03/19 VRSN-052119

PARCEL	DESCRIPTION	ANNUAL AMOUNT
017150052000	10150 DONNER LAKE RD	306.00
017150053000	10130 DONNER LAKE RD	306.00
017150066000	10731 DONNER LAKE RD	306.00
017150067000	10779 DONNER LAKE RD	306.00
017160002000	10069 JOHNSON LN	306.00
017160005000	15702 DONNER PASS RD	306.00
017160006000	15720 DONNER PASS RD	235.44
017160007000	15780 DONNER PASS RD	306.00
017160009000	10047 JOHNSON LN	306.00
017160017000	15800 DONNER PASS RD	541.44
017160018000	10025 JOHNSON LN	306.00
017160022000	15826 DONNER PASS RD	1,043.64
017160031000	RICHARDS MOTEL	918.00
017160032000	RICHARDS MOTEL	813.96
017160033000	10081 LAKE EDGE CT	306.00
017160034000	10083 LAKE EDGE CT	306.00
017160035000	10085 LAKE EDGE CT	306.00
017160036000	10087 LAKE EDGE CT	306.00
017160043000	15873 LAKESIDE LANDING	306.00
017160044000	15861 DONNER PASS RD	306.00
017160045000	15849 DONNER PASS RD	306.00
017160046000	15837 LAKESIDE LANDING #44	306.00
017160047000	DONLAC RV PARK	7,149.60
017170002000	15628 DONNER PASS RD	615.60
017170009000	15675 DONNER PASS RD	306.00
017170012000	15670 DONNER PASS RD	478.08
017170013000	15688 DONNER PASS RD	462.96
017170025000	10135 DONNER LAKE RD	306.00
017170030000	15615 DONNER PASS RD	306.00
017170031000	15601 DONNER PASS RD	306.00
017170034000	15661 DONNER PASS RD	306.00
017170037000	15655 DONNER PASS RD	306.00
017170038000	15653 DONNER PASS RD	306.00
017170039000	15651 DONNER PASS RD	306.00
017170042000	15612 DONNER PASS RD	306.00
017170043000	15606 DONNER PASS RD	306.00
017170044000	15600 DONNER PASS RD	306.00
017170047000	10157 DONNER LAKE RD	612.00
017170050000	15560 DONNER PASS RD	306.00
017181001000	15460 W REED AVE	306.00
017181003000	15440 W REED AVE	918.00
017181004000	15434 W REED AVE	306.00
017181005000	15424 W REED AVE	306.00
017181011000	15364 W REED AVE	306.00
017181012000	15320 W REED AVE	306.00
017181014000	15274 W REED AVE	306.00
017181015000	15264 W REED AVE	306.00
017181016000	15254 W REED AVE	306.00
017181017000	15244 W REED AVE	306.00

TAHOE TRUCKEE SANITATION AGENCY
ANNUAL BILL REPORT

TIME- 9:22:26 USER-EMILY PRGM-BC0060R PAGE 281
DATE- 6/03/19 VRSN-052119

PARCEL	DESCRIPTION	ANNUAL AMOUNT
017181018000	15234 W REED AVE	306.00
017181019000	15224 W REED AVE	306.00
017181020000	15214 W REED AVE	306.00
017181026000	15394 W REED AVE	306.00
017182003000	15424 DONNER PASS RD	306.00
017182005000	15404 DONNER PASS RD	306.00
017182008000	15364 DONNER PASS RD	306.00
017182009000	15354 DONNER PASS RD	306.00
017182010000	15344 DONNER PASS RD	306.00
017182011000	15334 DONNER PASS RD	306.00
017182012000	15324 DONNER PASS RD	612.00
017182013000	15304 DONNER PASS RD	612.00
017182014000	15294 DONNER PASS RD	306.00
017182015000	15284 DONNER PASS RD	306.00
017182016000	15274 DONNER PASS RD	306.00
017182017000	15264 DONNER PASS RD	306.00
017182018000	15254 DONNER PASS RD	306.00
017182020000	15224 DONNER PASS RD	306.00
017182021000	15214 DONNER PASS RD	306.00
017182022000	15244 DONNER PASS RD	306.00
017182023000	15234 DONNER PASS RD	306.00
017182024000	15394 DONNER PASS RD	306.00
017182025000	15384 DONNER PASS RD	306.00
017182027000	15374 DONNER PASS RD DUPLEX	612.00
017191002000	15174 W REED AVE	306.00
017191004000	15146 W REED AVE	306.00
017191007000	15090 W REED AVE	306.00
017191011000	15024 W REED AVE	306.00
017191013000	15006 W REED AVE	306.00
017191015000	15048 W REED AVE	306.00
017191016000	15200 W REED AVE	306.00
017191018000	15000 W REED AVE	306.00
017191021000	15014 W REED AVE	306.00
017192002000	15160 DONNER PASS RD	306.00
017192004000	15090 DONNER PASS RD	306.00
017192006000	15061 W REED AVE	306.00
017192007000	15048 DONNER PASS RD	306.00
017192008000	15034 DONNER PASS RD	306.00
017192009000	15020 DONNER PASS RD	306.00
017192011000	15174 DONNER PASS RD	306.00
017192013000	15146 DONNER PASS RD	306.00
017192014000	15104 DONNER PASS RD	306.00
017192015000	15118 DONNER PASS RD	306.00
017192018000	15018 DONNER PASS RD	306.00
017192019000	15004 DONNER PASS RD	306.00
017192020000	14990 DONNER PASS RD	612.00
017192021000	14999 W REED AVE	306.00
017192023000	15188 DONNER PASS RD	306.00
017192024000	15200 DONNER PASS RD	306.00

TAHOE TRUCKEE SANITATION AGENCY
ANNUAL BILL REPORT

TIME- 9:22:26 USER-EMILY PRGM-BC0060R PAGE 282
DATE- 6/03/19 VRSN-052119

PARCEL	DESCRIPTION	ANNUAL AMOUNT
017200005000	OLD HIGHWAY DR	306.00
017200006000	15963 S SHORE DR	502.20
017200008000	15927 S SHORE DR	1,130.04
017200009000	15917 S SHORE DR	306.00
017200010000	15905 S SHORE DR	306.00
017210008000	PRIVATE BEACH 15750 S SHORE DR	2,283.12
017210009000	15762 S SHORE DR	306.00
017220002000	15889 S SHORE DR	612.00
017220004000	15873 S SHORE DR	612.00
017220005000	15855 S SHORE DR	306.00
017220006000	15843 S SHORE DR	306.00
017230002000	15670 S SHORE DR	306.00
017230005000	15780 WILLOW ST	306.00
017230007000	15760 WILLOW ST	306.00
017230009000	15745 S SHORE DR	306.00
017230010000	15739 S SHORE DR	306.00
017230011000	15723 S SHORE DR	306.00
017230012000	15711 S SHORE DR	306.00
017230013000	15751 WILLOW ST	306.00
017230014000	15761 WILLOW ST	306.00
017230015000	15771 WILLOW ST	306.00
017230016000	15781 WILLOW ST	306.00
017230017000	15791 WILLOW ST	306.00
017230018000	15762 FIR ST	306.00
017230019000	15752 FIR ST	306.00
017230020000	15742 FIR ST	306.00
017230021000	15732 FIR ST	306.00
017230022000	15722 FIR ST	306.00
017230023000	15712 FIR ST	306.00
017230024000	15701 S SHORE DR	612.00
017230025000	15692 FIR ST	306.00
017230026000	15790 WILLOW ST	306.00
017240002000	15520 S SHORE DR	306.00
017240003000	15510 S SHORE DR	306.00
017240005000	15600 S SHORE DR	306.00
017240010000	15530 S SHORE DR	306.00
017240011000	15542 S SHORE DR	306.00
017240013000	15650 S SHORE DR	306.00
017240014000	15560 S SHORE DR	306.00
017240015000	15580 S SHORE DR	306.00
017240016000	15616 S SHORE DR	306.00
017240017000	15634 S SHORE DR	306.00
017241001000	15759 FIR ST	306.00
017241002000	15749 FIR ST	306.00
017241003000	15739 FIR ST	306.00
017241004000	15729 FIR ST	306.00
017241006000	15699 FIR ST	306.00
017241007000	15675 S SHORE DR	306.00
017241008000	15665 S SHORE DR	306.00

TAHOE TRUCKEE SANITATION AGENCY
ANNUAL BILL REPORT

TIME- 9:22:26 USER-EMILY PRGM-BC0060R PAGE 283
DATE- 6/03/19 VRSN-052119

PARCEL	DESCRIPTION	ANNUAL AMOUNT
017241009000	15653 S SHORE DR	306.00
017241010000	15645 S SHORE DR	306.00
017241011000	15656 PINE ST	306.00
017241012000	15666 PINE ST	306.00
017241013000	15676 PINE ST	306.00
017241014000	15686 PINE ST	306.00
017241015000	15696 PINE ST	306.00
017241016000	15706 PINE ST	306.00
017241017000	15716 PINE ST	306.00
017241018000	15726 PINE ST	306.00
017241019000	15736 PINE ST	306.00
017241020000	15746 PINE ST	306.00
017241021000	15709 FIR ST	306.00
017241022000	15719 FIR ST	306.00
017242001000	15745 PINE ST	306.00
017242003000	15725 PINE ST	306.00
017242004000	15715 PINE ST	306.00
017242005000	15705 PINE ST	306.00
017242006000	15695 PINE ST	306.00
017242007000	15685 PINE ST	306.00
017242008000	15675 PINE ST	306.00
017242009000	15665 PINE ST	306.00
017242010000	15655 PINE ST	306.00
017242011000	15645 PINE ST	306.00
017242014000	15607 S SHORE DR	306.00
017242016000	15628 SPRUCE ST	306.00
017242017000	15648 SPRUCE ST	306.00
017242018000	15658 SPRUCE ST	306.00
017242019000	15668 SPRUCE ST	306.00
017242020000	15678 SPRUCE ST	306.00
017242021000	15688 SPRUCE ST	306.00
017242022000	15698 SPRUCE ST	306.00
017242023000	15708 SPRUCE ST	306.00
017242024000	15718 SPRUCE ST	306.00
017242025000	15728 SPRUCE ST	306.00
017242026000	15738 SPRUCE ST	306.00
017242027000	15748 SPRUCE ST	306.00
017242028000	15638 SPRUCE ST	306.00
017242030000	15631 S SHORE DR	306.00
017242032000	15615 S SHORE DR	306.00
017243001000	15749 SPRUCE ST	306.00
017243002000	15739 SPRUCE ST	306.00
017243004000	15719 SPRUCE ST	306.00
017243005000	15709 SPRUCE ST	306.00
017243006000	15699 SPRUCE ST	306.00
017243007000	15689 SPRUCE ST	306.00
017243008000	15679 SPRUCE ST	306.00
017243009000	15669 SPRUCE ST	306.00
017243010000	15659 SPRUCE ST	306.00

TAHOE TRUCKEE SANITATION AGENCY
ANNUAL BILL REPORT

TIME- 9:22:26 USER-EMILY PRGM-BC0060R PAGE 284
DATE- 6/03/19 VRSN-052119

PARCEL	DESCRIPTION	ANNUAL AMOUNT
017243011000	15649 SPRUCE ST	306.00
017243012000	15639 SPRUCE ST	306.00
017243013000	15629 SPRUCE ST	306.00
017243014000	15619 SPRUCE ST	306.00
017243015000	15609 SPRUCE ST	306.00
017245001000	15589 S SHORE DR	306.00
017245002000	15579 S SHORE DR	306.00
017245003000	15571 S SHORE DR	306.00
017245004000	15561 S SHORE DR	306.00
017245005000	10530 CEDAR AVE	306.00
017245007000	10550 CEDAR AVE	306.00
017245008000	10551 MAPLE ST	306.00
017245009000	10541 MAPLE ST	306.00
017245010000	10531 MAPLE ST	306.00
017246002000	15533 S SHORE DR	306.00
017246003000	15525 S SHORE DR	306.00
017246004000	15517 S SHORE DR	306.00
017246005000	10530 DOGWOOD ST	306.00
017246006000	10540 DOGWOOD ST	306.00
017246008000	10541 CEDAR AVE	306.00
017246009000	15541 S SHORE DR	306.00
017246010000	10531 CEDAR AVE	306.00
017246011000	10550 DOGWOOD ST	306.00
017251001000	15500 S SHORE DR	306.00
017251002000	15494 S SHORE DR	612.00
017251003000	15488 S SHORE DR	306.00
017251005000	15460 S SHORE DR	306.00
017251006000	15450 S SHORE DR	306.00
017251007000	15442 S SHORE DR	306.00
017251008000	15438 S SHORE DR	306.00
017251011000	15420 S SHORE DR	306.00
017251012000	15400 S SHORE DR	306.00
017251013000	15392 S SHORE DR	306.00
017251014000	15380 S SHORE DR	306.00
017251015000	15370 S SHORE DR	306.00
017251016000	15360 S SHORE DR	612.00
017251017000	15350 S SHORE DR	306.00
017251018000	15340 S SHORE DR	306.00
017251020000	15310 S SHORE DR	306.00
017251021000	15300 S SHORE DR	306.00
017251024000	15270 S SHORE DR	306.00
017251025000	15260 S SHORE DR	306.00
017251026000	15244 S SHORE DR	306.00
017251027000	15290 S SHORE DR	306.00
017251028000	15280 S SHORE DR	306.00
017251030000	15470 S SHORE DR	306.00
017251031000	15480 S SHORE DR	306.00
017251032000	15330 S SHORE DR	306.00
017251033000	15336 S SHORE DR	306.00

TAHOE TRUCKEE SANITATION AGENCY
ANNUAL BILL REPORT

TIME- 9:22:26 USER-EMILY PRGM-BC0060R PAGE 285
DATE- 6/03/19 VRSN-052119

PARCEL	DESCRIPTION	ANNUAL AMOUNT
017252001000	10515 DOGWOOD ST	306.00
017252002000	15489 S SHORE DR	306.00
017252003000	15481 S SHORE DR	306.00
017252004000	15473 S SHORE DR	306.00
017252005000	10544 LARCH ST	306.00
017252008000	10545 DOGWOOD ST	306.00
017253001000	15451 S SHORE DR	306.00
017253002000	15441 S SHORE DR	306.00
017260003000	15081 POINT DR	306.00
017260004000	15146 S SHORE DR	306.00
017260005000	15156 S SHORE DR	306.00
017260007000	15176 S SHORE DR	306.00
017260008000	15186 S SHORE DR	306.00
017260009000	15196 S SHORE DR	306.00
017260010000	15205 POINT DR	306.00
017260011000	15212 POINT DR	306.00
017260012000	15208 POINT DR	306.00
017260014000	15196 POINT DR	306.00
017260016000	15164 POINT DR	306.00
017260017000	15150 POINT DR	306.00
017260019000	15130 POINT DR	306.00
017260020000	15120 POINT DR	306.00
017260021000	15110 POINT DR	306.00
017260022000	15102 POINT DR	306.00
017260023000	15094 POINT DR	306.00
017260024000	15088 POINT DR	612.00
017260025000	15080 POINT DR	306.00
017260026000	15070 POINT DR	306.00
017260028000	15088 S SHORE DR	306.00
017260029000	15078 S SHORE DR	306.00
017260030000	15066 S SHORE DR	306.00
017260033000	15036 S SHORE DR	306.00
017260034000	15026 S SHORE DR	306.00
017260035000	15016 S SHORE DR	306.00
017260036000	15006 S SHORE DR	306.00
017260037000	14994 S SHORE DR	306.00
017260038000	15071 POINT DR	306.00
017260042000	15206 POINT DR	306.00
017260046000	15180 POINT DR	306.00
017260047000	15046 S SHORE DR	306.00
017260048000	15140 POINT DR	306.00
017270005000	14785 S SHORE DR	306.00
017270010000	14986 S SHORE DR	306.00
017270011000	14976 S SHORE DR	306.00
017270012000	14966 S SHORE DR	306.00
017270013000	14956 S SHORE DR	306.00
017270014000	14946 S SHORE DR	306.00
017270015000	14936 S SHORE DR	306.00
017270016000	14926 S SHORE DR	612.00

TAHOE TRUCKEE SANITATION AGENCY
ANNUAL BILL REPORT

TIME- 9:22:26 USER-EMILY PRGM-BC0060R PAGE 286
DATE- 6/03/19 VRSN-052119

PARCEL	DESCRIPTION	ANNUAL AMOUNT
017270017000	14916 S SHORE DR	612.00
017270018000	14906 S SHORE DR	612.00
017270019000	14892 S SHORE DR	306.00
017270020000	14880 S SHORE DR	612.00
017270021000	14870 S SHORE DR	306.00
017270022000	14862 S SHORE DR	306.00
017270023000	14872 S SHORE DR	306.00
017270024000	14860 S SHORE DR	306.00
017270025000	14848 S SHORE DR	306.00
017270028000	14810 S SHORE DR	306.00
017270029000	14800 S SHORE DR	306.00
017270030000	14790 S SHORE DR	306.00
017270031000	14780 S SHORE DR	306.00
017270032000	14766 S SHORE DR	306.00
017270033000	14822 S SHORE DR	306.00
017270035000	14836 S SHORE DR	612.00
017290003000	14770 DENTON AVE	306.00
017290004000	14844 DENTON AVE	306.00
017290005000	14832 DENTON AVE	612.00
017290007000	14816 DENTON AVE	306.00
017301002000	14740 DENTON AVE	306.00
017301003000	14716 DENTON AVE	306.00
017301005000	14660 DENTON AVE	306.00
017301006000	14650 DENTON AVE	306.00
017301007000	14624 DENTON AVE	306.00
017301010000	14600 DENTON AVE	306.00
017301017000	14495 DENTON AVE	306.00
017301020000	14525 DENTON AVE	306.00
017301021000	14535 DENTON AVE	306.00
017301025000	14575 DENTON AVE	306.00
017301026000	14585 DENTON AVE	306.00
017301028000	14615 DENTON AVE	306.00
017301029000	14625 DENTON AVE	306.00
017301031000	14647 DENTON AVE	306.00
017301032000	14665 DENTON AVE	306.00
017301033000	14695 DENTON AVE	306.00
017301034000	14715 DENTON AVE	306.00
017301037000	14580 E REED AVE	306.00
017301042000	14530 E REED AVE	306.00
017301043000	14520 E REED AVE	306.00
017301044000	14510 E REED AVE	306.00
017301045000	14500 E REED AVE	612.00
017301047000	14480 E REED AVE	306.00
017301049000	14470 E REED AVE	306.00
017301050000	14460 E REED AVE	306.00
017301053000	14429 E REED AVE	306.00
017301054000	14439 E REED AVE	612.00
017301055000	14449 E REED AVE	306.00
017301057000	14469 E REED AVE	612.00

TAHOE TRUCKEE SANITATION AGENCY
ANNUAL BILL REPORT

TIME- 9:22:26 USER-EMILY PRGM-BC0060R PAGE 287
DATE- 6/03/19 VRSN-052119

PARCEL	DESCRIPTION	ANNUAL AMOUNT
017301060000	14499 E REED AVE	306.00
017301061000	14509 E REED AVE	306.00
017301062000	14519 E REED AVE	306.00
017301063000	14529 E REED AVE	306.00
017301064000	14539 E REED AVE	306.00
017301065000	14460 DONNER PASS RD	306.00
017301066000	14440 DONNER PASS RD	306.00
017301071000	14560 E REED AVE	306.00
017301075000	14489 E REED AVE	306.00
017301076000	14605 DENTON AVE	306.00
017301078000	14555 DENTON AVE	306.00
017310004000	14456 DENTON AVE	306.00
017312002000	14465 DENTON AVE	306.00
017312003000	14455 DENTON AVE	306.00
017312008000	14475 DENTON AVE	306.00
017312009000	14485 DENTON AVE	306.00
017312010000	14435 DENTON AVE	306.00
017312011000	14445 DENTON AVE	306.00
017312012000	14405 DENTON AVE	306.00
017312014000	14385 DENTON AVE	306.00
017312016000	14425 DENTON AVE	306.00
017312018000	14375 DENTON AVE	306.00
017312019000	14365 DENTON AVE	306.00
017312020000	14355 DENTON AVE	306.00
017313006000	14340 E REED AVE	306.00
017313007000	14330 E REED AVE	306.00
017313008000	14320 E REED AVE	306.00
017313010000	14286 E REED AVE	306.00
017313011000	14276 E REED AVE	306.00
017313012000	14266 E REED AVE	306.00
017313014000	14230 E REED AVE	306.00
017313015000	14310 E REED AVE	306.00
017313016000	14300 E REED AVE	306.00
017313017000	14370 E REED AVE	306.00
017313019000	14350 E REED AVE	306.00
017313021000	14400 E REED AVE	306.00
017313024000	14250 E REED AVE	306.00
017314001000	14250 DONNER AVE	306.00
017314002000	10075 PATTY AVE	306.00
017314003000	14228 DONNER AVE	306.00
017314004000	14218 DONNER AVE	612.00
017314005000	14210 DONNER AVE	306.00
017315001000	14184 DONNER AVE	306.00
017315002000	14174 DONNER AVE	306.00
017316001000	14419 E REED AVE	306.00
017316003000	14389 E REED AVE	306.00
017316004000	14379 E REED AVE	306.00
017316005000	14369 E REED AVE	306.00
017316006000	14359 E REED AVE	306.00

TAHOE TRUCKEE SANITATION AGENCY
ANNUAL BILL REPORT

TIME- 9:22:26 USER-EMILY PRGM-BC0060R PAGE 288
DATE- 6/03/19 VRSN-052119

PARCEL	DESCRIPTION	ANNUAL AMOUNT
017316007000	14349 E REED AVE	306.00
017316008000	14339 E REED AVE	306.00
017316010000	14319 E REED AVE	306.00
017316013000	14289 E REED AVE	306.00
017316014000	14279 E REED AVE	306.00
017316015000	14269 E REED AVE	306.00
017316017000	14259 E REED AVE	306.00
017316018000	14249 E REED AVE	306.00
017317008000	14360 DONNER PASS RD	306.00
017317009000	14350 DONNER PASS RD	306.00
017317010000	14340 DONNER PASS RD	306.00
017317011000	14330 DONNER PASS RD	306.00
017317014000	14300 DONNER PASS RD	306.00
017317016000	14268 DONNER PASS RD	306.00
017317017000	14258 DONNER PASS RD	306.00
017317018000	14248 DONNER PASS RD	306.00
017317019000	14238 DONNER PASS RD	306.00
017317022000	14225 DONNER AVE	306.00
017317023000	14288 DONNER PASS RD	306.00
017317024000	14277 DONNER AVE	306.00
017317025000	14210 DONNER PASS RD	306.00
017317027000	14228 DONNER PASS RD	306.00
017317031000	14400 DONNER PASS RD	306.00
017317034000	14410 DONNER PASS RD	306.00
017317035000	14380 DONNER PASS RD	306.00
017318002000	14164 DONNER PASS RD	306.00
017318003000	14185 DONNER AVE DUPLEX	612.00
017320003000	14124 DONNER AVE	306.00
017320010000	14060 DONNER PASS RD	306.00
017320012000	14020 DONNER PASS RD	306.00
017320027000	14155 DONNER AVE	306.00
017320028000	14144 DONNER AVE	306.00
017320029000	14114 DONNER AVE	306.00
017320030000	14104 DONNER PASS RD	306.00
017320031000	14090 DONNER PASS RD	306.00
017320032000	14120 DONNER AVE	306.00
017320033000	14145 DONNER PASS RD	306.00
017320034000	14156 DONNER PASS RD	306.00
017320037000	14164 DONNER AVE	306.00
017330006000	14870 DENTON AVE	306.00
017330007000	14931 DENTON AVE	306.00
017330010000	14871 DENTON AVE	306.00
017330014000	14825 DENTON AVE	306.00
017330017000	14734 E REED AVE	306.00
017330022000	14698 DONNER PASS RD	306.00
017330023000	14708 DONNER PASS RD	306.00
017330024000	14724 DONNER PASS RD	306.00
017330025000	14734 DONNER PASS RD	306.00
017330026000	14744 DONNER PASS RD	306.00

TAHOE TRUCKEE SANITATION AGENCY
ANNUAL BILL REPORT

TIME- 9:22:26 USER-EMILY PRGM-BC0060R PAGE 289
DATE- 6/03/19 VRSN-052119

PARCEL	DESCRIPTION	ANNUAL AMOUNT
017330027000	14754 DONNER PASS RD	306.00
017330030000	14784 PIONEER DR	306.00
017330031000	14794 DONNER PASS RD	612.00
017330032000	14804 DONNER PASS RD	306.00
017330033000	14814 DONNER PASS RD	306.00
017330034000	14824 DONNER PASS RD	306.00
017330036000	14844 DONNER PASS RD	306.00
017330037000	14854 DONNER PASS RD	306.00
017330039000	14899 PIONEER DR	306.00
017330048000	14950 DENTON AVE	306.00
017330051000	14774 DONNER PASS RD	612.00
017330052000	14751 PIONEER DR	306.00
017340006000	14665 E REED AVE	306.00
017340010000	14570 DONNER AVE	306.00
017340011000	14562 DONNER AVE	306.00
017340012000	14549 E REED AVE	306.00
017340013000	14636 DONNER PASS RD	306.00
017340014000	14622 DONNER PASS RD	306.00
017340015000	14618 DONNER PASS RD	306.00
017340016000	14610 DONNER PASS RD	306.00
017340017000	14600 DONNER PASS RD	306.00
017340018000	14621 PIONEER DR	306.00
017340019000	14580 DONNER PASS RD	306.00
017340023000	14530 DONNER PASS RD	306.00
017340025000	14510 DONNER PASS RD	306.00
017340026000	14500 DONNER PASS RD	306.00
017340028000	14480 DONNER PASS RD	306.00
017340029000	14470 DONNER PASS RD	306.00
017340032000	10108 JAMES AVE	306.00
017340033000	14550 DONNER PASS RD	306.00
017340034000	14540 DONNER PASS RD	612.00
017340035000	14585 PIONEER DR	306.00
017350003000	14926 DONNER PASS RD	306.00
017350007000	14976 DONNER PASS RD	306.00
017350008000	14964 DONNER PASS RD	306.00
017350009000	14934 DONNER PASS RD	306.00
017350010000	14942 DONNER PASS RD	306.00
017350011000	14888 DONNER PASS RD	306.00
017350012000	14870 DONNER PASS RD	306.00
017360001000	14500 STUB ST	306.00
017360005000	13800 S SHORE DR	612.00
017360007000	14227 S SHORE DR	612.00
017371004000	14722 S SHORE DR	306.00
017371005000	14710 S SHORE DR	306.00
017371006000	14654 S SHORE DR	612.00
017371008000	14564 S SHORE DR	306.00
017371009000	14510 S SHORE DR	306.00
017371010000	14586 S SHORE DR	306.00
017371012000	14696 S SHORE DR	612.00

TAHOE TRUCKEE SANITATION AGENCY
ANNUAL BILL REPORT

TIME- 9:22:26 USER-EMILY PRGM-BC0060R PAGE 290
DATE- 6/03/19 VRSN-052119

PARCEL	DESCRIPTION	ANNUAL AMOUNT
017371013000	14682 S SHORE DR	306.00
017371014000	14550 S SHORE DR	306.00
017371015000	14530 S SHORE DR	306.00
017371016000	14618 S SHORE DR	306.00
017371017000	14670 S SHORE DR	306.00
017371018000	14630 S SHORE DR	306.00
017371019000	14664 S SHORE DR	306.00
017371020000	14578 S SHORE DR	306.00
017371021000	14642 S SHORE DR	306.00
017371023000	14606 S SHORE DR	306.00
017371024000	14594 S SHORE DR	306.00
017371026000	14742 S SHORE DR	612.00
017371028000	14732 S SHORE DR	306.00
017372002000	14715 S SHORE DR	306.00
017372004000	14627 S SHORE DR	306.00
017372006000	14595 S SHORE DR	306.00
017372007000	14615 S SHORE DR	306.00
017372008000	14729 S SHORE DR	306.00
017372009000	14755 S SHORE DR	306.00
017372013000	14655 S SHORE DR	306.00
017372014000	14669 S SHORE DR	306.00
017372015000	14685 S SHORE DR	306.00
017372016000	14699 S SHORE DR	306.00
017372017000	14646 RED MOUNTAIN RD	306.00
017373004000	14591 RED MOUNTAIN RD	612.00
017373007000	14559 S SHORE DR	306.00
017373008000	14515 S SHORE DR	306.00
017373009000	14537 S SHORE DR	306.00
017373010000	14615 RED MOUNTAIN RD	306.00
017373011000	14605 RED MOUNTAIN RD	306.00
017381002000	14460 S SHORE DR	306.00
017381003000	14450 S SHORE DR	306.00
017381005000	14320 S SHORE DR	306.00
017381007000	14270 S SHORE DR	306.00
017381008000	14308 S SHORE DR	306.00
017381009000	14284 S SHORE DR	306.00
017381010000	14254 S SHORE DR	306.00
017381011000	14334 S SHORE DR	306.00
017381012000	14494 S SHORE DR	306.00
017381013000	14470 S SHORE DR	306.00
017381014000	14484 S SHORE DR	306.00
017381016000	14396 S SHORE DR	306.00
017381017000	14386 S SHORE DR	306.00
017381018000	14376 S SHORE DR	306.00
017381019000	14366 S SHORE DR	306.00
017381020000	14408 S SHORE DR	306.00
017381021000	14418 S SHORE DR	306.00
017381022000	14356 S SHORE DR	306.00
017381023000	14348 S SHORE DR	306.00

TAHOE TRUCKEE SANITATION AGENCY
ANNUAL BILL REPORT

TIME- 9:22:26 USER-EMILY PRGM-BC0060R PAGE 291
DATE- 6/03/19 VRSN-052119

PARCEL	DESCRIPTION	ANNUAL AMOUNT
017381024000	14440 S SHORE DR	306.00
017381025000	14430 S SHORE DR	306.00
017381026000	14296 S SHORE DR	306.00
017382001000	14483 S SHORE DR	306.00
017383005000	14335 S SHORE DR	306.00
017383008000	14369 S SHORE DR	306.00
017383010000	14395 S SHORE DR	306.00
017383011000	14385 S SHORE DR	306.00
017383012000	14437 S SHORE DR	306.00
017383014000	14425 S SHORE DR	306.00
017383015000	14285 S SHORE DR	306.00
017383016000	14255 S SHORE DR	306.00
017383017000	14269 S SHORE DR	306.00
017383018000	14295 S SHORE DR	306.00
017383019000	14445 S SHORE DR	306.00
017383020000	14484 STUB ST	306.00
017390003000	14144 S SHORE DR	306.00
017390004000	14130 S SHORE DR	306.00
017390006000	14106 S SHORE DR	612.00
017390007000	14096 S SHORE DR	306.00
017390008000	14084 S SHORE DR	306.00
017390009000	14072 S SHORE DR	306.00
017390010000	14060 S SHORE DR	306.00
017390013000	14020 S SHORE DR	306.00
017390015000	14004 S SHORE DR	306.00
017400002000	13956 S SHORE DR	306.00
017400003000	13992 S SHORE DR	306.00
017400012000	13880 S SHORE DR	306.00
017400013000	13870 S SHORE DR	306.00
017400016000	13900 S SHORE DR	306.00
017400017000	13930 S SHORE DR	306.00
017410003000	14246 S SHORE DR	612.00
017410004000	14234 S SHORE DR	306.00
017410005000	14220 S SHORE DR	306.00
017410006000	14210 S SHORE DR	306.00
017410008000	14186 S SHORE DR	306.00
017410009000	14170 S SHORE DR	612.00
017410010000	14162 S SHORE DR	306.00
017410011000	14156 S SHORE DR	612.00
017420001000	14141 TANAGER LN	306.00
017420002000	10108 CHICKADEE LN	306.00
017420003000	14161 TANAGER LN	306.00
017420004000	10092 CHICKADEE LANE	306.00
017420005000	14179 TANAGER LN	306.00
017420006000	10080 CHICKADEE LANE	306.00
017420007000	14105 ROBIN LANE	306.00
017420009000	10075 ORIOLE LANE	306.00
017420010000	10114 BLUE JAY	306.00
017420011000	13898 ROBIN LANE	306.00

TAHOE TRUCKEE SANITATION AGENCY
ANNUAL BILL REPORT

TIME- 9:22:26 USER-EMILY PRGM-BC0060R PAGE 292
DATE- 6/03/19 VRSN-052119

PARCEL	DESCRIPTION	ANNUAL AMOUNT
017420012000	10100 BLUE JAY LANE	306.00
017420013000	14044 ROBIN LANE	306.00
017420014000	10080 BLUE JAY LANE	306.00
017420015000	14036 ROBIN LANE	306.00
017420016000	10060 BLUE JAY LANE	306.00
017420017000	10046 BLUE JAY LANE	306.00
017420018000	10030 BLUE JAY LANE	306.00
017420019000	14005 ROBIN LANE	306.00
017420020000	10117 BLUE JAY LANE	306.00
017420021000	10105 BLUE JAY LANE	306.00
017420022000	10083 BLUE JAY LANE	306.00
017420023000	10061 BLUE JAY LANE	306.00
017420024000	10045 BLUE JAY LANE	306.00
017420025000	13972 ROBIN LN	306.00
017420026000	10114 ORIOLE LN	306.00
017420027000	10096 ORIOLE LN	306.00
017420028000	10080 ORIOLE LN	306.00
017420029000	10064 ORIOLE LN	306.00
017420030000	10048 ORIOLE LN	306.00
017420031000	10030 ORIOLE LN	306.00
017420032000	10081 ORIOLE LN	306.00
017420033000	10095 ORIOLE LN	306.00
017430001000	14370 DENTON AVE	306.00
017430003000	10128 PATTY AVE	306.00
017430004000	10114 PATTY AVE	306.00
017430005000	14210 TANAGER LN	306.00
017430006000	10131 PATTY AVE	306.00
017430007000	10121 PATTY AVE	306.00
017430008000	10111 PATTY AVE	306.00
017430010000	14142 TANAGER LN	306.00
017430011000	14156 TANAGER LN	306.00
017430012000	14168 TANAGER LN	306.00
017430013000	14180 TANAGER LN	306.00
017440002000	15862 SUMMIT CT	306.00
017440003000	15872 SUMMIT CT	306.00
017440004000	15880 SUMMIT CT	306.00
017440005000	15884 SUMMIT CT	306.00
017440008000	15859 SUMMIT CT	306.00
017440009000	15799 S SHORE DR	306.00
017440010000	15840 SUMMIT CT	306.00
017440014000	15875 SUMMIT CT	306.00
017440015000	15883 SUMMIT CT	306.00
017450001000	15508 DONNER PASS RD	306.00
017450002000	15510 DONNER PASS RD	306.00
017450003000	15512 DONNER PASS RD	306.00
017450004000	15514 DONNER PASS RD	306.00
017450005000	15516 DONNER PASS RD	306.00
017450006000	15518 DONNER PASS RD	306.00
017450007000	15506 DONNER PASS RD	306.00

TAHOE TRUCKEE SANITATION AGENCY
ANNUAL BILL REPORT

TIME- 9:22:26 USER-EMILY PRGM-BC0060R PAGE 293
DATE- 6/03/19 VRSN-052119

PARCEL	DESCRIPTION	ANNUAL AMOUNT
017450008000	15504 DONNER PASS RD	306.00
017450009000	15502 DONNER PASS RD	306.00
017450010000	15500 DONNER PASS RD	306.00
017450011000	15498 DONNER PASS RD	306.00
017450012000	15496 DONNER PASS RD	306.00
017450013000	15494 DONNER PASS RD	306.00
017450014000	15492 DONNER PASS RD	306.00
017450015000	15490 DONNER PASS RD	306.00
017450016000	15488 DONNER PASS RD	306.00
017450017000	15486 DONNER PASS RD	306.00
017450018000	15484 DONNER PASS RD	306.00
017450019000	15482 DONNER PASS RD	306.00
017450020000	15480 DONNER PASS RD	306.00
017450021000	15478 DONNER PASS RD	306.00
017450022000	15476 DONNER PASS RD	306.00
017450023000	15474 DONNER PASS RD	306.00
017450024000	15472 DONNER PASS RD	306.00
017450025000	15470 DONNER PASS RD	306.00
017450026000	15464 DONNER PASS RD	306.00
017450027000	15466 DONNER PASS RD	306.00
017450028000	15468 DONNER PASS RD	306.00
017450029000	15462 DONNER PASS RD	306.00
017450030000	15462 DONNER PASS RD	306.00
017450031000	15452 DONNER PASS RD	306.00
017450032000	15454 DONNER PASS RD	306.00
017450033000	15456 DONNER PASS RD	306.00
017450034000	15458 DONNER PASS RD	306.00
017450035000	15460 DONNER PASS RD	306.00
017480003000	10556 DONNER LAKE RD	306.00
017480005000	15398 CEDAR POINT DR	306.00
017480008000	15351 CEDAR POINT DR	306.00
017480009000	15359 CEDAR POINT DR	306.00
017480010000	15375 CEDAR POINT RD	306.00
017480011000	15391 CEDAR POINT DR	306.00
017480012000	15401 CEDAR POINT DR	306.00
017480014000	15425 CEDAR POINT DR	306.00
017500005000	16153 WOLFE DR	306.00
017500006000	16177 WOLFE DR	306.00
017500008000	16231 WOLFE DR	306.00
017500010000	16253 WOLFE DR	306.00
017500014000	16520 WOLFE DR	306.00
017500015000	16556 WOLFE DR	306.00
017500017000	16641 WOLFE DR	306.00
017500020000	16147 MATTS MOUNTAIN	306.00
017510002000	16313 CINNAMON RIDGE	306.00
017510003000	16203 SNOW DANCE PL	306.00
017510006000	16255 CINNAMON RIDGE	306.00
017510009000	16263 BINGHAM CT	306.00
017510011000	16267 WOLFE DR	306.00

TAHOE TRUCKEE SANITATION AGENCY
ANNUAL BILL REPORT

TIME- 9:22:26 USER-EMILY PRGM-BC0060R PAGE 294
DATE- 6/03/19 VRSN-052119

PARCEL	DESCRIPTION	ANNUAL AMOUNT
017510013000	16070 MATTS MOUNTAIN PL	306.00
017510014000	16073 MATTS MOUNTAIN PL	306.00
017510015000	16091 MATTS MOUNTAIN PL	306.00
017510016000	16111 MATTS MOUNTAIN PL	306.00
017520006000	16400 KATES CREEK PL	306.00
017520007000	16393 KATES CREEK PL	306.00
017520009000	16385 WOLFE DR	306.00
017520015000	16134 MATTS MOUNTAIN PL	306.00
017520028000	16505 FROST FIRE PL	306.00
017520029000	16516 FROST FIRE PL	306.00
017530004000	14072 GATES LOOK CT	306.00
017530005000	14058 GATES LOOK CT	306.00
017530008000	14012 GATES LOOK CT	306.00
017530011000	16306 OLD HIGHWAY RD	306.00
018010051000	10685 NORTHWOODS BLVD	5,469.72
018021002000	11859 LAMPLIGHTER WAY	306.00
018021008000	10761 PASSAGE PL	306.00
018021017000	10795 PASSAGE PL	306.00
018021021000	10869 PASSAGE PL	306.00
018021027000	10942 PASSAGE PL	306.00
018021029000	10908 PASSAGE PL	306.00
018021032000	10834 PASSAGE PL	306.00
018021034000	11880 LAMPLIGHTER WAY	306.00
018021035000	11866 LAMPLIGHTER WAY	306.00
018031005000	11963 LAMPLIGHTER WAY	306.00
018031006000	11971 LAMPLIGHTER WAY	306.00
018031016000	12093 LAMPLIGHTER WAY	306.00
018031018000	12137 LAMPLIGHTER WAY	306.00
018031021000	12074 LAMPLIGHTER WAY	306.00
018031023000	12046 LAMPLIGHTER WAY	306.00
018031025000	12014 LAMPLIGHTER WAY	306.00
018031029000	11960 LAMPLIGHTER WAY	306.00
018031032000	12031 CAVERN WAY	306.00
018031034000	12007 CAVERN WAY	306.00
018031039000	11924 CAVERN WAY	306.00
018031042000	11964 CAVERN WAY	306.00
018031046000	12024 CAVERN WAY	306.00
018170021000	10075 MICHAELS WAY	306.00
018170022000	10091 MICHAELS WAY	306.00
018170023000	10082 MICHAELS WAY	306.00
018170024000	10122 MICHAELS WAY	306.00
018170025000	10134 MICHAELS WAY	306.00
018170026000	10150 MICHAELS WAY	306.00
018170027000	10145 MICHAELS WAY	306.00
018170028000	13820 DONNER PASS RD	306.00
018190003000	11776 EUER VALLEY RD	306.00
018190004000	11730 EUER VALLEY RD	306.00
018190005000	11692 EUER VALLEY RD	306.00
018190008000	11796 EUER VALLEY RD	306.00

TAHOE TRUCKEE SANITATION AGENCY
ANNUAL BILL REPORT

TIME- 9:22:26 USER-EMILY PRGM-BC0060R PAGE 295
DATE- 6/03/19 VRSN-052119

PARCEL	DESCRIPTION	ANNUAL AMOUNT
018190009000	11681 EUER VALLEY RD	306.00
018190010000	11680 EUER VALLEY RD	306.00
018190014000	11674 EUER VALLEY RD	306.00
018190016000	11605 EUER VALLEY RD	306.00
018300001000	13764 OLYMPIC DR	612.00
018300005000	13654 MORaine RD	306.00
018300006000	13664 MORaine RD	306.00
018300007000	13674 MORaine RD	306.00
018300010000	13660 OLYMPIC DR	306.00
018300012000	13746 MOGUL WAY	612.00
018300015000	13720 OLYMPIC DR	306.00
018300017000	13720 MOGUL WAY	306.00
018300018000	13700 MOGUL WAY	306.00
018300020000	13735 MOGUL WAY	306.00
018300022000	13674 OLYMPIC DR	306.00
018300026000	13734 OLYMPIC DR	306.00
018300029000	13785 OLYMPIC DR	306.00
018300031000	13800 OLYMPIC DR	306.00
018300032000	13810 OLYMPIC DR	306.00
018300033000	13795 OLYMPIC DR	306.00
018300035000	13765 MOGUL WAY	306.00
018310003000	13470 OLYMPIC DR	306.00
018310007000	13634 MORaine RD	306.00
018310008000	13624 MORaine RD	306.00
018310009000	13614 MORaine RD	306.00
018310010000	13604 MORaine RD	306.00
018310011000	13594 MORaine RD	306.00
018310012000	13584 MORaine RD	306.00
018310014000	13485 OLYMPIC DR	306.00
018310015000	13454 OLYMPIC DR	306.00
018310016000	13484 OLYMPIC DR	306.00
018310017000	13500 OLYMPIC DR	306.00
018310018000	13440 OLYMPIC DR	306.00
018310019000	13424 OLYMPIC DR	306.00
018310020000	13649 OLYMPIC DR	306.00
018310022000	13611 OLYMPIC DR	306.00
018310026000	13630 OLYMPIC DR	306.00
018310027000	13560 OLYMPIC DR	306.00
018310029000	13595 OLYMPIC DR	306.00
018310030000	13579 OLYMPIC DR	306.00
018310033000	13574 OLYMPIC DR	306.00
018310036000	13600 OLYMPIC DR	306.00
018310037000	13533 OLYMPIC DR	306.00
018310038000	13503 OLYMPIC DR	306.00
018310040000	13565 OLYMPIC DR	306.00
018310041000	13551 OLYMPIC DR	306.00
018310042000	13530 OLYMPIC DR	306.00
018310043000	13544 OLYMPIC DR	612.00
018310044000	13514 OLYMPIC DR	306.00

TAHOE TRUCKEE SANITATION AGENCY
ANNUAL BILL REPORT

TIME- 9:22:26 USER-EMILY PRGM-BC0060R PAGE 296
DATE- 6/03/19 VRSN-052119

PARCEL	DESCRIPTION	ANNUAL AMOUNT
018310046000	13621 OLYMPIC DR	306.00
018320064000	13400 OLYMPIC DR	306.00
018350007000	13810 DONNER PASS RD	612.00
018350016000	13870 DONNER PASS RD	306.00
018350017000	13860 DONNER PASS RD	306.00
018350018000	13766 DONNER PASS RD	306.00
018351001000	13675 MORaine RD	306.00
018351002000	13665 MORaine RD	306.00
018351003000	13655 MORaine RD	306.00
018351005000	13650 DONNER PASS RD DUPLEX	612.00
018351006000	13660 DONNER PASS RD	306.00
018351007000	13670 DONNER PASS RD	306.00
018351009000	13624 DONNER PASS RD	612.00
018351010000	13644 DONNER PASS RD	612.00
018352001000	13869 DONNER PASS RD	612.00
018352005000	13815 DONNER PASS RD	306.00
018352006000	13805 DONNER PASS RD	306.00
018352007000	13791 DONNER PASS RD	306.00
018352010000	13715 DONNER PASS RD	612.00
018352013000	13671 DONNER PASS RD	306.00
018352014000	13655 DONNER PASS RD	306.00
018352015000	13635 DONNER PASS RD	1,530.00
018352016000	13781 DONNER PASS RD	306.00
018352018000	13691 DONNER PASS RD	306.00
018352019000	13701 DONNER PASS RD	612.00
018352021000	13763 DONNER PASS RD	306.00
018352022000	13759 DONNER PASS RD	306.00
018352023000	13755 DONNER PASS RD	306.00
018352024000	13751 DONNER PASS RD	306.00
018352025000	13747 DONNER PASS RD	306.00
018352026000	13743 DONNER PASS RD	306.00
018352029000	13681 DONNER PASS RD	306.00
018352031000	LOCH LEVEN LODGE 13855 D P R	1,985.52
018352033000	13835 DONNER PASS RD	306.00
018352035000	13825 DONNER PASS RD	306.00
018361002000	13544 MORaine RD	306.00
018361004000	13524 MORaine RD	306.00
018361005000	13514 MORaine RD	306.00
018361006000	13504 MORaine RD	306.00
018361007000	13494 MORaine RD	306.00
018361008000	13484 MORaine RD	306.00
018361009000	13474 MORaine RD	306.00
018361010000	13464 MORaine RD	306.00
018361011000	13454 MORaine RD	306.00
018361012000	13444 MORaine RD	306.00
018361013000	13434 MORaine RD	306.00
018361014000	13424 MORaine RD	306.00
018361015000	13441 OLYMPIC DR	306.00
018361016000	13455 OLYMPIC DR	306.00

TAHOE TRUCKEE SANITATION AGENCY
ANNUAL BILL REPORT

TIME- 9:22:26 USER-EMILY PRGM-BC0060R PAGE 297
DATE- 6/03/19 VRSN-052119

PARCEL	DESCRIPTION	ANNUAL AMOUNT
018361017000	13471 OLYMPIC DR	306.00
018361018000	13425 OLYMPIC DR	306.00
018361020000	13574 MORaine RD	306.00
018361021000	13564 MORaine RD	306.00
018361022000	13554 MORaine RD	612.00
018362001000	13637 MORaine RD	306.00
018362002000	13627 MORaine RD	306.00
018362004000	13597 MORaine RD	306.00
018362006000	13560 MORaine RD	2,448.00
018362007000	13557 MORaine RD	306.00
018362008000	10010 ROCK ST	612.00
018362009000	13570 DONNER PASS RD	306.00
018362010000	13590 DONNER PASS RD	3,060.00
018362011000	13610 DONNER PASS RD	306.00
018362012000	13620 DONNER PASS RD	612.00
018362013000	13600 DONNER PASS RD	306.00
018362014000	13577 MORaine RD	306.00
018362015000	13587 MORaine RD	306.00
018362016000	13607 MORaine RD	612.00
018362017000	13607 MORaine RD	612.00
018363001000	13529 MORaine RD	612.00
018363003000	13505 MORaine RD	918.00
018363004000	13485 MORaine RD	612.00
018363005000	13475 MORaine RD	306.00
018363006000	13465 MORaine RD	306.00
018363007000	13455 MORaine RD	306.00
018363008000	13445 MORaine RD	306.00
018363009000	13435 MORaine RD	306.00
018363010000	13425 MORaine RD	306.00
018363011000	13406 DONNER PASS RD	768.96
018363015000	13470 DONNER PASS RD	306.00
018363017000	13520 DONNER PASS RD	306.00
018363018000	13530 DONNER PASS RD	981.00
018363019000	10015 ROCK ST	306.00
018363020000	13500 DONNER PASS RD	612.00
018363021000	13490 DONNER PASS RD	612.00
018363022000	13417 MORaine RD	918.00
018363023000	13510 DONNER PASS RD	306.00
018363024000	13515 MORaine RD	306.00
018364001000	13615 DONNER PASS RD	306.00
018364003000	13579 DONNER PASS RD	306.00
018364004000	13569 DONNER PASS RD	306.00
018364010000	13449 DONNER PASS RD	306.00
018364011000	13439 DONNER PASS RD	306.00
018364012000	13429 DONNER PASS RD	306.00
018364013000	13467 DONNER PASS RD	306.00
018364014000	13457 DONNER PASS RD	306.00
018364015000	13545 DONNER PASS RD	306.00
018364016000	13535 DONNER PASS RD	306.00

TAHOE TRUCKEE SANITATION AGENCY
ANNUAL BILL REPORT

TIME- 9:22:26 USER-EMILY PRGM-BC0060R PAGE 298
DATE- 6/03/19 VRSN-052119

PARCEL	DESCRIPTION	ANNUAL AMOUNT
018364018000	13499 DONNER PASS RD	612.00
018364019000	13475 DONNER PASS RD	306.00
018364021000	13505 DONNER PASS RD	306.00
018364022000	13509 DONNER PASS RD	306.00
018364025000	13515 DONNER PASS RD	306.00
018364027000	13595 DONNER PASS RD	1,530.00
018371001000	13420 OLYMPIC DR	306.00
018371002000	13390 SIERRA DR	306.00
018371003000	13380 SIERRA DR	306.00
018371004000	13370 SIERRA DR	306.00
018371006000	13330 SIERRA DR	306.00
018371007000	13320 SIERRA DR	306.00
018371009000	13300 SIERRA DR	306.00
018371012000	13260 SIERRA DR	306.00
018371013000	13290 SIERRA DR	306.00
018371014000	13280 SIERRA DR	306.00
018371016000	13360 SIERRA DR	306.00
018372001000	13395 SIERRA DR	306.00
018372006000	13311 SIERRA DR	612.00
018372009000	13259 SIERRA DR	306.00
018372011000	10092 SUMMIT DR	306.00
018372012000	13230 MORaine RD	306.00
018372013000	13240 MORaine RD	306.00
018372014000	13250 MORaine RD	306.00
018372016000	13270 MORaine RD	306.00
018372017000	13280 MORaine RD	306.00
018372019000	13310 MORaine RD	306.00
018372020000	13320 MORaine RD	306.00
018372021000	13330 MORaine RD	306.00
018372022000	13340 MORaine RD	306.00
018372023000	13350 MORaine RD	306.00
018372024000	13360 MORaine RD	306.00
018372025000	13370 MORaine RD	306.00
018372026000	13390 MORaine RD	306.00
018372027000	13400 MORaine RD	306.00
018372030000	13363 SIERRA DR	306.00
018372031000	13351 SIERRA DR W	306.00
018372033000	13380 MORaine RD	306.00
018372034000	13263 SIERRA DR	306.00
018372035000	13273 SIERRA DR	306.00
018372037000	13331 SIERRA DR W	306.00
018372038000	13283 SIERRA DR	306.00
018372041000	13300 MORaine RD	306.00
018372042000	13290 MORaine RD	306.00
018373001000	10095 SUMMIT DR	306.00
018373003000	13204 MORaine RD	306.00
018373005000	13196 MORaine RD	306.00
018373006000	13184 MORaine RD	306.00
018373007000	13172 MORaine RD	306.00

TAHOE TRUCKEE SANITATION AGENCY
ANNUAL BILL REPORT

TIME- 9:22:26 USER-EMILY PRGM-BC0060R PAGE 299
DATE- 6/03/19 VRSN-052119

PARCEL	DESCRIPTION	ANNUAL AMOUNT
018374001000	13395 MORaine RD	306.00
018374002000	13381 MORaine RD	918.00
018374003000	13371 MORaine RD	306.00
018374004000	13361 MORaine RD	306.00
018374005000	13351 MORaine RD	306.00
018374006000	13341 MORaine RD	612.00
018374007000	13331 MORaine DR	306.00
018374008000	13321 MORaine RD	306.00
018374009000	13311 MORaine RD	306.00
018374010000	13301 MORaine RD	612.00
018374011000	13291 MORaine RD	306.00
018374013000	13271 MORaine RD	306.00
018374014000	13261 MORaine RD	306.00
018374015000	13251 MORaine RD	306.00
018374016000	13241 MORaine RD	306.00
018374017000	10036 SUMMIT DR	306.00
018374018000	DONNER TRAIL CABINS	1,113.84
018374021000	13380 DONNER PASS RD	392.40
018374023000	13336 DONNER PASS RD	306.00
018374024000	LAKE VIEW MOTEL	1,774.80
018374025000	13281 MORaine RD	612.00
018374026000	13352 DONNER PASS RD	306.00
018374027000	13338 DONNER PASS RD	306.00
018375002000	10061 SUMMIT DR	306.00
018375003000	13183 MORaine RD	306.00
018375004000	13173 MORaine RD	306.00
018375005000	13165 MORaine RD	306.00
018375006000	13155 MORaine RD	306.00
018375007000	10037 SUMMIT DR	306.00
018375008000	10047 SUMMIT DR	306.00
018381003000	12995 PALISADE ST	306.00
018381004000	10344 MARTIS ST	306.00
018381006000	10324 MARTIS ST	306.00
018381009000	10310 MARTIS ST	306.00
018381011000	12980 SIERRA DR	306.00
018382003000	12922 PALISADE ST	306.00
018382004000	12912 PALISADE ST	306.00
018382005000	12902 PALISADE ST	306.00
018382007000	12882 PALISADE ST	306.00
018382008000	12872 PALISADE ST	306.00
018382011000	12842 PALISADE ST	306.00
018382012000	12832 PALISADE ST	306.00
018382013000	12822 PALISADE ST	306.00
018382014000	12812 PALISADE ST	306.00
018382015000	12802 PALISADE ST	306.00
018382019000	12994 PALISADE ST	306.00
018382020000	12980 PALISADE ST	306.00
018382023000	12938 PALISADE ST	306.00
018382024000	12948 PALISADE ST	306.00

TAHOE TRUCKEE SANITATION AGENCY
ANNUAL BILL REPORT

TIME- 9:22:26 USER-EMILY PRGM-BC0060R PAGE 300
DATE- 6/03/19 VRSN-052119

PARCEL	DESCRIPTION	ANNUAL AMOUNT
018382025000	12968 PALISADE ST	306.00
018382026000	12862 PALISADE ST	306.00
018383007000	12879 PALISADE ST	306.00
018383009000	12859 PALISADE ST	306.00
018383010000	12849 PALISADE ST	306.00
018383011000	12839 PALISADE ST	306.00
018383012000	12829 PALISADE ST	306.00
018383013000	12819 PALISADE ST	306.00
018383014000	12809 PALISADE ST	306.00
018383015000	10322 PROSSER DR	306.00
018383016000	12800 DULZURA ST	306.00
018383018000	12830 DULZURA ST	306.00
018383019000	12840 DULZURA ST	306.00
018383020000	12850 DULZURA ST	306.00
018383021000	12860 DULZURA ST	306.00
018383022000	12918 DULZURA ST	306.00
018383024000	12978 DULZURA ST	306.00
018383026000	12820 DULZURA ST	306.00
018383027000	12810 DULZURA ST	306.00
018383028000	12989 PALISADE ST	306.00
018383029000	12971 PALISADE ST	306.00
018383030000	12905 PALISADE ST	306.00
018383031000	12908 DULZURA ST	306.00
018383033000	12880 DULZURA ST	306.00
018383035000	12941 PALISADE ST	306.00
018383036000	12927 PALISADE ST	306.00
018383037000	12932 DULZURA ST	306.00
018383038000	12966 DULZURA ST	306.00
018384001000	12969 DULZURA ST	306.00
018384003000	12941 DULZURA ST	306.00
018384004000	12931 DULZURA ST	306.00
018384006000	12911 DULZURA ST	306.00
018384007000	12901 DULZURA ST	306.00
018384008000	12891 DULZURA ST	306.00
018384009000	12881 DULZURA ST	306.00
018384010000	12871 DULZURA ST	306.00
018384012000	12841 DULZURA ST	306.00
018384013000	12831 DULZURA ST	306.00
018384014000	12821 DULZURA ST	306.00
018384015000	12811 DULZURA ST	306.00
018384016000	12801 DULZURA ST	306.00
018384017000	10262 PROSSER DR	306.00
018384018000	12810 BOCA ST	306.00
018384020000	12840 BOCA ST	306.00
018384021000	12850 BOCA ST	306.00
018384022000	12860 BOCA ST	306.00
018384023000	12870 BOCA ST	306.00
018384024000	12882 BOCA ST	306.00
018384025000	12904 SIERRA DR E	306.00

TAHOE TRUCKEE SANITATION AGENCY
ANNUAL BILL REPORT

TIME- 9:22:26 USER-EMILY PRGM-BC0060R PAGE 301
DATE- 6/03/19 VRSN-052119

PARCEL	DESCRIPTION	ANNUAL AMOUNT
018384026000	12916 SIERRA DR E	306.00
018384028000	12938 SIERRA DR E	306.00
018384029000	12948 SIERRA DR E	306.00
018384030000	12954 SIERRA DR E	306.00
018384031000	12820 BOCA ST	306.00
018384032000	12830 BOCA ST	306.00
018384033000	12861 DULZURA ST	612.00
018384034000	12851 DULZURA ST	306.00
018390003000	13371 DONNER PASS RD	306.00
018390004000	13351 DONNER PASS RD	306.00
018390005000	13333 DONNER PASS RD	612.00
018390006000	13313 DONNER PASS RD	306.00
018390007000	13295 DONNER PASS RD	306.00
018390008000	13281 DONNER PASS RD	306.00
018390011000	13131 DONNER PASS RD	306.00
018390012000	13130 DONNER PASS RD	306.00
018390014000	13150 DONNER PASS RD	306.00
018390015000	13160 DONNER PASS RD	306.00
018390016000	13166 DONNER PASS RD	306.00
018390017000	13172 DONNER PASS RD	612.00
018390018000	13182 DONNER PASS RD	306.00
018390019000	13200 DONNER PASS RD	306.00
018390020000	13210 DONNER PASS RD	306.00
018390021000	10027 SUMMIT DR	306.00
018390023000	13264 DONNER PASS RD	306.00
018390024000	13274 DONNER PASS RD	612.00
018390025000	13145 MORaine RD	306.00
018390029000	13230 DONNER PASS RD	156.96
018390030000	13230 DONNER PASS RD	306.00
018400002000	13111 DONNER PASS RD	306.00
018400003000	13099 DONNER PASS RD	306.00
018400004000	13081 DONNER PASS RD	306.00
018400005000	13059 DONNER PASS RD	1,224.00
018400006000	DONNER PASS RD APTS	1,224.00
018400007000	13021 DONNER PASS RD	306.00
018400008000	12950 DONNER PASS RD	306.00
018400009000	12964 DONNER PASS RD	612.00
018400010000	12984 DONNER PASS RD	306.00
018400011000	13002 DONNER PASS RD	306.00
018400015000	13042 DONNER PASS RD	306.00
018400019000	13096 DONNER PASS RD	306.00
018400020000	13108 DONNER PASS RD	306.00
018400021000	13120 DONNER PASS RD	306.00
018400022000	13115 MORaine RD	612.00
018400023000	13105 MORaine RD	612.00
018400024000	13093 MORaine RD	306.00
018400028000	12871 SIERRA DR E	306.00
018400029000	12869 SIERRA DR E	306.00
018400031000	12849 SIERRA DR E	306.00

TAHOE TRUCKEE SANITATION AGENCY
ANNUAL BILL REPORT

TIME- 9:22:26 USER-EMILY PRGM-BC0060R PAGE 302
DATE- 6/03/19 VRSN-052119

PARCEL	DESCRIPTION	ANNUAL AMOUNT
018400032000	12839 SIERRA DR E	306.00
018400033000	12821 SIERRA DR E	306.00
018400035000	12820 SIERRA DR E	306.00
018400036000	12830 SIERRA DR E	306.00
018400037000	12840 SIERRA DR E	306.00
018400038000	12850 SIERRA DR E	306.00
018400039000	12860 SIERRA DR E	306.00
018400040000	12870 SIERRA DR E	306.00
018400041000	12835 BOCA ST	306.00
018400042000	12821 BOCA ST	306.00
018400043000	12811 BOCA ST	612.00
018400044000	12801 BOCA ST	306.00
018400045000	13082 DONNER PASS RD	306.00
018500009000	12068 DONNER PASS RD	1,020.24
018500035000	12010 SIERRA DR	306.00
018500053000	12288 RICHARDS BLVD	306.00
018500054000	12254 RICHARDS BLVD	306.00
018500055000	12226 RICHARDS BLVD	306.00
018500056000	12206 RICHARDS BLVD	306.00
018500058000	SUITE B1	1,491.12
018500059000	SUITE B2	784.80
018500061000	SUITE A	156.96
018500062000	SUITE A2	941.76
018500063000	SUITE A3	941.76
018500072000	11890 DONNER PASS RD	1,608.84
018511002000	12682 PALISADE DR	306.00
018511003000	12670 PALISADE ST	306.00
018511004000	12782 PALISADE ST	306.00
018511009000	12742 PALISADE ST	306.00
018511010000	12694 PALISADE ST	306.00
018511011000	12706 PALISADE ST	306.00
018511013000	12730 PALISADE ST	306.00
018511015000	12766 PALISADE ST	306.00
018511016000	12754 PALISADE ST	306.00
018512003000	12727 PALISADE ST	306.00
018512004000	12677 PALISADE ST	306.00
018512005000	12680 LEE RD	306.00
018512006000	10319 PROSSER DR	306.00
018512010000	12715 PALISADE ST	306.00
018512011000	12739 PALISADE ST	306.00
018512013000	12764 LEE RD	306.00
018512017000	12740 LEE RD	306.00
018512018000	12752 LEE RD	612.00
018512019000	12701 PALISADE ST	306.00
018512020000	12704 LEE RD	306.00
018512021000	12692 LEE RD	306.00
018512022000	12689 PALISADE ST	306.00
018512023000	12763 PALISADE ST	306.00
018512024000	12751 PALISADE ST	306.00

TAHOE TRUCKEE SANITATION AGENCY
ANNUAL BILL REPORT

TIME- 9:22:26 USER-EMILY PRGM-BC0060R PAGE 303
DATE- 6/03/19 VRSN-052119

PARCEL	DESCRIPTION	ANNUAL AMOUNT
018512025000	12728 LEE RD	306.00
018512026000	12716 LEE RD	306.00
018513001000	10335 THOMAS DR	306.00
018513003000	10301 THOMAS DR	306.00
018513006000	10281 THOMAS DR	306.00
018513007000	10271 THOMAS DR	306.00
018514001000	10255 PROSSER DR	306.00
018514002000	12765 LEE RD	306.00
018514004000	12727 LEE RD	306.00
018514005000	12715 LEE RD	306.00
018514007000	12675 LEE RD	306.00
018514008000	12691 LEE RD	306.00
018514009000	12705 LEE RD	306.00
018514010000	12753 LEE RD	306.00
018514011000	12741 LEE RD	306.00
018520002000	10241 PROSSER DR	306.00
018520003000	10235 PROSSER DR	306.00
018520005000	12766 PARKER RD	306.00
018520006000	12754 PARKER RD	306.00
018520007000	12742 PARKER RD	306.00
018520008000	12730 PARKER RD	306.00
018520009000	12710 PARKER RD	306.00
018520010000	12690 PARKER RD	306.00
018520011000	12668 PARKER RD	612.00
018520012000	10268 THOMAS DR	306.00
018520015000	10211 THOMAS DR	306.00
018520016000	10185 THOMAS DR	306.00
018520017000	10163 THOMAS DR	306.00
018520018000	10145 THOMAS DR	612.00
018520019000	10135 THOMAS DR	306.00
018520021000	12715 PARKER RD	306.00
018520022000	12709 PARKER RD	306.00
018520023000	12699 PARKER RD	306.00
018520024000	12685 PARKER RD	306.00
018520025000	12671 PARKER RD	306.00
018520026000	12657 PARKER RD	306.00
018520027000	10228 THOMAS DR	306.00
018520028000	10210 THOMAS DR	306.00
018520030000	10186 THOMAS DR	306.00
018520031000	10172 THOMAS DR	306.00
018520032000	10160 THOMAS DR	306.00
018520035000	12666 SIERRA DR	306.00
018520036000	12680 SIERRA DR	306.00
018520037000	12694 SIERRA DR	306.00
018520038000	12710 SIERRA DR	306.00
018520039000	12799 SIERRA DR	306.00
018520040000	12779 SIERRA DR E	306.00
018520042000	12749 SIERRA DR E	306.00
018520045000	12726 RICHARDS BLVD	306.00

TAHOE TRUCKEE SANITATION AGENCY
ANNUAL BILL REPORT

TIME- 9:22:26 USER-EMILY PRGM-BC0060R PAGE 304
DATE- 6/03/19 VRSN-052119

PARCEL	DESCRIPTION	ANNUAL AMOUNT
018520046000	12689 SIERRA DR E	306.00
018520048000	12684 RICHARDS BLVD	306.00
018520049000	12662 RICHARDS BLVD	306.00
018520057000	12541 SIERRA DR E	306.00
018520059000	12573 SIERRA DR E	306.00
018520061000	10243 THOMAS DR	306.00
018531002000	12466 SIERRA DR	306.00
018532003000	12390 SIERRA DR	306.00
018533001000	12312 SIERRA DR	306.00
018533002000	12278 SIERRA DR	306.00
018534002000	12361 SIERRA DR E	306.00
018534004000	12277 SIERRA DR E	306.00
018534005000	12289 SIERRA DR E	306.00
018534008000	12399 SIERRA DR E	306.00
018534009000	12411 SIERRA DR E	306.00
018534011000	12337 SIERRA DR E	306.00
018534017000	12385 SIERRA DR E	306.00
018534019000	12325 SIERRA DR E	306.00
018534023000	12495 SIERRA DR E	306.00
018534024000	12471 SIERRA DR E	306.00
018534025000	12483 SIERRA DR E	306.00
018534027000	12417 SIERRA DR E	306.00
018540002000	12210 SIERRA DR E	306.00
018540003000	12196 SIERRA DR E	306.00
018540004000	12184 SIERRA DR E	306.00
018540005000	12172 SIERRA DR E	306.00
018540006000	12160 SIERRA DR E	306.00
018540007000	12148 SIERRA DR E	306.00
018540008000	12136 SIERRA DR E	306.00
018540010000	12098 SIERRA DR E	306.00
018540011000	12084 SIERRA DR E	306.00
018540012000	12072 SIERRA DR E	306.00
018540013000	12060 SIERRA DR E	306.00
018540014000	12048 SIERRA DR E	306.00
018540015000	12036 SIERRA DR E	306.00
018540016000	12020 SIERRA DR E	306.00
018540017000	10063 HIGHWAY RD	1,687.32
018540020000	10036 HIGHWAY RD	306.00
018540022000	10062 HIGHWAY RD	306.00
018540023000	12111 SIERRA DR E	612.00
018540024000	12121 SIERRA DR E	306.00
018540025000	12135 SIERRA DR E	306.00
018540026000	12149 SIERRA DR E	306.00
018540027000	12161 SIERRA DR E	306.00
018540028000	12173 SIERRA DR E	306.00
018540029000	12185 SIERRA DR E	306.00
018540030000	12197 SIERRA DR E	306.00
018540031000	12211 SIERRA DR E	306.00
018540033000	12231 SIERRA DR E	306.00

TAHOE TRUCKEE SANITATION AGENCY
ANNUAL BILL REPORT

TIME- 9:22:26 USER-EMILY PRGM-BC0060R PAGE 305
DATE- 6/03/19 VRSN-052119

PARCEL	DESCRIPTION	ANNUAL AMOUNT
018540035000	12255 SIERRA DR E	306.00
018540036000	12265 SIERRA DR E	306.00
018540039000	12166 RICHARDS BLVD LOT 1	306.00
018540040000	12166 RICHARDS BLVD LOT 2	306.00
018540041000	12166 RICHARDS BLVD LOT 3	306.00
018540042000	12166 RICHARDS BLVD LOT 4	306.00
018540043000	12166 RICHARDS BLVD A	306.00
018550004000	12562 RICHARDS BLVD	306.00
018550018000	12582 RICHARDS BLVD	306.00
018550019000	12572 RICHARDS BLVD	306.00
018550026000	12600 RICHARDS BLVD	306.00
018550027000	12340 RICHARDS BLVD	306.00
018550028000	12356 RICHARDS BLVD	306.00
018550029000	12370 RICHARDS BLVD	306.00
018550031000	12396 RICHARDS BLVD	306.00
018550032000	12410 RICHARDS BLVD	306.00
018550033000	12426 RICHARDS BLVD	306.00
018550036000	12476 RICHARDS BLVD	306.00
018550037000	12492 RICHARDS BLVD	306.00
018550038000	12510 RICHARDS BLVD	306.00
018560016000	COLD STREAM PROPERTY	510.12
018570019000	11401 DONNER PASS RD	4,691.64
018570060000	11166 DONNER PASS RD	306.00
018570063000	11166 DONNER PASS RD	1,370.88
018580001000	11560 ROCKY LANE	306.00
018580002000	11594 ROCKY LANE	306.00
018580003000	11612 ROCKY LANE	306.00
018580005000	11638 ROCKY LANE	306.00
018580006000	10287 DONNER TRAIL RD	306.00
018580007000	10284 DONNER TRAIL RD	306.00
018580008000	11710 EDMUNDS DR	306.00
018580009000	11732 EDMUNDS DR	306.00
018580010000	11748 EDMUNDS DR	306.00
018580011000	11764 EDMUNDS DR	306.00
018580012000	11776 EDMUNDS DR	306.00
018580014000	11804 EDMUNDS DR	612.00
018580015000	11824 EDMUNDS DR	306.00
018580017000	11837 EDMUNDS DR	306.00
018580018000	11825 EDMUNDS DR	306.00
018580019000	11805 EDMUNDS DR	306.00
018580020000	11775 EDMUNDS DR	612.00
018580022000	11725 EDMUNDS DR	306.00
018580023000	10266 DONNER TRAIL RD	306.00
018580024000	10236 DONNER TRAIL RD	306.00
018580025000	10210 DONNER TRAIL RD	306.00
018580026000	10196 DONNER TRAIL RD	306.00
018580027000	10188 DONNER TRAIL RD	306.00
018580028000	10172 DONNER TRAIL RD	306.00
018580029000	10235 DONNER TRAIL RD	306.00

TAHOE TRUCKEE SANITATION AGENCY
ANNUAL BILL REPORT

TIME- 9:22:26 USER-EMILY PRGM-BC0060R PAGE 306
DATE- 6/03/19 VRSN-052119

PARCEL	DESCRIPTION	ANNUAL AMOUNT
018580030000	11639 ROCKY LANE	306.00
018580031000	11623 ROCKY LANE	306.00
018580032000	11611 ROCKY LANE	306.00
018580033000	11595 ROCKY LANE	306.00
018580034000	11573 ROCKY LANE	306.00
018580035000	11555 ROCKY LANE	306.00
018580036000	11558 ROCKY LANE	306.00
018580037000	11580 BROOK LANE	306.00
018580038000	11596 BROOK LANE	306.00
018580039000	11614 BROOK LANE	612.00
018580040000	11630 BROOK LANE	462.96
018580041000	11646 BROOK LANE	306.00
018580042000	11664 BROOK LANE	306.00
018580043000	10191 DONNER TRAIL RD	306.00
018580044000	10155 DONNER TRAIL RD	306.00
018580045000	11683 BROOK LANE	306.00
018580046000	11665 BROOK LANE	306.00
018580047000	11645 BROOK LANE	306.00
018580048000	11629 BROOK LANE	306.00
018580049000	11611 BROOK LANE	306.00
018580050000	11589 BROOK LANE	306.00
018580051000	11567 BROOK LANE	306.00
018590001000	11548 ROCKY LANE	306.00
018590002000	11524 ROCKY LANE	306.00
018590004000	11490 ROCKY LANE	306.00
018590005000	10190 MEADOW WAY A & B	612.00
018590006000	11434 ROCKY LANE	306.00
018590007000	11392 ROCKY LANE	306.00
018590009000	11376 ROCKY LANE	306.00
018590011000	11310 VALLEY RD	306.00
018590012000	11326 VALLEY RD	306.00
018590013000	11336 VALLEY RD	306.00
018590014000	11348 VALLEY RD	612.00
018590015000	11376 VALLEY RD	306.00
018590017000	11392 VALLEY RD	306.00
018590018000	10171 MEADOW WAY	306.00
018590019000	10172 MEADOW WAY	612.00
018590020000	11485 ROCKY LANE	306.00
018590023000	11544 BROOK LANE	306.00
018590024000	11524 BROOK LANE	306.00
018590025000	11486 BROOK LANE	306.00
018590026000	10152 MEADOW WAY	306.00
018590027000	10151 MEADOW WAY	306.00
018590028000	11436 BROOK LANE	306.00
018590029000	11391 VALLEY RD	306.00
018590030000	11377 VALLEY RD	1,059.48
018590031000	11351 VALLEY RD	306.00
018590032000	11327 VALLEY RD	306.00
018590033000	11311 VALLEY RD	306.00

TAHOE TRUCKEE SANITATION AGENCY
ANNUAL BILL REPORT

TIME- 9:22:26 USER-EMILY PRGM-BC0060R PAGE 307
DATE- 6/03/19 VRSN-052119

PARCEL	DESCRIPTION	ANNUAL AMOUNT
018590034000	11312 RIDGE RD	306.00
018590035000	11324 RIDGE RD	306.00
018590036000	11336 RIDGE RD	306.00
018590037000	11352 RIDGE RD	306.00
018590038000	11378 RIDGE RD	750.36
018590039000	11390 RIDGE RD	306.00
018590040000	11438 RIDGE RD	306.00
018590041000	11464 RIDGE RD	612.00
018590042000	11485 BROOK LANE	306.00
018590043000	11521 BROOK LANE	306.00
018590045000	11551 BROOK LANE	306.00
018590046000	11535 RIDGE RD	306.00
018590047000	11525 RIDGE RD	306.00
018600001000	11874 EDMUNDS DR	918.00
018600003000	11862 EDMONDS DR	2,448.00
018600006000	10061 DONNER TRAIL RD	1,412.64
018600011000	PLUMAS BANK TRUCKEE	2,354.40
018600012000	10120 DONNER TRAIL RD	1,530.00
018600013000	SUNSET INN & TRAILER PARK	8,342.28
018600014000	OLD 40 VILLAGE	6,755.76
018600015000	11760 DONNER PASS RD	8,058.00
018600016000	11782 DONNER PASS RD	1,412.40
018600018000	10130 DONNER TRAIL RD #15	306.00
018600019000	10130 DONNER TRAIL RD #17	306.00
018600020000	10130 DONNER TRAIL RD #29	306.00
018600021000	10130 DONNER TRAIL RD #23	306.00
018600022000	10130 DONNER TRAIL RD #31	306.00
018600023000	10130 DONNER TRAIL RD #33	306.00
018600024000	10130 DONNER TRAIL RD #25	306.00
018600025000	10130 DONNER TRAIL RD #27	306.00
018600026000	10130 DONNER TRAIL RD #19	306.00
018600027000	10130 DONNER TRAIL RD #21	306.00
018600028000	10130 DONNER TRAIL RD #16	306.00
018600029000	10130 DONNER TRAIL RD #18	306.00
018600030000	10130 DONNER TRAIL RD #30	306.00
018600031000	10130 DONNER TRAIL RD #24	306.00
018600032000	10130 DONNER TRAIL RD #32	306.00
018600033000	10130 DONNER TRAIL RD #34	306.00
018600034000	10130 DONNER TRAIL RD #26	306.00
018600035000	10130 DONNER TRAIL RD #28	306.00
018600036000	10130 DONNER TRAIL RD #20	306.00
018600037000	10130 DONNER TRAIL RD #22	306.00
018600038000	10130 DONNER TRAIL RD #1	306.00
018600039000	10130 DONNER TRAIL RD #3	306.00
018600040000	10130 DONNER TRAIL RD #9	306.00
018600041000	10130 DONNER TRAIL RD #11	306.00
018600042000	10130 DONNER TRAIL RD #5	306.00
018600043000	10130 DONNER TRAIL RD #7	306.00
018600044000	10130 DONNER TRAIL RD #2	306.00

TAHOE TRUCKEE SANITATION AGENCY
ANNUAL BILL REPORT

TIME- 9:22:26 USER-EMILY PRGM-BC0060R PAGE 308
DATE- 6/03/19 VRSN-052119

PARCEL	DESCRIPTION	ANNUAL AMOUNT
018600045000	10130 DONNER TRAIL RD #4	306.00
018600046000	10130 DONNER TRAIL RD #10	306.00
018600047000	10130 DONNER TRAIL RD #12	306.00
018600048000	10130 DONNER TRAIL RD #6	306.00
018600049000	10130 DONNER TRAIL RD #8	306.00
018610001000	11500 GLEN RD	306.00
018610002000	11490 GLEN RD	612.00
018610003000	11480 GLEN RD	306.00
018610004000	11460 GLEN RD	306.00
018610005000	10099 MEADOW WAY	306.00
018610006000	11391 RIDGE RD	612.00
018610007000	11377 RIDGE RD	306.00
018610008000	11371 RIDGE RD	306.00
018610009000	11355 RIDGE RD	306.00
018610010000	11340 GLEN RD	306.00
018610011000	10100 FRATES LANE	612.00
018610012000	10070 FRATES LANE	659.16
018610013000	11330 FOREST LANE	612.00
018610014000	11344 FOREST LANE	306.00
018610015000	11360 FOREST LANE	306.00
018610016000	11370 FOREST LN	306.00
018610017000	11390 FOREST LANE	306.00
018610019000	11410 FOREST LANE	306.00
018610020000	10068 MEADOW WAY	306.00
018610021000	11481 GLEN RD	306.00
018610022000	11499 GLEN RD	306.00
018610023000	11500 DONNER PASS RD	3,123.36
018610024000	10038 MEADOW WAY	1,491.12
018610026000	11464 DONNER PASS	745.56
018610028000	11380 DONNER PASS RD	549.36
018610031000	11320 DONNER PASS RD	1,569.60
018621007000	11265 DONNER PASS RD	863.28
018622002000	11105 DONNER PASS RD	659.16
018622007000	11130 TAHOE DR	306.00
018622008000	10045 VISTA AVE	306.00
018622009000	10046 SIERRA	306.00
018622010000	10056 SIERRA	306.00
018623007000	10046 LAKE AVE	306.00
018623008000	11060 TAHOE DR	306.00
018623009000	11084 TAHOE DR	306.00
018624001000	11160 TAHOE DR	306.00
018624002000	11184 TAHOE DR	306.00
018624006000	11304 TAHOE DR	306.00
018624007000	11244 TAHOE DR	306.00
018624008000	11252 TAHOE DR	306.00
018624009000	11262 TAHOE DR	306.00
018624011000	11214 TAHOE DR	306.00
018624012000	11224 TAHOE DR	306.00
018624013000	11198 TAHOE DR	306.00

TAHOE TRUCKEE SANITATION AGENCY
ANNUAL BILL REPORT

TIME- 9:22:26 USER-EMILY PRGM-BC0060R PAGE 309
DATE- 6/03/19 VRSN-052119

PARCEL	DESCRIPTION	ANNUAL AMOUNT
018625003000	10114 VISTA AVE	306.00
018625004000	10122 VISTA AVE	612.00
018625007000	11265 TAHOE DR	306.00
018625010000	11205 TAHOE DR	306.00
018625011000	11225 TAHOE DR	306.00
018625012000	11235 TAHOE DR	306.00
018625013000	11245 TAHOE DR	306.00
018625014000	11255 TAHOE DR	306.00
018625017000	10098 VISTA AVE	306.00
018625018000	11165 TAHOE DR	306.00
018626001000	11131 TAHOE DR	306.00
018626004000	10106 SIERRA AVE	306.00
018626005000	10122 SIERRA AVE	306.00
018626006000	10129 VISTA AVE	306.00
018626008000	10091 VISTA AVE	306.00
018626010000	10115 VISTA AVE	306.00
018626011000	10074 SIERRA AVE	306.00
018626012000	10094 SIERRA AVE	306.00
018626013000	10084 SIERRA AVE	306.00
018627004000	10106 LAKE AVE	612.00
018627005000	10122 LAKE AVE	306.00
018627006000	10136 LAKE AVE	306.00
018627007000	10115 SIERRA AVE	306.00
018627008000	11083 TAHOE DR	306.00
018627009000	10091 SIERRA AVE	306.00
018627010000	10094 LAKE AVE	306.00
018627011000	10074 LAKE AVE	306.00
018630010000	10995 DONNER PASS RD	510.12
018630022000	10121 LAKE AVE	306.00
018630024000	10099 LAKE AVE	306.00
018640002000	11307 TAHOE DR	306.00
018640003000	11228 SPRING LN	306.00
018640004000	11214 SPRING LN	306.00
018640005000	11206 SPRING LN	306.00
018640006000	11182 SPRING LN	306.00
018640007000	11154 SPRING LN	306.00
018640009000	11130 SPRING LN	306.00
018640010000	10136 SIERRA AVE	306.00
018640011000	10145 SIERRA AVE	306.00
018640013000	11076 SPRING LN	306.00
018640014000	11083 SPRING LN	306.00
018640015000	11091 SPRING LN	306.00
018640017000	11125 SPRING LN	306.00
018640018000	11141 SPRING LN	306.00
018640019000	11151 SPRING LN	306.00
018640020000	11175 SPRING LN	612.00
018650007000	11061 SPRING LN	306.00
018650008000	11053 SPRING LN	306.00
018650009000	11037 SPRING LN	306.00

TAHOE TRUCKEE SANITATION AGENCY
ANNUAL BILL REPORT

TIME- 9:22:26 USER-EMILY PRGM-BC0060R PAGE 310
DATE- 6/03/19 VRSN-052119

PARCEL	DESCRIPTION	ANNUAL AMOUNT
018660044000	11168 W RIVER ST	306.00
018670011000	11734 CEDAR TRAIL	306.00
018670012000	11718 CEDAR TRAIL	306.00
018670013000	11644 WHITE FIR TRAIL	306.00
018670014000	11642 WHITE FIR TRAIL	306.00
018670015000	11626 WHITE FIR TRAIL	306.00
018670016000	11612 WHITE FIR TRAIL	306.00
018670018000	11635 WHITE FIR TRAIL	306.00
018670019000	11649 WHITE FIR TRAIL	306.00
018670020000	11675 WHITE FIR TRAIL	306.00
018670024000	10488 NORTHWOODS BLVD	306.00
018670025000	10506 NORTHWOODS BLVD	306.00
018670026000	11731 CEDAR TRAIL	306.00
018670027000	11775 CEDAR TRAIL	306.00
018670028000	11795 CEDAR TRAIL	306.00
018680005000	10355 DONNER TRAIL	306.00
018680006000	10354 NORTHWOODS BLVD	306.00
018680007000	10380 NORTHWOODS BLVD	306.00
018680008000	10406 NORTHWOODS BLVD	306.00
018680009000	10426 NORTHWOODS BLVD	306.00
018680010000	10444 NORTHWOODS BLVD	306.00
018680011000	10464 NORTHWOODS BLVD	306.00
018680014000	10421 NORTHWOODS BLVD	306.00
018680015000	10401 NORTHWOODS BLVD	306.00
018680016000	10375 NORTHWOODS BLVD	306.00
018680018000	11742 BULL PINE TRAIL	306.00
018680019000	11706 BULL PINE TRAIL	306.00
018680022000	11763 BULL PINE TRAIL	306.00
018680023000	11747 BULL PINE TRAIL	306.00
018680024000	11735 BULL PINE TRAIL	306.00
018680025000	11707 BULL PINE TRAIL	306.00
018680026000	10300 DONNER TRAIL RD	306.00
018680027000	11691 BULL PINE TRAIL	306.00
018680028000	10323 DONNER TRAIL RD	306.00
018680029000	10301 DONNER TRAIL RD	306.00
018690001000	10358 DONNER TRAIL RD	306.00
018690002000	10370 DONNER TRAIL RD	306.00
018690003000	10367 DONNER TRAIL RD	306.00
018720002000	11880 DEERFIELD DR	306.00
018720003000	11848 DEERFIELD DR	306.00
018720004000	11830 DEERFIELD DR	306.00
018720005000	11812 DEERFIELD DR	306.00
018720006000	CARMEL SKI CLUB TRUCKEE	1,922.76
018720007000	11831 DEERFIELD DR	306.00
018720008000	11849 DEERFIELD DR	306.00
018720009000	11869 DEERFIELD DR	306.00
018720010000	11879 DEERFIELD DR	306.00
018720011000	11870 DEERFIELD DR	1,530.36
018730001000	11788 DEERFIELD DR	306.00

TAHOE TRUCKEE SANITATION AGENCY
ANNUAL BILL REPORT

TIME- 9:22:26 USER-EMILY PRGM-BC0060R PAGE 311
DATE- 6/03/19 VRSN-052119

PARCEL	DESCRIPTION	ANNUAL AMOUNT
018730002000	11770 DEERFIELD DR	306.00
018730003000	11750 DEERFIELD DR	306.00
018730004000	11726 DEERFIELD DR	306.00
018730005000	11708 DEERFIELD DR	306.00
018730006000	11690 DEERFIELD DR	306.00
018730007000	11672 DEERFIELD DR	306.00
018730008000	11654 DEERFIELD DR	612.00
018730009000	11636 DEERFIELD DR	306.00
018730010000	11618 DEERFIELD DR	306.00
018730011000	11600 DEERFIELD DR	306.00
018730013000	11773 DEERFIELD DR	306.00
018730014000	11761 DEERFIELD DR	306.00
018730015000	11737 DEERFIELD DR	306.00
018730016000	11715 DEERFIELD DR	306.00
018730017000	11695 DEERFIELD DR	306.00
018730018000	11675 DEERFIELD DR	306.00
018730019000	11659 DEERFIELD DR	306.00
018750004000	10278 HWY 89	2,918.40
018750007000	11520 DEERFIELD DR	306.00
018750009000	11582 DEERFIELD DR	444.36
018750010000	11566 DEERFIELD DR	306.00
018750011000	11552 DEERFIELD DR	306.00
018750012000	11540 DEERFIELD DR	306.00
018750014000	11506 DEERFIELD DR	7,913.16
018750017000	11410 DEERFIELD BLDG A	1,020.24
018750018000	11382 DEERFIELD DR	3,525.00
018760001000	TRUCKEE HOLIDAY INN	11,779.68
018760002000	STN #6391 12375 DONNER PASS RD	981.00
018760007000	12315 DEERFIELD DR	1,394.04
018760008000	12277 DEERFIELD DR	2,160.00
018760017000	ALPINE COUNTRY LODGE	6,314.40
018760020000	10534 COLDSTREAM	2,670.00
018760022000	CHEVRON STN & RV DUMP #2139	1,819.68
018800015000	11985 SIERRA DR	612.00
018800017000	11787 SIERRA DR	306.00
018810001000	10564 BOULDERS RD #1	306.00
018810002000	10564 BOULDERS RD #3	306.00
018810003000	10564 BOULDERS RD #2	306.00
018810004000	10564 BOULDERS RD #4	306.00
018810005000	10592 BOULDERS RD #1	306.00
018810006000	10592 BOULDERS RD #3	306.00
018810007000	10592 BOULDERS RD #5	306.00
018810008000	10592 BOULDERS RD #7	306.00
018810009000	10592 BOULDERS RD #2	306.00
018810010000	10592 BOULDERS RD #4	306.00
018810011000	10592 BOULDERS RD #6	306.00
018810012000	10592 BOULDERS RD #8	306.00
018810013000	10583 BOULDERS RD #1	306.00
018810014000	10583 BOULDERS RD #3	306.00

TAHOE TRUCKEE SANITATION AGENCY
ANNUAL BILL REPORT

TIME- 9:22:26 USER-EMILY PRGM-BC0060R PAGE 312
DATE- 6/03/19 VRSN-052119

PARCEL	DESCRIPTION	ANNUAL AMOUNT
018810015000	10583 BOULDERS RD #5	306.00
018810016000	10583 BOULDERS RD #7	306.00
018810017000	10583 BOULDERS RD #2	306.00
018810018000	10583 BOULDERS RD #4	306.00
018810019000	10583 BOULDERS RD #6	306.00
018810020000	10583 BOULDERS RD #8	306.00
018810021000	10601 BOULDERS RD #1	306.00
018810022000	10601 BOULDERS RD #3	306.00
018810023000	10601 BOULDERS RD #5	306.00
018810024000	10601 BOULDERS RD #7	306.00
018810025000	10601 BOULDERS RD #2	306.00
018810026000	10601 BOULDERS RD #4	306.00
018810027000	10601 BOULDERS RD #6	306.00
018810028000	10601 BOULDERS RD #8	306.00
018810029000	10620 BOULDERS RD #1	306.00
018810030000	10620 BOULDERS RD #3	306.00
018810031000	10620 BOULDERS RD #5	306.00
018810032000	10620 BOULDERS RD #7	306.00
018810033000	10620 BOULDERS RD #2	306.00
018810034000	10620 BOULDERS RD #4	306.00
018810035000	10620 BOULDERS RD #6	306.00
018810036000	10620 BOULDERS RD #8	306.00
018810037000	11438 DOLOMITE WAY #1	306.00
018810038000	11438 DOLOMITE WAY #3	306.00
018810039000	11438 DOLOMITE WAY #2	306.00
018810040000	11438 DOLOMITE WAY #4	306.00
018810041000	11420 DOLOMITE WAY #1	306.00
018810042000	11420 DOLOMITE WAY #3	306.00
018810043000	11420 DOLOMITE WAY #5	306.00
018810044000	11420 DOLOMITE WAY #7	306.00
018810045000	11420 DOLOMITE WAY #2	306.00
018810046000	11420 DOLOMITE WAY #4	306.00
018810047000	11420 DOLOMITE WAY #6	306.00
018810048000	11420 DOLOMITE WAY #8	306.00
018810049000	11411 DOLOMITE WAY #1	306.00
018810050000	11411 DOLOMITE WAY #3	306.00
018810051000	11411 DOLOMITE WAY #5	306.00
018810052000	11411 DOLOMITE WAY #7	306.00
018810053000	11411 DOLOMITE WAY #2	306.00
018810054000	11411 DOLOMITE WAY #4	306.00
018810055000	11411 DOLOMITE WAY #6	306.00
018810056000	11411 DOLOMITE WAY #8	306.00
018810057000	11429 DOLOMITE WAY #1	306.00
018810058000	11429 DOLOMITE WAY #3	306.00
018810059000	11429 DOLOMITE WAY #5	306.00
018810060000	11429 DOLOMITE WAY #7	306.00
018810061000	11429 DOLOMITE WAY #2	306.00
018810062000	11429 DOLOMITE WAY #4	306.00
018810063000	11429 DOLOMITE WAY #6	306.00

TAHOE TRUCKEE SANITATION AGENCY
ANNUAL BILL REPORT

TIME- 9:22:26 USER-EMILY PRGM-BC0060R PAGE 313
DATE- 6/03/19 VRSN-052119

PARCEL	DESCRIPTION	ANNUAL AMOUNT
018810064000	11429 DOLOMITE WAY #8	306.00
018810065000	11455 DOLOMITE WAY #1	306.00
018810066000	11455 DOLOMITE WAY #3	306.00
018810067000	11455 DOLOMITE WAY #2	306.00
018810068000	11455 DOLOMITE WAY #4	306.00
018820001000	10885 CINNABAR WAY #1	306.00
018820002000	10885 CINNABAR WAY #3	306.00
018820003000	10885 CINNABAR WAY #5	306.00
018820004000	10885 CINNABAR WAY #7	306.00
018820005000	10885 CINNABAR WAY #2	306.00
018820006000	10855 CINNABAR WAY #4	306.00
018820007000	10885 CINNABAR WAY #6	306.00
018820008000	10885 CINNABAR WAY #8	306.00
018820009000	10863 CINNABAR WAY #1	306.00
018820010000	10863 CINNABAR WAY #3	306.00
018820011000	10863 CINNABAR WAY #5	306.00
018820012000	10863 CINNABAR WAY #7	306.00
018820013000	10863 CINNABAR WAY #2	306.00
018820014000	10863 CINNABAR WAY #4	306.00
018820015000	10863 CINNABAR WAY #6	306.00
018820016000	10863 CINNABAR WAY #8	306.00
018820017000	10841 CINNABAR WAY #1	306.00
018820018000	10841 CINNABAR WAY #3	306.00
018820019000	10841 CINNABAR WAY #2	306.00
018820020000	10841 CINNABAR WAY #4	306.00
018820021000	10844 CINNABAR WAY #1	306.00
018820022000	10844 CINNABAR WAY #3	306.00
018820023000	10844 CINNABAR WAY #5	306.00
018820024000	10844 CINNABAR WAY #7	306.00
018820025000	10844 CINNABAR WAY #2	306.00
018820026000	10844 CINNABAR WAY #4	306.00
018820027000	10844 CINNABAR WAY #6	306.00
018820028000	10844 CINNABAR WAY #8	306.00
018820029000	10868 CINNABAR WAY #1	306.00
018820030000	10868 CINNABAR WAY #3	306.00
018820031000	10868 CINNABAR WAY #5	306.00
018820032000	10868 CINNABAR WAY #7	306.00
018820033000	10868 CINNABAR WAY #2	306.00
018820034000	10868 CINNABAR WAY #4	306.00
018820035000	10868 CINNABAR WAY #6	306.00
018820036000	10868 CINNABAR WAY #8	306.00
018820037000	10890 CINNABAR WAY #7	306.00
018820038000	10890 CINNABAR WAY #5	306.00
018820039000	10890 CINNABAR WAY #3	306.00
018820040000	10890 CINNABAR WAY #1	306.00
018820041000	10890 CINNABAR WAY #8	306.00
018820042000	10890 CINNABAR WAY #6	306.00
018820043000	10890 CINNABAR WAY #4	306.00
018820044000	10890 CINNABAR WAY #2	306.00

TAHOE TRUCKEE SANITATION AGENCY
ANNUAL BILL REPORT

TIME- 9:22:26 USER-EMILY PRGM-BC0060R PAGE 314
DATE- 6/03/19 VRSN-052119

PARCEL	DESCRIPTION	ANNUAL AMOUNT
018820045000	10917 CINNABAR WAY #1	306.00
018820046000	10917 CINNABAR WAY #3	306.00
018820047000	10917 CINNABAR WAY #2	306.00
018820048000	10917 CINNABAR WAY #4	306.00
018820049000	10903 CINNABAR WAY #1	306.00
018820050000	10903 CINNABAR WAY #3	306.00
018820051000	10903 CINNABAR WAY #2	306.00
018820052000	10903 CINNABAR WAY #4	306.00
018820053000	11530 DOLOMITE WAY #1	306.00
018820054000	11530 DOLOMITE WAY #3	306.00
018820055000	11530 DOLOMITE WAY #5	306.00
018820056000	11530 DOLOMITE WAY #7	306.00
018820057000	11530 DOLOMITE WAY #2	306.00
018820058000	11530 DOLOMITE WAY #4	306.00
018820059000	11530 DOLOMITE WAY #6	306.00
018820060000	11530 DOLOMITE WAY #8	306.00
018830001000	11612 DOLOMITE WAY #1	306.00
018830002000	11612 DOLOMITE WAY #3	306.00
018830003000	11612 DOLOMITE WAY #2	306.00
018830004000	11612 DOLOMITE WAY #4	306.00
018830005000	11592 DOLOMITE WAY #1	306.00
018830006000	11592 DOLOMITE WAY #3	306.00
018830007000	11592 DOLOMITE WAY #2	306.00
018830008000	11592 DOLOMITE WAY #4	306.00
018830009000	11574 DOLOMITE WAY #1	306.00
018830010000	11574 DOLOMITE WAY #3	306.00
018830011000	11574 DOLOMITE WAY #2	306.00
018830012000	11574 DOLOMITE WAY #4	306.00
018830013000	11637 DOLOMITE WAY #1	306.00
018830014000	11637 DOLOMITE WAY #3	306.00
018830015000	11637 DOLOMITE WAY #2	306.00
018830016000	11637 DOLOMITE WAY #4	306.00
018830017000	11623 DOLOMITE WAY #1	306.00
018830018000	11623 DOLOMITE WAY #3	306.00
018830019000	11623 DOLOMITE WAY #2	306.00
018830020000	11623 DOLOMITE WAY #4	306.00
018830021000	11491 DOLOMITE WAY #1	306.00
018830022000	11491 DOLOMITE WAY #3	306.00
018830023000	11491 DOLOMITE WAY #5	306.00
018830024000	11491 DOLOMITE WAY #7	306.00
018830025000	11491 DOLOMITE WAY #2	306.00
018830026000	11491 DOLOMITE WAY #4	306.00
018830027000	11491 DOLOMITE WAY #6	306.00
018830028000	11491 DOLOMITE WAY #8	306.00
018830029000	11527 DOLOMITE WAY #1	306.00
018830030000	11527 DOLOMITE WAY #3	306.00
018830031000	11527 DOLOMITE WAY #5	306.00
018830032000	11527 DOLOMITE WAY #7	306.00
018830033000	11527 DOLOMITE WAY #2	306.00

TAHOE TRUCKEE SANITATION AGENCY
ANNUAL BILL REPORT

TIME- 9:22:26 USER-EMILY PRGM-BC0060R PAGE 315
DATE- 6/03/19 VRSN-052119

PARCEL	DESCRIPTION	ANNUAL AMOUNT
018830034000	11527 DOLOMITE WAY #4	306.00
018830035000	11527 DOLOMITE WAY #6	306.00
018830036000	11527 DOLOMITE WAY #8	306.00
018830037000	11541 DOLOMITE WAY #1	306.00
018830038000	11541 DOLOMITE WAY #3	306.00
018830039000	11541 DOLOMITE WAY #2	306.00
018830040000	11541 DOLOMITE WAY #4	306.00
018830041000	11609 DOLOMITE WAY #1	306.00
018830042000	11609 DOLOMITE WAY #3	306.00
018830043000	11609 DOLOMITE WAY #2	306.00
018830044000	11609 DOLOMITE WAY #4	306.00
018830045000	11595 DOLOMITE WAY #1	306.00
018830046000	11595 DOLOMITE WAY #3	306.00
018830047000	11595 DOLOMITE WAY #2	306.00
018830048000	11595 DOLOMITE WAY #4	306.00
018840001000	11581 DOLOMITE WAY #1	306.00
018840002000	11581 DOLOMITE WAY #3	306.00
018840003000	11581 DOLOMITE WAY #2	306.00
018840004000	11581 DOLOMITE WAY #4	306.00
018840005000	11567 DOLIMITE WAY #1	306.00
018840006000	11567 DOLOMITE WAY #3	306.00
018840007000	11567 DOLOMITE WAY #2	306.00
018840008000	11567 DOLOMITE WAY #4	306.00
019020001000	10132 INDIAN JACK RD	306.00
019020005000	10016 KEISER AVE	306.00
019020006000	10024 KEISER AVE	306.00
019020007000	10038 KEISER AVE	918.00
019020008000	10046 KEISER AVE	306.00
019020009000	10060 KEISER AVE	306.00
019020010000	10064 KEISER AVE	306.00
019020012000	10175 SMITH ST	612.00
019030002000	10206 E JIBBOOM ST	612.00
019030003000	10294 TROUT CREEK RD	306.00
019030004000	10306 TROUT CREEK RD	306.00
019030005000	10310 TROUT CREEK RD	306.00
019030008000	10242 CHURCH ST	549.36
019030010000	10198 CHURCH ST	588.60
019030017000	10035 KEISER AVE	306.00
019030018000	10060 E JIBBOOM ST	918.00
019030020000	10098 E JIBBOOM ST	306.00
019030021000	10114 E JIBBOOM ST	306.00
019030022000	10136 E JIBBOOM ST	306.00
019030023000	10144 E JIBBOOM ST	306.00
019030024000	10160 E JIBBOOM ST	306.00
019030025000	10200 KEISER AVE	306.00
019030028000	10160 SMART ST	306.00
019030029000	10130 SMART ST	306.00
019030030000	10076 SMART ST	306.00
019030033000	10093 KEISER AVE U1	306.00

TAHOE TRUCKEE SANITATION AGENCY
ANNUAL BILL REPORT

TIME- 9:22:26 USER-EMILY PRGM-BC0060R PAGE 316
DATE- 6/03/19 VRSN-052119

PARCEL	DESCRIPTION	ANNUAL AMOUNT
019030034000	10091 KEISER AVE U2	306.00
019030035000	10089 KEISER AVE U3	306.00
019030036000	10087 KEISER AVE U4	306.00
019030037000	10085 KEISER AVE U5	306.00
019030038000	10083 KEISER AVE U6	306.00
019030039000	10081 KEISER AVE U7	306.00
019030040000	10079 KEISER AVE U8	306.00
019030041000	10077 KEISER AVE U9	306.00
019030048000	10124 & 10116 E ST	973.08
019080003000	10296 HIGH ST	306.00
019080004000	10286 HIGH ST	306.00
019080005000	10278 HIGH ST	612.00
019080006000	10266 HIGH ST	306.00
019080008000	10310 HIGH ST	306.00
019080010000	10326 HIGH ST	306.00
019080013000	10343 HIGH ST	627.84
019080014000	10363 HIGH ST	353.16
019080017000	10356 DONNER PASS RD	627.84
019080018000	10330 DONNER PASS RD	1,216.44
019080020000	10293 HIGH ST	306.00
019080021000	10281 HIGH ST	612.00
019080024000	10230 DONNER PASS RD	306.00
019080025000	10236 DONNER PASS RD	462.96
019080026000	10250 DONNER PASS RD	1,379.52
019080027000	10260 DONNER PASS RD	306.00
019080028000	10270 DONNER PASS RD	1,177.20
019080029000	10280 DONNER PASS RD	392.40
019080031000	10320 DONNER PASS RD	650.52
019080033000	10344 DONNER PASS RD	392.40
019080034000	10374 DONNER PASS RD	588.60
019080037000	10382 DONNER PASS RD	784.80
019080040000	10396 DONNER PASS RD	431.64
019080043000	10292 DONNER PASS RD	2,238.72
019090004000	10056 SPRING ST	431.64
019090007000	10214 DONNER PASS RD	306.00
019090008000	10200 COMMERCIAL ROW DAVES SKI	580.68
019090009000	10192 DONNER PASS RD	1,274.40
019090010000	EL TORO BRAVO RESTAURANT	2,692.80
019090011000	10178 DONNER PASS RD	3,978.00
019090015000	10130 DONNER PASS RD	2,000.88
019090016000	10128 DONNER PASS RD	588.60
019090017000	10122 DONNER PASS RD	274.68
019090021000	TREEHOUSE & TRAVEL AGENCY	588.60
019090022000	CABONA BLDG	549.36
019090023000	10039 W RIVER ST	306.00
019090024000	10055 W RIVER ST	306.00
019090025000	10069 W RIVER ST	1,600.92
019090026000	10075 W RIVER ST	1,801.20
019090029000	10095 W RIVER ST	667.08

TAHOE TRUCKEE SANITATION AGENCY
ANNUAL BILL REPORT

TIME- 9:22:26 USER-EMILY PRGM-BC0060R PAGE 317
DATE- 6/03/19 VRSN-052119

PARCEL	DESCRIPTION	ANNUAL AMOUNT
019090030000	10101 W RIVER ST	3,022.92
019090031000	10115 W RIVER ST	392.40
019090032000	10131 W RIVER ST	306.00
019090033000	10141 W RIVER ST	306.00
019090034000	10145 W RIVER ST	306.00
019090037000	10097 RIVERSIDE DR	306.00
019090038000	10093 RIVERSIDE DR	306.00
019090040000	10083 RIVERSIDE DR	306.00
019090043000	10069 RIVERSIDE DR	1,224.00
019090044000	10051 RIVERSIDE DR	306.00
019090045000	10087 & 10089 W RIVER ST	780.00
019100002000	10092 DONNER PASS RD	313.92
019100003000	TRUCKEE VARIETY SHOPPE	235.44
019100007000	10072 DONNER PASS RD CAPITOL	941.76
019101003000	10099 JIBBOOM ST	274.68
019101004000	10085 JIBBOOM ST	462.96
019101008000	TOTALLY BOARD	196.20
019101011000	SMARTS ANNEX JIBBOOM ST	797.52
019102001000	10137 HIGH STREET	306.00
019102009000	10116 JIBBOOM ST	1,012.32
019102010000	10098 JIBBOOM ST	1,177.20
019102012000	10060 JIBBOOM ST	1,530.00
019102015000	10060 JIBBOOM ST	612.00
019102016000	10002 JIBBOOM ST	1,836.00
019102020000	10120 JIBBOOM ST	306.00
019103001000	10154 HIGH ST/RICHARDSON HOUSE	1,926.96
019103002000	10144 HIGH ST	306.00
019103003000	10132 HIGH ST	306.00
019103004000	10126 HIGH ST	306.00
019103005000	10118 HIGH ST	306.00
019103006000	10106 HIGH ST	306.00
019103008000	10092 HIGH ST	306.00
019103009000	10076 HIGH ST	306.00
019103010000	10062 HIGH ST	306.00
019103011000	10052 HIGH ST	306.00
019103012000	10046 HIGH ST	306.00
019103014000	10032 HIGH ST	1,530.00
019103015000	10024 HIGH ST	306.00
019103016000	10016 HIGH ST	306.00
019103017000	10008 HIGH ST	612.00
019103019000	10098 HIGH ST	306.00
019104001000	10134 PERKIN ST	306.00
019104006000	10078 PERKIN ST	306.00
019104012000	10126 PERKIN ST	306.00
019104013000	10112 PERKIN ST	306.00
019104015000	10088 PERKIN ST	306.00
019104016000	10110 PERKIN ST	306.00
019104017000	10100 PERKIN ST	306.00
019105001000	10111 SPRING ST	306.00

TAHOE TRUCKEE SANITATION AGENCY
ANNUAL BILL REPORT

TIME- 9:22:26 USER-EMILY PRGM-BC0060R PAGE 318
DATE- 6/03/19 VRSN-052119

PARCEL	DESCRIPTION	ANNUAL AMOUNT
019105002000	10130 KEISER AVE	306.00
019105003000	10114 KEISER AVE	306.00
019105004000	10106 KEISER AVE	612.00
019105006000	10092 KEISER AVE	306.00
019105008000	10088 KEISER AVE	306.00
019105009000	10080 KEISER AVE	306.00
019107001000	10184 HIGH ST	306.00
019108005000	10202 KEISER AVE	306.00
019108007000	10198 KEISER AVE	306.00
019108008000	10190 KEISER AVE	306.00
019108009000	10174 KEISER AVE	306.00
019108010000	10174 KEISER AVE	306.00
019110005000	10020 CHURCH ST	824.04
019110006000	10030 CHURCH ST	156.96
019110007000	10010 CHURCH ST	392.40
019110008000	CASA BAEZA	3,743.64
019111001000	10007 BRIDGE ST	10,829.52
019111002000	10035 CHURCH ST 9940 DPR	1,090.80
019111004000	10053 CHURCH ST	918.00
019111005000	10061 CHURCH ST	306.00
019112001000	10074 E ST	306.00
019112003000	10092 E STREET	306.00
019113001000	10090 CHURCH ST	392.40
019113002000	10100 CHURCH ST	306.00
019113003000	10106 CHURCH ST	306.00
019113004000	10110 CHURCH ST	306.00
019113005000	10118 CHURCH ST	306.00
019114001000	10152 CHURCH ST	306.00
019114002000	10160 CHURCH ST	306.00
019114003000	10144 CHURCH ST	306.00
019120001000	10527 FOXMEAD LN	306.00
019120004000	10331 W RIVER ST	667.08
019120007000	10451 W RIVER ST	306.00
019120008000	10511 W RIVER ST	306.00
019120011000	10262 W RIVER ST	235.44
019120012000	10404 DONNER PASS RD	306.00
019120013000	10412 DONNER PASS	1,776.00
019120014000	10418 DONNER PASS RD	2,104.08
019120015000	10466 DONNER PASS RD	553.44
019120016000	10448 DONNER PASS RD	824.04
019130003000	TRUCKEE BULK PLANT	156.96
019130006000	10199 W RIVER ST	2,142.00
019130011000	10205 RIVERSIDE DR	306.00
019130013000	10191 RIVERSIDE DR	306.00
019130014000	RIVERSIDE APARTMENTS	1,224.00
019130015000	10171 RIVERSIDE DR	306.00
019130016000	10159 RIVERSIDE DR	306.00
019130017000	10153 RIVERSIDE DR	612.00
019130018000	10145 RIVERSIDE DR	612.00

TAHOE TRUCKEE SANITATION AGENCY
ANNUAL BILL REPORT

TIME- 9:22:26 USER-EMILY PRGM-BC0060R PAGE 319
DATE- 6/03/19 VRSN-052119

PARCEL	DESCRIPTION	ANNUAL AMOUNT
019130019000	10137 RIVERSIDE DR	306.00
019130020000	10125 RIVERSIDE DR	306.00
019130030000	10127 S RIVER ST	306.00
019130031000	10115 S RIVER ST	306.00
019130032000	10105 S RIVER ST	306.00
019130033000	10099 S RIVER ST	306.00
019130034000	10091 S RIVER ST	306.00
019130036000	10107 RIVERSIDE DR	306.00
019130038000	10119 RIVERSIDE DR	306.00
019130039000	10122 S RIVER ST	306.00
019130040000	10100 S RIVER ST	306.00
019130041000	10074 S RIVER ST	306.00
019130042000	10050 S RIVER ST	306.00
019130048000	10167 W RIVER ST	612.00
019130050000	10191 W RIVER ST	306.00
019130051000	10187 W RIVER ST	306.00
019140002000	10024 S RIVER ST	612.00
019140003000	10061 S RIVER ST	564.72
019140004000	10053 S RIVER ST	306.00
019140008000	10266 OLD BROCKWAY RD	306.00
019140009000	10296 OLD BROCKWAY RD	235.44
019140015000	10037 S RIVER ST	306.00
019140016000	10023 S RIVER ST	306.00
019140020000	10001 S RIVER ST	306.00
019140021000	9981 S RIVER ST	612.00
019150001000	10021 RIVERSIDE DR	690.48
019150002000	10031 W RIVER ST	306.00
019150003000	10011 RIVERSIDE DR	306.00
019150004000	10015 W RIVER ST	3,249.00
019150008000	10009 W RIVER ST	1,047.84
019151010000	10083 E RIVER ST	306.00
019151011000	10099 E RIVER ST	1,334.16
019151012000	10107 E RIVER ST	306.00
019151013000	10117 E RIVER ST	306.00
019151014000	10129 E RIVER ST	306.00
019151015000	10143 E RIVER ST	306.00
019151016000	10151 E RIVER ST	306.00
019151017000	10159 E RIVER ST	306.00
019151022000	10201 E RIVER ST	306.00
019151023000	10211 E RIVER ST	306.00
019151024000	10221 E RIVER ST	306.00
019151025000	10235 E RIVER ST	306.00
019151026000	10243 E RIVER ST	306.00
019151027000	10009 E RIVER ST	2,882.88
019151028000	10017 E RIVER ST	306.00
019151029000	10179 E RIVER ST	306.00
019151036000	10189 E RIVER ST	306.00
019151040000	10037 E RIVER ST	306.00
019151044000	10049 E RIVER ST	306.00

TAHOE TRUCKEE SANITATION AGENCY
ANNUAL BILL REPORT

TIME- 9:22:26 USER-EMILY PRGM-BC0060R PAGE 320
DATE- 6/03/19 VRSN-052119

PARCEL	DESCRIPTION	ANNUAL AMOUNT
019151045000	10055 E RIVER ST	612.00
019151047000	10069 E RIVER ST	306.00
019151048000	10061 E RIVER ST	612.00
019152007000	10084 SE RIVER ST	612.00
019152012000	10037 SE RIVER ST	306.00
019152014000	10076 SE RIVER ST	306.00
019152015000	10040 SE RIVER ST	612.00
019152016000	10050 SE RIVER ST	582.72
019152017000	10064 SE RIVER ST	306.00
019152041000	10098 SE RIVER ST	612.00
019152042000	10110 SE RIVER ST	612.00
019152047000	10049 SE RIVER ST	306.00
019152048000	10057 SE RIVER ST	306.00
019152049000	10065 SE RIVER ST	306.00
019152050000	10077 SE RIVER ST	306.00
019152051000	10085 SE RIVER ST	306.00
019152052000	10093 SE RIVER ST	306.00
019152053000	10101 SE RIVER ST	306.00
019152054000	10041 SE RIVER ST	306.00
019152059000	10111 SE RIVER ST/PREV TRAILER	612.00
019160010000	10349 E RIVER ST	306.00
019160024000	10279 E RIVER ST	306.00
019160027000	10357 E RIVER ST	306.00
019160028000	10259 E RIVER ST	306.00
019160029000	10251 E RIVER ST	306.00
019160031000	10273 E RIVER ST	306.00
019160042000	10305 E RIVER ST	306.00
019160043000	10311 E RIVER ST	306.00
019160045000	10319 E RIVER ST	306.00
019300008000	10593 FOXMEAD LN	306.00
019300009000	10584 FOXMEAD LN	306.00
019300011000	10579 FOXMEAD LN	306.00
019300021000	10320 OLD BROCKWAY RD	1,530.00
019300024000	10539 FOXMEAD LN	306.00
019300025000	10557 FOXMEAD LN	306.00
019300041000	10925 W RIVER ST	808.20
019300042000	W RIVER WAREHOUSE BLDG B	1,216.44
019300043000	10960 W RIVER ST	4,041.72
019300045000	11036 W RIVER ST	549.36
019300049000	10816 W RIVER ST	462.96
019300054000	10607 W RIVER ST BUSINESS PARK	6,121.44
019300061000	10411 RIVER PARK PL	1,208.52
019300062000	10383 RIVER PARK PL	235.44
019300063000	10338 RIVER PARK PL	627.84
019300077000	10638 ASPENWOOD RD	306.00
019300078000	10586 ASPENWOOD RD	306.00
019300081000	10512 ASPENWOOD RD	306.00
019300083000	10601 ASPENWOOD RD	306.00
019310001000	10222 REYNOLDS WAY	306.00

TAHOE TRUCKEE SANITATION AGENCY
ANNUAL BILL REPORT

TIME- 9:22:26 USER-EMILY PRGM-BC0060R PAGE 321
DATE- 6/03/19 VRSN-052119

PARCEL	DESCRIPTION	ANNUAL AMOUNT
019310002000	10206 REYNOLDS WAY	306.00
019310003000	10188 REYNOLDS WAY	306.00
019310004000	10170 REYNOLDS WAY	306.00
019310005000	10154 REYNOLDS WAY	306.00
019310006000	10136 REYNOLDS WAY	306.00
019310007000	10118 REYNOLD WAY	306.00
019310008000	10102 REYNOLD WAY	306.00
019310009000	10086 REYNOLDS WAY	306.00
019310010000	10065 REYNOLDS WAY	306.00
019310011000	10083 REYNOLDS WAY	306.00
019310012000	10101 REYNOLDS WAY	306.00
019310013000	10274 STEWART CT	306.00
019310014000	10266 STEWART CT	306.00
019310015000	10265 STEWART CT	306.00
019310017000	10287 STEWART CT	306.00
019310019000	10173 REYNOLDS WAY	306.00
019310020000	10191 REYNOLDS WAY	306.00
019320001000	10248 REYNOLDS WAY	306.00
019320002000	10276 REYNOLDS WAY	306.00
019320003000	10294 REYNOLDS WAY	306.00
019320009000	10396 REYNOLDS WAY	306.00
019320010000	10399 REYNOLDS WAY	306.00
019320011000	10381 REYNOLDS WAY	306.00
019320014000	10327 REYNOLDS WAY	306.00
019320015000	10309 REYNOLDS WAY	306.00
019320016000	10291 REYNOLDS WAY	306.00
019320017000	10273 REYNOLDS WAY	306.00
019320018000	10225 REYNOLDS WAY	306.00
019320019000	10229 REYNOLDS WAY	306.00
019320020000	10437 ESTATES DR	306.00
019320021000	10416 MARTIS DR	306.00
019320022000	10458 REYNOLDS WAY	306.00
019320023000	10438 REYNOLDS WAY	306.00
019320024000	10457 REYNOLDS WAY	306.00
019320025000	10437 REYNOLDS WAY	306.00
019320026000	10295 ESTATES DR	306.00
019320027000	10281 ESTATES DR	306.00
019320028000	10265 ESTATES DR	306.00
019320029000	10251 ESTATES DR	306.00
019320030000	10355 REYNOLD WAY	306.00
019330001000	10854 STAR PINE RD	306.00
019330002000	10872 STAR PINE RD	306.00
019330003000	10888 STAR PINE RD	306.00
019330006000	10855 STAR PINE RD	306.00
019330007000	10875 STAR PINE RD	306.00
019330008000	10550 JEFFERY PINE RD	306.00
019330009000	10888 PINE CIRCLE	306.00
019330010000	10876 PINE CIRCLE	306.00
019330011000	10870 PINE CIRCLE	306.00

TAHOE TRUCKEE SANITATION AGENCY
ANNUAL BILL REPORT

TIME- 9:22:26 USER-EMILY PRGM-BC0060R PAGE 322
DATE- 6/03/19 VRSN-052119

PARCEL	DESCRIPTION	ANNUAL AMOUNT
019330012000	10877 PINE CIRCLE	306.00
019330013000	10472 JEFFREY PINE RD	306.00
019330016000	10918 STAR PINE RD	306.00
019330017000	10551 JEFFREY PINE RD	306.00
019330018000	10533 JEFFREY PINE RD	306.00
019330019000	10511 JEFFERY PINE RD	306.00
019330020000	10491 JEFFREY PINE RD	306.00
019330021000	10471 JEFFREY PINE RD	306.00
019330022000	10459 JEFFERY PINE RD	306.00
019330039000	10998 STAR PINE RD	306.00
019330040000	11026 STAR PINE RD	306.00
019330042000	10372 WHITE FIR RD	306.00
019330043000	10358 WHITE FIR RD	306.00
019330044000	10340 WHITE FIR RD	306.00
019330045000	10326 WHITE FIR RD	306.00
019330049000	10610 JEFFREY PINE RD	306.00
019330051000	10611 JEFFREY PINE RD	306.00
019340005000	10281 JEFFERY PINE RD	306.00
019340006000	10269 JEFFERY PINE RD	306.00
019340007000	10247 JEFFERY PINE RD	306.00
019340008000	10225 JEFFERY PINE RD	306.00
019340009000	10153 JEFFERY PINE RD	306.00
019340010000	10135 JEFFERY PINE RD	306.00
019340011000	10121 JEFFERY PINE RD	306.00
019340012000	10099 JEFFERY PINE RD	306.00
019340013000	10077 JEFFERY PINE RD	306.00
019340014000	10057 JEFFERY PINE RD	306.00
019340015000	10140 RED FIR RD	306.00
019340036000	10141 RED FIR RD	306.00
019340037000	10198 WHITE FIR RD	306.00
019340038000	10210 WHITE FIR RD	306.00
019340039000	10226 WHITE FIR RD	306.00
019340040000	10236 WHITE FIR RD	306.00
019340041000	10256 WHITE FIR RD	306.00
019340042000	10268 WHITE FIR RD	306.00
019340043000	10284 WHITE FIR RD	306.00
019340044000	10304 WHITE FIR RD	306.00
019350001000	10215 WHITE FIR RD	306.00
019350002000	10245 WHITE FIR RD	306.00
019350003000	10265 WHITE FIR RD	306.00
019350004000	10283 WHITE FIR RD	306.00
019350005000	10303 WHITE FIR RD	306.00
019350006000	10325 WHITE FIR RD	306.00
019350007000	10341 WHITE FIR RD	306.00
019350009000	10371 WHITE FIR RD	306.00
019350010000	11070 STAR PINE RD	306.00
019350011000	11080 STAR PINE RD	306.00
019350012000	11075 STAR PINE RD	306.00
019350013000	11090 STAR PINE RD	306.00

TAHOE TRUCKEE SANITATION AGENCY
ANNUAL BILL REPORT

TIME- 9:22:26 USER-EMILY PRGM-BC0060R PAGE 323
DATE- 6/03/19 VRSN-052119

PARCEL	DESCRIPTION	ANNUAL AMOUNT
019350014000	11102 STAR PINE RD	306.00
019350015000	11122 STAR PINE RD	306.00
019350016000	10414 MARTIS VALLEY RD	306.00
019350017000	10438 MARTIS VALLEY RD	306.00
019350018000	10378 SUGAR PINE RD	306.00
019350019000	10350 SUGAR PINE RD	306.00
019350020000	10332 SUGAR PINE RD	306.00
019350021000	10318 SUGAR PINE RD	306.00
019350022000	10304 SUGAR PINE RD	306.00
019350024000	10242 MARTIS VALLEY RD	306.00
019350025000	10220 MARTIS VALLEY RD	306.00
019350026000	10300 MARTIS VALLEY RD	306.00
019350027000	10331 SUGAR PINE RD	306.00
019350028000	10361 SUGAR PINE RD	306.00
019350029000	10383 SUGAR PINE RD	306.00
019350030000	10378 MARTIS VALLEY RD	306.00
019350031000	10360 MARTIS VALLEY RD	306.00
019350032000	10328 MARTIS VALLEY RD	306.00
019350034000	11052 STAR PINE RD	306.00
019360002000	10296 JEFFERY PINE RD	4,284.00
019360003000	10276 JEFFERY PINE RD	4,284.00
019360007000	10070 JEFFERY PINE RD	306.00
019360008000	10254 JEFFERY PINE RD	306.00
019360009000	10228 JEFFERY PINE RD	306.00
019360010000	10150 JEFFERY PINE RD	306.00
019360011000	10132 JEFFERY PINE RD	306.00
019360014000	10104 JEFFREY PINE RD	306.00
019360016000	10120 JEFFREY PINE RD	306.00
019360018000	10338 JEFFREY PINE RD	306.00
019360019000	10338 JEFFREY PINE RD	306.00
019360020000	10334 JEFFREY PINE RD	306.00
019360021000	10334 JEFFREY PINE RD	306.00
019360022000	10330 JEFFERY PINE RD	306.00
019360023000	10346 JEFFREY PINE RD	306.00
019360024000	10346 JEFFREY PINE RD	306.00
019360025000	10342 JEFFREY PINE RD	306.00
019360026000	10342 JEFFREY PINE RD	306.00
019370041000	COMFORT STATION HOLE 5	1,412.64
019400005000	10230 INDIAN JACK RD	5,892.84
019400016000	11668 TUNDRA DR	306.00
019400031000	11661 TUNDRA DR	306.00
019410003000	10100 HWY 89 N	59,718.72
019410039000	92 AFFORDABLE HOUSING UNITS	29,133.00
019410041000	FRISHMANS HOLLOW	10,380.60
019420046000	10642 PIONEER TRAIL	2,511.36
019440078000	10765 E RIVER ST	353.16
019450017000	VILLAGE GREEN TRAILER CT	37,803.84
019450021000	10400 ESTATES DR	306.00
019450029000	10948 BROCKWAY RD	2,377.20

TAHOE TRUCKEE SANITATION AGENCY
ANNUAL BILL REPORT

TIME- 9:22:26 USER-EMILY PRGM-BC0060R PAGE 324
DATE- 6/03/19 VRSN-052119

PARCEL	DESCRIPTION	ANNUAL AMOUNT
019450048000	10880 BROCKWAY RD	353.16
019450049000	10870 BROCKWAY RD	1,137.96
019450060000	10100 ESTATES DR	35,120.16
019450063000	10918 BROCKWAY	8,833.80
019450069000	10361 ESTATES DR	306.00
019450070000	10360 ESTATES DR	306.00
019450071000	10314 ESTATES DR	306.00
019460020000	10678 DONNER PASS RD	502.20
019460024000	10833 DONNER PASS RD	1,451.88
019490004000	10770 JEFFREY PINE RD	306.00
019490011000	10649 JEFFREY PINE RD	306.00
019520001000	10416 PALISADES DR	1,224.00
019520002000	10400 PALISADES DR	1,224.00
019520003000	10384 PALISADES DR	1,224.00
019520004000	10368 PALISADES DR	1,224.00
019540002000	10145 MARTIS VALLEY RD	1,224.00
019540003000	10121 MARTIS VALLEY RD	1,836.00
019540004000	10073 MARTIS VALLEY RD	3,672.00
019540011000	10049 MARTIS VALLEY RD	2,767.44
019540013000	10189 MARTIS VALLEY RD #A	306.00
019540014000	10189 MARTIS VALLEY RD #B	306.00
019540015000	10191 MARTIS VALLEY RD #A	306.00
019540016000	10191 MARTIS VALLEY RD #B	306.00
019540017000	10193 MARTIS VALLEY RD #A	306.00
019540018000	10193 MARTIS VALLEY RD #B	306.00
019540019000	10193 MARTIS VALLEY RD #C	306.00
019540020000	10197 MARTIS VALLEY RD #A	306.00
019540021000	10197 MARTIS VALLEY RD #B	306.00
019540022000	10195 MARTIS VALLEY RD #A	306.00
019540023000	10195 MARTIS VALLEY RD #B	306.00
019540024000	10195 MARTIS VALLEY RD #C	306.00
019540025000	10199 MARTIS VALLEY RD #A	306.00
019540026000	10199 MARTIS VALLEY RD #B	306.00
019540027000	10201 MARTIS VALLEY RD #A	306.00
019540028000	10201 MARTIS VALLEY RD #B	306.00
019550032000	10529 SNOWBERRY RD	306.00
019550033000	10580 TORREY PINE RD	306.00
019550034000	10620 RED FIR RD	306.00
019550035000	10652 RED FIR RD	306.00
019550036000	10660 RED FIR RD	306.00
019550037000	10516 MARTIS VALLEY RD	306.00
019550038000	10534 MARTIS VALLEY RD	306.00
019550039000	10554 MARTIS VALLEY RD	306.00
019550041000	10592 MARTIS VALLEY RD	306.00
019550042000	10610 MARTIS VALLEY RD	306.00
019550043000	10630 MARTIS VALLEY RD	306.00
019550044000	10644 MARTIS VALLEY RD	306.00
019550045000	10621 MARTIS VALLEY RD	306.00
019550046000	10599 MARTIS VALLEY RD	306.00

TAHOE TRUCKEE SANITATION AGENCY
ANNUAL BILL REPORT

TIME- 9:22:26 USER-EMILY PRGM-BC0060R PAGE 325
DATE- 6/03/19 VRSN-052119

PARCEL	DESCRIPTION	ANNUAL AMOUNT
019550048000	10553 STONE PINE RD	306.00
019550049000	10537 STONE PINE RD	306.00
019550050000	10519 STONE PINE RD	306.00
019550051000	10501 STONE PINE RD	306.00
019551053000	10458 STONE PINE RD	306.00
019551054000	10474 STONE PINE RD	306.00
019551055000	10512 STONE PINE RD	306.00
019551056000	10526 STONE PINE RD	306.00
019551057000	10556 STONE PINE RD	306.00
019551058000	10517 MARTIS VALLEY RD	306.00
019551059000	10505 MARTIS VALLEY RD	306.00
019551060000	10457 MARTIS VALLEY RD	306.00
019551061000	10425 MARTIS VALLEY RD	306.00
019551062000	11188 STAR PINE RD	306.00
019551063000	11212 STAR PINE RD	306.00
019551064000	11226 STAR PINE RD	306.00
019551065000	11238 STAR PINE RD	306.00
019551066000	11250 STAR PINE RD	306.00
019551067000	11264 STAR PINE RD	306.00
019551069000	10488 STONE PINE RD	306.00
019551070000	10460 MARTIS VALLEY RD	612.00
019551071000	10643 RED FIR DR	306.00
019551072000	10467 STONE PINE RD	306.00
019560001000	10381 MARTIS VALLEY RD	306.00
019560002000	11215 STAR PINE RD	306.00
019560003000	11241 STAR PINE RD	306.00
019560004000	11265 STAR PINE RD	306.00
019560005000	11277 STAR PINE RD	306.00
019560006000	11299 STAR PINE RD	306.00
019560007000	11280 STAR PINE RD	306.00
019560008000	11313 STAR PINE RD	306.00
019560009000	11850 OLD MILL RD	306.00
019560010000	11824 OLD MILL RD	306.00
019560011000	11810 OLD MILL RD	306.00
019560012000	11790 OLD MILL RD	306.00
019560013000	11776 OLD MILL RD	306.00
019560014000	11748 OLD MILL RD	306.00
019560015000	11728 OLD MILL RD	306.00
019560016000	11714 OLD MILL RD	306.00
019560017000	11715 OLD MILL RD	306.00
019560018000	11733 OLD MILL RD	306.00
019560021000	11791 OLD MILL RD	306.00
019560022000	11811 OLD MILL RD	306.00
019560024000	10384 COLUMBINE RD	306.00
019560025000	10366 COLUMBINE RD	306.00
019560026000	10346 COLUMBINE RD	306.00
019560027000	10328 COLUMBINE RD	306.00
019560044000	10112 COLUMBINE RD	306.00
019560047000	10111 COLUMBINE RD	306.00

TAHOE TRUCKEE SANITATION AGENCY
ANNUAL BILL REPORT

TIME- 9:22:26 USER-EMILY PRGM-BC0060R PAGE 326
DATE- 6/03/19 VRSN-052119

PARCEL	DESCRIPTION	ANNUAL AMOUNT
019560048000	10121 COLUMBINE RD	306.00
019560049000	10141 COLUMBINE RD	306.00
019560050000	10149 COLUMBINE RD	306.00
019560051000	10165 COLUMBINE RD	306.00
019560052000	10175 COLUMBINE RD	306.00
019560053000	10195 COLUMBINE RD	306.00
019560054000	10215 COLUMBINE RD	306.00
019560060000	10338 SHORE PINE RD	306.00
019560061000	10314 SHORE PINE RD	306.00
019560062000	10284 SHORE PINE RD	306.00
019560063000	10260 SHORE PINE RD	306.00
019560064000	10246 SHORE PINE RD	306.00
019560065000	10228 SHORE PINE RD	306.00
019560066000	10204 SHORE PINE RD	306.00
019560067000	10190 SHORE PINE RD	306.00
019560068000	10164 SHORE PINE RD	306.00
019560069000	10150 SHORE PINE RD	306.00
019560070000	10132 SHORE PINE RD	306.00
019560071000	10106 SHORE PINE RD	306.00
019560072000	11847 FROND RD	306.00
019560073000	11855 FROND RD	306.00
019560074000	11871 FROND RD	306.00
019560075000	11885 FROND RD	306.00
019560077000	11866 FROND RD	306.00
019560078000	10163 SHORE PINE RD	306.00
019560080000	10207 SHORE PINE RD	306.00
019560081000	10231 SHORE PINE RD	306.00
019560082000	10245 SHORE PINE RD	306.00
019560083000	10261 SHORE PINE RD	306.00
019560084000	10275 SHORE PINE RD	306.00
019560085000	10291 SHORE PINE RD	306.00
019560086000	10307 SHORE PINE RD	306.00
019560087000	10325 SHORE PINE RD	306.00
019560088000	10381 COLUMBINE RD	306.00
019560089000	11865 OLD MILL RD	306.00
019560090000	10407 COLUMBINE RD	306.00
019560091000	10193 SHORE PINE RD	306.00
019560093000	11886 FROND RD	306.00
019560095000	11761 OLD MILL RD	306.00
019560096000	11779 OLD MILL RD	306.00
019570001000	10704 MARTIS DR	306.00
019570002000	10684 MARTIS DR	306.00
019570003000	10681 MARTIS DR	306.00
019570004000	10663 MARTIS DR	306.00
019570005000	10664 MARTIS DR	306.00
019570006000	10648 MARTIS DR	306.00
019570007000	10647 MARTIS DR	306.00
019570009000	10630 MARTIS DR	306.00
019570010000	10614 MARTIS DR	306.00

TAHOE TRUCKEE SANITATION AGENCY
ANNUAL BILL REPORT

TIME- 9:22:26 USER-EMILY PRGM-BC0060R PAGE 327
DATE- 6/03/19 VRSN-052119

PARCEL	DESCRIPTION	ANNUAL AMOUNT
019570012000	10615 MARTIS DR	306.00
019570013000	10599 MARTIS DR	306.00
019570014000	10456 RANCH WAY	306.00
019570015000	10560 MARTIS DR	306.00
019570016000	10559 MARTIS DR	306.00
019570017000	10541 MARTIS DR	306.00
019570018000	10521 MARTIS DR	306.00
019570019000	10530 MARTIS DR	306.00
019570020000	10514 MARTIS DR	306.00
019570021000	10503 MARTIS DR	306.00
019570023000	10496 MARTIS DR	306.00
019570024000	10480 MARTIS DR	306.00
019570025000	10465 MARTIS DR	306.00
019570026000	10462 MARTIS DR	306.00
019570027000	10446 MARTIS DR	306.00
019570028000	10436 ESTATES DR	306.00
019590001000	10869 MARTIS DR	306.00
019590002000	10849 MARTIS DR	306.00
019590003000	10829 MARTIS DR	306.00
019590004000	10809 MARTIS DR	306.00
019590005000	10795 MARTIS DR	306.00
019590006000	10779 MARTIS DR	306.00
019590007000	10769 MARTIS DR	306.00
019590008000	10560 ROSA CT	306.00
019590009000	10570 ROSA CT	306.00
019590010000	10579 ROSA CT	306.00
019590011000	10571 ROSA CT	306.00
019590012000	10561 ROSA CT	306.00
019590013000	10715 MARTIS DR	306.00
019590014000	10722 MARTIS DR	306.00
019590015000	10744 MARTIS DR	306.00
019590016000	10774 MARTIS DR	306.00
019590017000	10794 MARTIS DR	306.00
019590018000	10810 MARTIS DR	306.00
019590019000	10828 MARTIS DR	306.00
019590020000	10848 MARTIS DR	306.00
019590021000	10290 ESTATES DR	306.00
019600020000	10354 SCHAFFER DR	306.00
019600021000	10346 SCHAFFER DR	306.00
019600022000	10326 SCHAFFER DR	306.00
019600023000	10314 SCHAFFER DR	306.00
019600024000	10300 SCHAFFER DR	306.00
019600025000	10288 SCHAFFER DR	306.00
019600026000	10272 SCHAFFER DR	306.00
019600027000	10260 SCHAFFER DR	306.00
019600028000	10244 SCHAFFER DR	306.00
019600029000	10232 SCHAFFER DR	306.00
019600030000	10220 SCHAFFER DR	306.00
019600031000	10210 SCHAFFER DR	306.00

TAHOE TRUCKEE SANITATION AGENCY
ANNUAL BILL REPORT

TIME- 9:22:26 USER-EMILY PRGM-BC0060R PAGE 328
DATE- 6/03/19 VRSN-052119

PARCEL	DESCRIPTION	ANNUAL AMOUNT
019600032000	10200 SCHAFFER DR	306.00
019600033000	10192 SCHAFFER DR	306.00
019600034000	10193 SCHAFFER DR	306.00
019600035000	10201 SCHAFFER DR	306.00
019600036000	10209 SCHAFFER DR	306.00
019600037000	10221 SCHAFFER DR	306.00
019600038000	10239 SCHAFFER DR	306.00
019600039000	10247 SCHAFFER DR	306.00
019600040000	10285 SCHAFFER DR	306.00
019600041000	10333 SCHAFFER DR	306.00
019600042000	10268 PINE CONE RD	306.00
019600043000	10260 PINE CONE RD	306.00
019600044000	10248 PINE CONE RD	306.00
019600045000	10240 PINE CONE RD	306.00
019600046000	10222 PINE CONE RD	306.00
019600047000	10214 PINE CONE RD	306.00
019600048000	10212 PINE CONE RD	306.00
019600049000	10194 PINE CONE RD	306.00
019610042000	10115 PINE CONE RD	306.00
019610043000	10111 PINE CONE RD	306.00
019610044000	10107 PINE CONE RD	306.00
019610045000	10103 PINE CONE RD	306.00
019610046000	10105 PINE CONE RD	306.00
019610047000	10109 PINE CONE RD	306.00
019610048000	10113 PINE CONE RD	306.00
019610049000	10117 PINE CONE RD	306.00
019610050000	10121 PINE CONE RD	306.00
019610051000	10125 PINE CONE RD	306.00
019610052000	10129 PINE CONE RD	306.00
019610053000	10131 PINE CONE RD	306.00
019610054000	10135 PINE CONE RD	306.00
019610055000	10139 PINE CONE RD	306.00
019610056000	10143 PINE CONE RD	306.00
019610057000	10147 PINE CONE RD	306.00
019610058000	10151 PINE CONE RD	306.00
019610059000	10155 PINE CONE RD	306.00
019610060000	10133 PINE CONE RD	306.00
019610061000	10137 PINE CONE RD	306.00
019610062000	10141 PINE CONE RD	306.00
019610063000	10145 PINE CONE RD	306.00
019610064000	10153 PINE CONE RD	306.00
019610065000	10157 PINE CONE RD	306.00
019610066000	10161 PINE CONE RD	306.00
019610067000	10165 PINE CONE RD	306.00
019610068000	10159 PINE CONE RD	306.00
019610069000	10163 PINE CONE RD	306.00
019610070000	10167 PINE CONE RD	306.00
019610071000	10169 PINE CONE RD	306.00
019610072000	10175 PINE CONE RD	306.00

TAHOE TRUCKEE SANITATION AGENCY
ANNUAL BILL REPORT

TIME- 9:22:26 USER-EMILY PRGM-BC0060R PAGE 329
DATE- 6/03/19 VRSN-052119

PARCEL	DESCRIPTION	ANNUAL AMOUNT
019610073000	10179 PINE CONE RD	306.00
019610074000	10183 PINE CONE RD	306.00
019610075000	10187 PINE CONE RD	306.00
019610076000	10185 PINE CONE RD	306.00
019610077000	10181 PINE CONE RD	306.00
019610078000	10177 PINE CONE RD	306.00
019610079000	10173 PINE CONE RD	306.00
019620002000	11467 BROCKWAY RD	729.60
019620021000	11999 HIGHWAY 267	306.00
019620023000	12177 BUSINESS PARK DR	1,962.00
019620024000	12135 BUSINESS PARK DR	1,294.92
019620039000	11975 HIGHWAY 267 HAMPTON INN	22,579.80
019620040000	11991 HIGHWAY 267	3,182.16
019620042000	12277 SOARING WAY	5,532.84
019620055000	12313 SOARING WAY 3A	306.00
019620056000	12313 SOARING WAY 3B	306.00
019650003000	10800 DONNER PASS RD	706.32
019650004000	10800 DPR STATE OF CAL	196.20
019650005000	10800 DPR STATE OF CALIF	196.20
019650006000	10800 DONNER PASS RD CAL LAND	235.44
019650007000	10800 DONNER PASS RD #2A	863.28
019650008000	10800 DONNER PASS RD #2B	1,255.68
019650009000	10800 DONNER PASS RD #3A	306.00
019650010000	10800 DONNER PASS RD #3B	306.00
019650014000	10770 DONNER PASS RD	1,476.00
019650016000	10770 DONNER PASS RD #103	627.84
019650017000	10770 DONNER PASS RD #104 105	627.84
019650025000	10770 DONNER PASS RD	306.00
019650026000	10770 DONNER PASS RD	612.00
019660007000	11229 COMSTOCK	306.00
019660010000	11165 COMSTOCK	306.00
019660011000	11147 COMSTOCK	612.00
019660012000	11078 COMSTOCK	612.00
019660013000	11096 COMSTOCK	306.00
019660014000	11114 COMSTOCK	306.00
019660015000	11115 COMSTOCK PL	306.00
019660017000	11079 COMSTOCK	306.00
019660018000	11093 COMSTOCK DR	306.00
019660019000	11085 COMSTOCK	306.00
019660020000	11077 COMSTOCK	306.00
019660021000	12415 GRANITE DR	306.00
019660028000	11770 SADDLEBACK DR	306.00
019660030000	11734 SADDLEBACK DR	306.00
019660034000	11660 SADDLEBACK DR	306.00
019660036000	11675 SADDLEBACK DR	306.00
019660037000	11262 COMSTOCK	306.00
019660042000	11172 COMSTOCK	306.00
019660043000	11154 COMSTOCK DR	306.00
019660044000	11136 COMSTOCK	306.00

TAHOE TRUCKEE SANITATION AGENCY
ANNUAL BILL REPORT

TIME- 9:22:26 USER-EMILY PRGM-BC0060R PAGE 330
DATE- 6/03/19 VRSN-052119

PARCEL	DESCRIPTION	ANNUAL AMOUNT
019660049000	11763 SADDLEBACK DR	306.00
019660053000	11133 PARKLAND DR	306.00
019660057000	11061 PARKLAND DR	306.00
019660059000	11033 PARKLAND DR	612.00
019660060000	12474 GRANITE DR	306.00
019680007000	10719 E RIVER ST	306.00
019680008000	10721 E RIVER ST	306.00
019680009000	10727 E RIVER ST	306.00
019680011000	10739 E RIVER ST	306.00
019680012000	10741 E RIVER ST	306.00
019680014000	10753 E RIVER ST	306.00
019680015000	10759 E RIVER ST	306.00
019680016000	10531 E RIVER ST	196.20
019680017000	10595 E RIVER ST	196.20
019680018000	10599 E RIVER ST	235.44
019680019000	10603 E RIVER ST	824.04
019690003000	10025 NICOLAS DR #A	306.00
019690004000	10025 NICOLAS DR #B	306.00
019690005000	10035 NICOLAS DR #A	306.00
019690006000	10035 NICOLAS DR #B	306.00
019690007000	10035 NICOLAS DR #C	306.00
019690008000	10035 NICOLAS DR #D	306.00
019690009000	10045 NICOLAS DR #A	306.00
019690010000	10045 NICOLAS DR #B	306.00
019690011000	10045 NICOLAS DR #C	306.00
019690012000	10045 NICOLAS DR #D	306.00
019690013000	10055 NICOLAS DR #A	306.00
019690014000	10055 NICOLAS DR #B	306.00
019690015000	10046 NICOLAS DR #D	306.00
019690016000	10046 NICOLAS DR #C	306.00
019690017000	10046 NICOLAS DR #B	306.00
019690018000	10046 NICOLAS DR #A	306.00
019690019000	10036 NICOLAS DR #D	306.00
019690020000	10036 NICOLAS DR #C	306.00
019690021000	10036 NICOLAS DR #B	306.00
019690022000	10036 NICOLAS DR #A	306.00
019690023000	10026 NICOLAS DR #B	306.00
019690024000	10026 NICOLAS DR #A	306.00
019690027000	10095 NICOLAS DR #A	306.00
019690028000	10095 NICOLAS DR #B	306.00
019690029000	10095 NICOLAS DR #C	306.00
019690030000	10095 NICOLAS DR #D	306.00
019690031000	10085 NICOLAS DR #A	306.00
019690032000	10085 NICOLAS DR #B	306.00
019690033000	10075 NICOLAS DR #A	306.00
019690034000	10075 NICOLAS DR #B	306.00
019690035000	10075 NICOLAS DR #C	306.00
019690036000	10075 NICOLAS DR #D	306.00
019690037000	10065 NICOLAS DR #A	306.00

TAHOE TRUCKEE SANITATION AGENCY
ANNUAL BILL REPORT

TIME- 9:22:26 USER-EMILY PRGM-BC0060R PAGE 331
DATE- 6/03/19 VRSN-052119

PARCEL	DESCRIPTION	ANNUAL AMOUNT
019690038000	10065 NICOLAS DR #B	306.00
019690039000	10076 NICOLAS DR #C	306.00
019690040000	10076 NICOLAS DR #B	306.00
019690041000	10076 NICOLAS DR #A	306.00
019690042000	10086 NICOLAS DR #C	306.00
019690043000	10086 NICOLAS DR #B	306.00
019690044000	10086 NICOLAS DR #A	306.00
019690045000	10096 NICOLAS DR #D	306.00
019690046000	10096 NICOLAS DR #C	306.00
019690047000	10096 NICOLAS DR #B	306.00
019690048000	10096 NICOLAS DR #A	306.00
019690050000	10102 KUDU CT #A	306.00
019690051000	10102 KUDU CT #B	306.00
019690052000	10102 KUDU CT #C	306.00
019690053000	10112 KUDU CT #A	306.00
019690054000	10112 KUDU CT #B	306.00
019690055000	10112 KUDU CT #C	306.00
019690056000	10122 KUDU CT #A	306.00
019690057000	10122 KUDU CT #B	306.00
019690058000	10122 KUDU CT #C	306.00
019690059000	10122 KUDU CT #D	306.00
019690060000	10121 KUDU CT #B	306.00
019690061000	10121 KUDU CT #A	306.00
019690062000	10101 KUDU CT #B	306.00
019690063000	10101 KUDU CT #A	306.00
019690064000	10895 RIVERVIEW DR #A	306.00
019690065000	10895 RIVERVIEW DR #B	306.00
019700002000	10929 INDUSTRIAL WAY	1,757.88
019700003000	10939 INDUSTRIAL WAY	1,977.48
019700005000	10959 INDUSTRIAL WAY	1,734.12
019700007000	10990 INDUSTRIAL WAY	3,931.44
019700009000	10970 INDUSTRIAL WAY	1,255.68
019700010000	10960 INDUSTRIAL WAY	1,514.52
019700011000	10950 INDUSTRIAL WAY	1,357.56
019700021000	12000 PIONEER TRAIL	2,479.68
019700022000	12275 PIONEER TRAIL	902.52
019710001000	12505 GRANITE DR	306.00
019710003000	12541 GRANITE DR	306.00
019710005000	12577 GRANITE DR	306.00
019710007000	12613 GRANITE DR	306.00
019710008000	12631 GRANITE DR	306.00
019710009000	12649 GRANITE DR	306.00
019710011000	12685 GRANITE DR	306.00
019710012000	12703 GRANITE DR	612.00
019710015000	12744 GRANITE DR	306.00
019710016000	12726 GRANITE DR	306.00
019710018000	12690 GRANITE DR	306.00
019710030000	11936 SADDLEBACK DR	306.00
019710041000	11871 SADDLEBACK DR	306.00

TAHOE TRUCKEE SANITATION AGENCY
ANNUAL BILL REPORT

TIME- 9:22:26 USER-EMILY PRGM-BC0060R PAGE 332
DATE- 6/03/19 VRSN-052119

PARCEL	DESCRIPTION	ANNUAL AMOUNT
019710048000	11997 SADDLEBACK DR	306.00
019720007000	12278 FAIRWAY DR	306.00
019720008000	12296 FAIRWAY DR	306.00
019720009000	12310 FAIRWAY DR	306.00
019720010000	12326 FAIRWAY DR	306.00
019730010000	12157 LOOKOUT LOOP	306.00
019730043000	13088 FAIRWAY DR	306.00
019730044000	13100 FAIRWAY DR	306.00
019730046000	13136 FAIRWAY DR	306.00
019730047000	13144 FAIRWAY DR	306.00
019730049000	13154 FAIRWAY DR	306.00
019730050000	13164 FAIRWAY DR	306.00
019730051000	13170 FAIRWAY DR	306.00
019740006000	13288 FAIRWAY DR	306.00
019740007000	13292 FAIRWAY DR	306.00
019740009000	13326 FAIRWAY DR	306.00
019740010000	13342 FAIRWAY DR	306.00
019740013000	13414 FAIRWAY DR	306.00
019740014000	13442 FAIRWAY DR	306.00
019740015000	13466 FAIRWAY DR	306.00
019740016000	13490 FAIRWAY DR	306.00
019740018000	13534 FAIRWAY DR	306.00
019740023000	13535 FAIRWAY DR	306.00
019740024000	13517 FAIRWAY DR	306.00
019740025000	13495 FAIRWAY DR	306.00
019740026000	13469 FAIRWAY DR	306.00
019740027000	13445 FAIRWAY DR	306.00
019740028000	13411 FAIRWAY DR	306.00
019740030000	13365 FAIRWAY DR	306.00
019740031000	13339 FAIRWAY DR	306.00
019740033000	13299 FAIRWAY DR	306.00
019740035000	13128 LOOKOUT LOOP	306.00
019740036000	13122 LOOKOUT LOOP	306.00
019740038000	13094 LOOKOUT LOOP	306.00
019740040000	13028 LOOKOUT LOOP	306.00
019740041000	13006 LOOKOUT LOOP	306.00
019740042000	12565 SETTLERS LANE	612.00
019740043000	12553 SETTLERS LANE	306.00
019740045000	12511 SETTLERS LANE	306.00
019740047000	12467 SETTLERS LANE	306.00
019740049000	12429 SETTLERS LANE	306.00
019740050000	13121 LOOKOUT LOOP	306.00
019740051000	13103 LOOKOUT LOOP	306.00
019740052000	13043 LOOKOUT LOOP	306.00
019740053000	13017 LOOKOUT LOOP	306.00
019740069000	13107 FAIRWAY DRIVE	306.00
019740070000	13113 FAIRWAY DRIVE	306.00
019740071000	13125 FAIRWAY DRIVE	306.00
019740073000	13139 FAIRWAY DRIVE	306.00

TAHOE TRUCKEE SANITATION AGENCY
ANNUAL BILL REPORT

TIME- 9:22:26 USER-EMILY PRGM-BC0060R PAGE 333
DATE- 6/03/19 VRSN-052119

PARCEL	DESCRIPTION	ANNUAL AMOUNT
019740074000	13151 FAIRWAY DRIVE	306.00
019750002000	13003 LOOKOUT LOOP	306.00
019750004000	12822 LOOKOUT CIRCLE	306.00
019750005000	12836 LOOKOUT CIR	306.00
019750006000	12850 LOOKOUT CIRCLE	306.00
019750009000	12778 LOOKOUT LOOP	306.00
019750011000	12861 CALEB DR	306.00
019750013000	12813 CALEB DR	306.00
019750015000	12765 CALEB DR	306.00
019750017000	12717 CALEB DR	306.00
019750018000	12695 CALEB DR	306.00
019750020000	12650 CALEB DR	612.00
019750021000	12632 CALEB DR	612.00
019750022000	12614 CALEB DR	306.00
019750023000	12592 CALEB DR	306.00
019750025000	12550 CALEB DR	306.00
019750030000	12339 CALEB DR	612.00
019750031000	12361 CALEB DR	306.00
019750033000	12407 CALEB DR	306.00
019750034000	12427 CALEB DRIVE	306.00
019750036000	12503 CALEB DR	306.00
019750037000	12531 CALEB DR	306.00
019750038000	12561 CALEB DR	306.00
019750040000	12752 CALEB DR	306.00
019750041000	12778 CALEB DR	306.00
019750042000	12802 CALEB DR	306.00
019750044000	12836 CALEB DR	306.00
019750045000	12862 CALEB DR	306.00
019760011000	12626 CALEB DR	306.00
019760012000	12466 CALEB DR	306.00
019760013000	12424 CALEB DR	306.00
019760026000	12483 LOOKOUT LOOP	306.00
019760032000	12602 LOOKOUT LOOP	306.00
019770005000	11092 CHINA CAMP RD	306.00
019770007000	11122 CHINA CAMP RD	306.00
019770008000	11140 CHINA CAMP RD	306.00
019770010000	11184 CHINA CAMP RD	306.00
019770011000	11208 CHINA CAMP RD	306.00
019770012000	11226 CHINA CAMP RD	306.00
019770015000	11209 CHINA CAMP RD	306.00
019770019000	11063 CHINA CAMP RD	306.00
019780001000	11258 CHINA CAMP RD	306.00
019780007000	10701 LABELLE CT	306.00
019780010000	10789 LABELLE CT	306.00
019780013000	10810 LABELLE CT	306.00
019780014000	10800 LABELLE CT	306.00
019780016000	10768 LABELLE CT	306.00
019780021000	11400 CHINA CAMP RD	306.00
019780025000	11365 CHINA CAMP RD	306.00

TAHOE TRUCKEE SANITATION AGENCY
ANNUAL BILL REPORT

TIME- 9:22:26 USER-EMILY PRGM-BC0060R PAGE 334
DATE- 6/03/19 VRSN-052119

PARCEL	DESCRIPTION	ANNUAL AMOUNT
019780027000	11333 CHINA CAMP RD	306.00
019780028000	11315 CHINA CAMP RD	306.00
019790006000	11509 CHINA CAMP RD	306.00
019790010000	11478 CHINA CAMP RD	306.00
019790011000	11516 CHINA CAMP RD	306.00
019790013000	11608 CHINA CAMP RD	306.00
019790014000	11628 CHINA CAMP RD	306.00
019790015000	11644 CHINA CAMP RD	306.00
019790027000	10529 BRICKELL CT	306.00
019800003000	11746 CHINA CAMP RD	306.00
019800004000	11768 CHINA CAMP RD	306.00
019800008000	11759 CHINA CAMP RD	306.00
019800009000	11737 CHINA CAMP RD	306.00
019800016000	11900 COBURN DR	306.00
019800017000	11910 COBURN DR	306.00
019800018000	11920 COBURN DR	306.00
019800022000	11863 COBURN DR	306.00
019800023000	11851 COBURN DR	306.00
019800029000	11660 CHINA CAMP RD	306.00
019810006000	10343 WINTER CREEK LOOP	306.00
019810007000	10353 WINTER CREEK LOOP	306.00
019810008000	10363 WINTERCREEK LOOP	306.00
019810009000	10375 WINTER CREEK LP	306.00
019810010000	10387 WINTER CREEK LOOP	306.00
019810011000	10395 WINTER CREEK LOOP	306.00
019810012000	10405 WINTER CREEK LOOP	306.00
019810013000	10415 WINTER CREEK LOOP	306.00
019810014000	10427 WINTER CREEK LOOP	306.00
019810015000	10439 WINTER CREEK LOOP	306.00
019810016000	10457 WINTER CREEK LOOP	306.00
019810017000	10467 WINTER CREEK LOOP	306.00
019810018000	10479 WINTER CREEK LOOP	306.00
019810019000	10132 COLTON CREEK RD	306.00
019810020000	10138 COLTON CREEK RD	306.00
019810021000	10154 COLTON CREEK RD	306.00
019810022000	10166 COLTON CREEK RD	306.00
019810023000	10178 COLTON CREEK RD	306.00
019810024000	10392 WINTER CREEK LOOP	306.00
019810025000	10378 WINTER CREEK LOOP	306.00
019810026000	10364 WINTER CREEK LOOP	306.00
019810027000	10354 WINTER CREEK LOOP	306.00
019810028000	10344 WINTER CREEK LOOP	306.00
019810029000	10525 WINTER CREEK LOOP	306.00
019810030000	10517 WINTER CREEK LOOP	306.00
019810031000	10507 WINTER CREEK LOOP	306.00
019810032000	10489 WINTER CREEK LOOP	306.00
019810033000	10541 WINTER CREEK LOOP	306.00
019810034000	10553 WINTER CREEK LOOP	306.00
019810035000	10565 WINTER CREEK LOOP	306.00

TAHOE TRUCKEE SANITATION AGENCY
ANNUAL BILL REPORT

TIME- 9:22:26 USER-EMILY PRGM-BC0060R PAGE 335
DATE- 6/03/19 VRSN-052119

PARCEL	DESCRIPTION	ANNUAL AMOUNT
019810036000	10581 WINTER CREEK LOOP	306.00
019810037000	10593 WINTER CREEK LOOP	306.00
019810038000	10601 WINTER CREEK LOOP	306.00
019810039000	10615 WINTER CREEK LOOP	306.00
019810040000	10625 WINTER CREEK LOOP	306.00
019810041000	10633 WINTERCREEK LOOP	306.00
019820008000	10167 COLTON CREEK RD	306.00
019820009000	10153 COLTON CREEK RD	306.00
019820010000	10143 COLTON CREEK RD	306.00
019820013000	10109 COLTON CREEK RD	306.00
019820014000	10208 KYLAN CREEK CT	306.00
019820015000	10218 KYLAN CREEK CT	306.00
019820016000	10230 KYLAN CREEK CT	306.00
019820017000	10244 KYLAN CREEK CT	306.00
019820018000	10254 KYLAN CREEK CT	306.00
019820019000	10260 KYLAN CREEK CT	306.00
019820022000	10259 KYLAN CREEK CT	306.00
019820024000	10231 KYLAN CREEK CT	306.00
019820025000	10219 KYLAN CREEK CT	306.00
019820027000	10310 KIMQUE CT	306.00
019820028000	10320 KIMQUE CT	306.00
019820029000	10332 KIMQUE CT	306.00
019820030000	10344 KIMQUE CT	306.00
019820031000	10348 KIMQUE CT	306.00
019820033000	10056 WINTER CREEK LOOP	306.00
019820034000	10046 WINTER CREEK LOOP	306.00
019820035000	10038 WINTER CREEK LOOP	306.00
019820036000	10024 WINTER CREEK LOOP	306.00
019820039000	10461 JUSTIN CREEK RD	306.00
019820040000	10451 JUSTIN CREEK RD	306.00
019820041000	10441 JUSTIN CREEK RD	306.00
019820042000	10431 JUSTIN CREEK RD	306.00
019820043000	10419 JUSTIN CREEK RD	306.00
019820044000	10409 JUSTIN CREEK RD	306.00
019820045000	10408 JUSTIN CREEK RD	306.00
019820046000	10418 JUSTIN CREEK RD	306.00
019820047000	10430 JUSTIN CREEK RD	306.00
019820048000	10440 JUSTIN CREEK RD	306.00
019820049000	10450 JUSTIN CREEK RD	306.00
019820050000	10460 JUSTIN CREEK RD	306.00
019820051000	10548 WINTER CREEK LOOP	306.00
019820052000	10347 KIMQUE CT	306.00
019820053000	10343 KIMQUE CT	306.00
019820054000	10331 KIMQUE CT	306.00
019820055000	10319 KIMQUE CT	306.00
019820056000	10307 KIMQUE CT	306.00
019820057000	10606 WINTER CREEK LOOP	306.00
019830004000	10331 WINTER CREEK LOOP	306.00
019830005000	10637 SARA BEAR LANE	306.00

TAHOE TRUCKEE SANITATION AGENCY
ANNUAL BILL REPORT

TIME- 9:22:26 USER-EMILY PRGM-BC0060R PAGE 336
DATE- 6/03/19 VRSN-052119

PARCEL	DESCRIPTION	ANNUAL AMOUNT
019830006000	10647 SARA BEAR LANE	306.00
019830007000	10659 SARA BEAR LANE	306.00
019830008000	10667 SARA BEAR LANE	306.00
019830009000	10108 COLTON CREEK RD	306.00
019830010000	10120 COLTON CREEK RD	306.00
019830011000	10332 WINTERCREEK LOOP	306.00
019830012000	10314 WINTER CREEK LOOP	306.00
019830013000	10307 WINTER CREEK LOOP	306.00
019830014000	10297 WINTER CREEK LOOP	306.00
019830015000	10285 WINTER CREEK LOOP	306.00
019830016000	10275 WINTER CREEK LOOP	306.00
019830017000	10265 WINTER CREEK LOOP	306.00
019830018000	10255 WINTER CREEK LOOP	306.00
019830019000	10247 WINTER CREEK LOOP	306.00
019830020000	10237 WINTER CREEK LOOP	306.00
019830021000	10227 WINTER CREEK LOOP	306.00
019830022000	10217 WINTER CREEK LOOP	306.00
019830023000	10218 WINTER CREEK LOOP	306.00
019830024000	10228 WINTER CREEK LOOP	306.00
019830025000	10240 WINTER CREEK LOOP	306.00
019830026000	10252 WINTER CREEK LOOP	306.00
019830027000	10266 WINTER CREEK LOOP	306.00
019830028000	10615 SARA BEAR LANE	306.00
019830029000	10627 SARA BEAR LANE	306.00
019830030000	10603 SARA BEAR LANE	306.00
019830031000	10593 SARA BEAR LANE	306.00
019830032000	10583 SARA BEAR LANE	306.00
019830033000	10573 SARA BEAR LANE	306.00
019830034000	10559 SARA BEAR LANE	306.00
019830035000	10549 SARA BEAR LANE	306.00
019830036000	10539 SARA BEAR LANE	306.00
019830037000	10527 SARA BEAR LANE	306.00
019830038000	10519 SARA BEAR LANE	306.00
019830039000	10072 WINTER CREEK LOOP	306.00
019830040000	10096 WINTER CREEK LOOP	306.00
019830041000	10114 WINTER CREEK LOOP	306.00
019830042000	10124 WINTER CREEK LOOP	306.00
019830043000	10132 WINTER CREEK LOOP	306.00
019830044000	10144 WINTER CREEK LOOP	306.00
019830045000	10154 WINTER CREEK LOOP	306.00
019830046000	10166 WINTER CREEK LOOP	306.00
019830047000	10176 WINTER CREEK LOOP	306.00
019830048000	10196 WINTER CREEK LOOP	306.00
019830049000	10206 WINTER CREEK LOOP	306.00
019830050000	10205 WINTER CREEK LOOP	306.00
019830051000	10195 WINTER CREEK LOOP	306.00
019830052000	10183 WINTER CREEK LOOP	306.00
019830053000	10173 WINTER CREEK LOOP	306.00
019830054000	10163 WINTER CREEK LOOP	306.00

TAHOE TRUCKEE SANITATION AGENCY
ANNUAL BILL REPORT

TIME- 9:22:26 USER-EMILY PRGM-BC0060R PAGE 337
DATE- 6/03/19 VRSN-052119

PARCEL	DESCRIPTION	ANNUAL AMOUNT
019830055000	10151 WINTER CREEK LOOP	306.00
019830056000	10141 WINTER CREEK LOOP	306.00
019830057000	10131 WINTER CREEK LOOP	306.00
019830058000	10121 WINTER CREEK LOOP	306.00
019830059000	10111 WINTER CREEK LOOP	306.00
019830060000	10101 WINTER CREEK LOOP	306.00
019830061000	10091 WINTER CREEK LOOP	306.00
019830062000	10083 WINTER CREEK LOOP	306.00
019830063000	10075 WINTER CREEK LOOP	306.00
019830064000	10063 WINTER CREEK LOOP	306.00
019840004000	11685 KELLEY DR	306.00
019840007000	11715 KELLEY DR	306.00
019840009000	11784 KELLEY DR	306.00
019840010000	11764 KELLEY DR	306.00
019840011000	11744 KELLEY DR	306.00
019840013000	11704 KELLEY DR	306.00
019840014000	11684 KELLEY DR	306.00
019840015000	11664 KELLY DR	306.00
019840021000	11550 BOTTCHE LOOP	306.00
019840023000	11521 BOTTCHE LOOP	306.00
019840024000	11541 BOTTCHE LOOP	306.00
019840027000	11621 BOTTCHE LOOP	306.00
019840030000	11675 KELLY DR	306.00
019850003000	11431 GHIRARD RD	306.00
019850004000	11451 GHIRARD RD	306.00
019850006000	11491 GHIRARD RD	306.00
019850007000	11511 GHIRARD RD	306.00
019850008000	11510 BOTTCHE LOOP	306.00
019850009000	11490 BOTTCHE LOOP	306.00
019850011000	11450 BOTTCHE LOOP	306.00
019850013000	11410 BOTTCHE LOOP	306.00
019850014000	11481 BOTTCHE LOOP	306.00
019850020000	11544 KELLY DR	306.00
019850021000	11524 KELLEY DR	306.00
019850024000	11480 GHIRARD RD	306.00
019850025000	11460 GHIRARD RD	306.00
019860004000	11251 GHIRARD RD	306.00
019860006000	11311 GHIRARD RD	306.00
019860007000	11331 GHIRARD RD	306.00
019860008000	11371 GHIRARD RD	306.00
019860009000	11391 GHIRARD RD	306.00
019860011000	11380 GHIRARD RD	306.00
019860013000	11340 GHIRARD RD	306.00
019860014000	11320 GHIRARD DR	306.00
019860016000	11280 GHIRARD RD	306.00
019860017000	11260 GHIRARD RD	306.00
019870002000	11531 GHIRARD RD	306.00
019870003000	11551 GHIRARD RD	306.00
019870004000	11571 GHIRARD RD	306.00

TAHOE TRUCKEE SANITATION AGENCY
ANNUAL BILL REPORT

TIME- 9:22:26 USER-EMILY PRGM-BC0060R PAGE 338
DATE- 6/03/19 VRSN-052119

PARCEL	DESCRIPTION	ANNUAL AMOUNT
019870006000	11631 GHIRARD RD	306.00
019870007000	11651 GHIRARD RD	306.00
019870014000	11770 BOTTCHE LOOP	306.00
019870016000	11730 BOTTCHE LOOP	306.00
019870017000	11721 BOTTCHE LOOP	306.00
019870022000	11821 BOTTCHE LOOP	306.00
019870025000	11891 BOTTCHE LOOP	306.00
019870027000	11660 GHIRARD RD	306.00
019870033000	11540 GHIRARD RD	306.00
019870036000	11595 KELLY DR	306.00
019870037000	11615 KELLY DR	306.00
019880001000	11082 MEEK CT	306.00
019880002000	11102 MEEK CT	306.00
019880003000	11122 MEEK CT	306.00
019880004000	11142 MEEK CT	306.00
019880005000	11139 MEEK CT	306.00
019880007000	11113 MEEK CT	306.00
019880008000	10989 GHIRARD RD	306.00
019880009000	11011 GHIRARD RD	306.00
019880010000	11031 GHIRARD RD	306.00
019880012000	11000 GHIRARD RD	306.00
019890001000	11671 GHIRARD RD	306.00
019890002000	11691 GHIRARD RD	306.00
019890005000	11751 GHIRARD RD	306.00
019890009000	11840 GHIRARD RD	306.00
019890014000	11950 BOTTCHE LOOP	306.00
019890016000	11910 BOTTCHE LOOP	306.00
019890018000	11700 GHIRARD RD	306.00
019900004000	11061 HENNESS RD	306.00
019900005000	11081 HENNESS RD	306.00
019900011000	11130 HENNESS RD	306.00
019900014000	11002 MEEK CT	306.00
019900018000	11073 MEEK CT	306.00
019900020000	11033 MEEK CT	306.00
019900021000	11090 HENNESS RD	306.00
019900023000	11042 HENNESS RD	306.00
019900024000	11036 HENNESS RD	612.00
019900027000	11052 MEEK CT	306.00
019910002000	11169 HENNESS RD	306.00
019910005000	11239 HENNESS RD	306.00
019910006000	11259 HENNESS RD	306.00
019910008000	11310 HENNESS RD	306.00
019910009000	11290 HENNESS RD	306.00
019910010000	11270 HENNESS RD	306.00
019910011000	11250 HENNESS RD	306.00
019910013000	11210 HENNESS RD	306.00
019910015000	11170 HENNESS RD	306.00
019910020000	11880 GHIRARD RD	306.00
019920003000	11035 TRAILS END	313.92

TAHOE TRUCKEE SANITATION AGENCY
ANNUAL BILL REPORT

TIME- 9:22:26 USER-EMILY PRGM-BC0060R PAGE 339
DATE- 6/03/19 VRSN-052119

PARCEL	DESCRIPTION	ANNUAL AMOUNT
019920008000	11161 TRAILS END	1,436.04
019920009000	11183 TRAILS END	580.68
019920011000	11198 TRAILS END RD	2,063.88
019920012000	11172 TRAILS END	619.92
019920014000	11090 TRAILS END	1,828.44
019920017000	11020 TRAILS END CT	925.92
019930004000	11837 HOPE CT #A	306.00
019930005000	11837 HOPE CT #B	306.00
019930006000	11855 HOPE CT #A	306.00
019930007000	11855 HOPE CT #B	306.00
019930008000	11869 HOPE CT #A	306.00
019930009000	11869 HOPE CT #B	306.00
019930010000	11891 HOPE CT #A	306.00
019930011000	11891 HOPE CT #B	306.00
019930012000	11898 HOPE CT #A	306.00
019930013000	11898 HOPE CT #B	306.00
019930014000	11886 HOPE CT #A	306.00
019930015000	11886 HOPE CT #B	306.00
019930016000	10410 BADGER LANE #A	306.00
019930017000	10410 BADGER LANE #B	306.00
019930018000	11866 HOPE CT #B	306.00
019930019000	11866 HOPE CT #A	306.00
019930020000	11852 HOPE CT #B	306.00
019930021000	11852 HOPE CT #A	306.00
019930022000	11844 HOPE CT #B	306.00
019930023000	11844 HOPE CT #A	306.00
019930024000	11832 HOPE CT #B	306.00
019930025000	11832 HOPE CT #A	306.00
019930029000	11708 HOPE CT #A	306.00
019930030000	11708 HOPE CT #B	306.00
019930031000	11724 HOPE CT #A	306.00
019930032000	11724 HOPE CT #B	306.00
019930033000	11736 HOPE CT #A	306.00
019930034000	11736 HOPE CT #B	306.00
019930035000	11744 HOPE CT #A	306.00
019930036000	11744 HOPE CT #B	306.00
019930037000	10288 BADGER LANE #A	306.00
019930038000	10288 BADGER LANE #B	306.00
019930039000	10281 BADGER LANE #B	306.00
019930040000	10281 BADGER LANE #A	306.00
019930041000	11731 HOPE CT #B	306.00
019930042000	11731 HOPE CT #A	306.00
019930043000	11711 HOPE CT #B	306.00
019930044000	11711 HOPE CT #A	306.00
019930045000	11703 HOPE CT #B	306.00
019930046000	11703 HOPE CT #A	306.00
019930047000	10267 FALL CT	306.00
019930048000	10259 FALL CT	306.00
019930049000	10222 FALL CT	306.00

TAHOE TRUCKEE SANITATION AGENCY
ANNUAL BILL REPORT

TIME- 9:22:26 USER-EMILY PRGM-BC0060R PAGE 340
DATE- 6/03/19 VRSN-052119

PARCEL	DESCRIPTION	ANNUAL AMOUNT
019930050000	10232 FALL CT	306.00
019930051000	10240 FALL CT	306.00
019930052000	10246 FALL CT	306.00
019930053000	10262 FALL CT	306.00
019940004000	12412 VILLA CT	306.00
019940005000	12422 VILLA CT	306.00
019940006000	12432 VILLA CT	306.00
019940007000	12442 VILLA CT	306.00
019940008000	12452 VILLA CT	306.00
019940009000	12462 VILLA CT	306.00
019940010000	12472 VILLA CT	306.00
019940011000	12478 VILLA CT	306.00
019940012000	12486 VILLA CT	306.00
019940013000	12490 VILLA CT	306.00
019940014000	12498 VILLA CT	306.00
019940015000	12504 VILLA CT	306.00
019940016000	12508 VILLA CT	306.00
019940017000	12512 VILLA CT	306.00
019940018000	12516 VILLA CT	306.00
019950004000	11311 BROCKWAY RD	306.00
019950005000	11315 BROCKWAY RD	306.00
019950006000	11319 BROCKWAY RD	306.00
019950007000	11323 BROCKWAY RD	306.00
019950008000	11329 BROCKWAY RD	306.00
019950009000	11333 BROCKWAY RD	306.00
019950010000	11337 BROCKWAY RD	306.00
019950011000	11341 BROCKWAY RD	306.00
019950012000	11347 BROCKWAY RD	306.00
019950013000	11351 BROCKWAY RD	306.00
019950014000	11355 BROCKWAY RD	306.00
019950015000	11359 BROCKWAY RD	306.00
019950016000	11335 BROCKWAY RD	306.00
019950017000	11339 BROCKWAY RD	306.00
019950018000	11343 BROCKWAY RD	306.00
019950019000	11349 BROCKWAY RD	306.00
019950020000	11353 BROCKWAY RD	306.00
019950021000	11357 BROCKWAY RD	306.00
019950022000	11361 BROCKWAY RD	306.00
019960002000	10121 PALISADES DR #2	306.00
019960003000	10121 PALISADES DR #1	306.00
019960004000	10139 PALISADES DR #4	306.00
019960005000	10139 PALISADES DR #3	306.00
019960006000	10139 PALISADES DR #2	306.00
019960007000	10139 PALISADES DR #1	306.00
019960008000	10161 PALISADES DR #4	306.00
019960009000	10161 PALISADES DR #3	306.00
019960010000	10161 PALISADES DR #2	306.00
019960011000	10161 PALISADES DR #1	306.00
019960012000	10183 PALISADES DR #4	306.00

TAHOE TRUCKEE SANITATION AGENCY
ANNUAL BILL REPORT

TIME- 9:22:26 USER-EMILY PRGM-BC0060R PAGE 341
DATE- 6/03/19 VRSN-052119

PARCEL	DESCRIPTION	ANNUAL AMOUNT
019960013000	10183 PALISADES DR #3	306.00
019960014000	10183 PALISADES DR #2	306.00
019960015000	10183 PALISADES DR #1	306.00
019960016000	10201 PALISADES DR #4	306.00
019960017000	10201 PALISADES DR #3	306.00
019960018000	10201 PALISADES DR #2	306.00
019960019000	10201 PALISADES DR #1	306.00
019960020000	10207 PALISADES DR #1	306.00
019960021000	10207 PALISADES DR #2	306.00
019960022000	10207 PALISADES DR #3	306.00
019960023000	10207 PALISADES DR #4	306.00
019960024000	10277 PALISADES DR #4	306.00
019960025000	10277 PALISADES DR #3	306.00
019960026000	10277 PALISADES DR #2	306.00
019960027000	10277 PALISADES DR #1	306.00
019960028000	10287 PALISADES DR #1	306.00
019960029000	10287 PALISADES DR #2	306.00
019960030000	10287 PALISADES DR #3	306.00
019960031000	10287 PALISADES DR #4	306.00
019960032000	10269 PALISADES DR #1	306.00
019960033000	10269 PALISADES DR #2	306.00
019960034000	10269 PALISADES DR #3	306.00
019960035000	10269 PALISADES DR #4	306.00
019970003000	10315 STONERIDGE DR U1	306.00
019970004000	10315 STONERIDGE DR U2	306.00
0199700044000	10276 STONERIDGE DR U42	306.00
0199700045000	10276 STONERIDGE DR U43	306.00
0199700046000	10276 STONERIDGE DR U44	306.00
0199700047000	10281 STONERIDGE DR U53	306.00
0199700048000	10281 STONERIDGE DR U54	306.00
0199700049000	10281 STONERIDGE DR U55	306.00
0199700050000	10299 STONERIDGE DR U56	306.00
0199700051000	10299 STONERIDGE DR U57	306.00
0199700052000	10299 STONERIDGE DR U58	306.00
0199700053000	10317 STONERIDGE DR U59	306.00
0199700054000	10317 STONERIDGE DR U60	306.00
0199700055000	10317 STONERIDGE DR U61	306.00
0199700056000	10339 STONERIDGE DR U62	306.00
0199700057000	10339 STONERIDGE DR U63	306.00
0199700058000	10339 STONERIDGE DR U64	306.00
0199700059000	10339 STONERIDGE DR U65	306.00
0199700060000	10245 STONERIDGE DR #101	306.00
0199700061000	10245 STONERIDGE DR U46	306.00
0199700062000	10245 STONERIDGE DR U47	306.00
0199700063000	10245 STONERIDGE DR U48	306.00
0199700064000	10245 STONERIDGE DR U49	306.00
0199700065000	10245 STONERIDGE DR U50	306.00
0199700066000	10245 STONERIDGE DR U51	306.00
0199700067000	10245 STONERIDGE DR U52	306.00

TAHOE TRUCKEE SANITATION AGENCY
ANNUAL BILL REPORT

TIME- 9:22:26 USER-EMILY PRGM-BC0060R PAGE 342
DATE- 6/03/19 VRSN-052119

PARCEL	DESCRIPTION	ANNUAL AMOUNT
019970068000	10363 STONERIDGE DR U101	306.00
019970069000	10363 STONERIDGE DR U102	306.00
019970070000	10363 STONERIDGE DR U103	306.00
019970071000	10363 STONERIDGE DR U104	306.00
019970072000	10363 STONERIDGE DR U201	306.00
019970073000	10363 STONERIDGE DR U202	306.00
019970074000	10363 STONERIDGE DR U203	306.00
019970075000	10363 STONERIDGE DR U204	306.00
019980014000	11402 SADDLEBACK DR	306.00
019980015000	11398 SADDLEBACK DR	306.00
019980016000	11394 SADDLEBACK DR	306.00
019980017000	11390 SADDLEBACK DR	306.00
019980018000	11386 SADDLEBACK DR	306.00
019980019000	11382 SADDLEBACK DR	306.00
019980021000	11374 SADDLEBACK DR	306.00
019980025000	11356 WOLVERINE CIR	306.00
019980026000	11352 WOLVERINE CIR	306.00
019980029000	11340 WOLVERINE CIRCLE	306.00
019980034000	11320 WOLVERINE CIR	306.00
019980040000	11292 WOLVERINE CIRCLE	306.00
019980041000	11288 WOLVERINE CIRCLE	306.00
019980042000	11284 WOLVERINE CIRCLE	306.00
019980043000	11280 WOLVERINE CIRCLE	306.00
019980055000	11285 WOLVERINE CIR	306.00
019980056000	11289 WOLVERINE CIR	306.00
019980057000	11293 WOLVERINE CIRCLE	306.00
019980058000	11297 WOLVERINE CIRCLE	306.00
019980059000	11301 WOLVERINE CIRCLE	306.00
019980060000	11305 WOLVERINE CIRCLE	306.00
019980061000	11309 WOLVERINE CIRCLE	306.00
019980062000	11313 WOLVERINE CIRCLE	306.00
019980063000	11317 WOLVERINE CIRCLE	306.00
019980064000	11321 WOLVERINE CIRCLE	306.00
019980065000	11325 WOLVERINE CIRCLE	306.00
019980066000	11329 WOLVERINE CIRCLE	306.00
019980067000	11333 WOLVERINE CIRCLE	306.00
019980068000	11337 WOLVERINE CIRCLE	306.00
019980069000	11341 WOLVERINE CIRCLE	306.00
019980070000	11345 WOLVERINE CIRCLE	306.00
019990021000	11388 TIRANO RD	306.00
019990027000	11408 SNOWBIRD LANE	306.00
040010001000	14765 LIGHTHILL PL	351.60
040010002000	14776 LIGHTHILL PL	351.60
040010003000	14832 LIGHTHILL PL	351.60
040010004000	14793 GLENSHIRE DR	351.60
040010006000	14754 GLENSHIRE DR	351.60
040010007000	14776 GLENSHIRE DR	703.20
040010008000	14786 GLENSHIRE DR	351.60
040010009000	14804 GLENSHIRE DR	351.60

TAHOE TRUCKEE SANITATION AGENCY
ANNUAL BILL REPORT

TIME- 9:22:26 USER-EMILY PRGM-BC0060R PAGE 343
DATE- 6/03/19 VRSN-052119

PARCEL	DESCRIPTION	ANNUAL AMOUNT
040010010000	14830 GLENSHIRE DR	351.60
040010011000	14856 GLENSHIRE DR	351.60
040010012000	14882 GLENSHIRE DR	351.60
040010013000	14906 GLENSHIRE DR	351.60
040010014000	14932 GLENSHIRE DR	351.60
040010015000	14956 GLENSHIRE DR	351.60
040010016000	14982 GLENSHIRE DR	351.60
040010018000	10030 DORCHESTER DR	703.20
040010020000	15071 GLENSHIRE DR	351.60
040010021000	15031 GLENSHIRE DR	351.60
040010022000	14981 GLENSHIRE DR	351.60
040010023000	14933 GLENSHIRE DR	351.60
040010024000	14907 GLENSHIRE DR	351.60
040010025000	14881 GLENSHIRE DR	703.20
040010026000	14824 BERKSHIRE CIR	351.60
040010027000	14882 BERKSHIRE CIR	351.60
040010028000	14930 BERKSHIRE CIR	351.60
040010029000	14968 BERKSHIRE CIR	351.60
040010030000	15002 BERKSHIRE CIR	351.60
040010031000	15030 BERKSHIRE CIR	351.60
040010032000	15058 BERKSHIRE CIR	351.60
040010033000	15096 BERKSHIRE CIR	351.60
040010035000	15075 BERKSHIRE CIR	351.60
040010036000	15047 BERKSHIRE CIR	351.60
040010037000	15019 BERKSHIRE CIR	351.60
040010038000	15001 BERKSHIRE CIR	351.60
040010039000	14989 BERKSHIRE CIR	351.60
040010040000	14967 BERKSHIRE CIR	351.60
040010042000	14839 BERKSHIRE CIR	351.60
040010043000	14821 LIGHTHILL PL	351.60
040010044000	14803 LIGHTHILL PL	351.60
040010045000	14775 LIGHTHILL PL	351.60
040020001000	10027 DORCHESTER DR	703.20
040020002000	15102 GLENSHIRE DR	351.60
040020003000	15132 GLENSHIRE DR	351.60
040020004000	10024 SUFFOLK PL	351.60
040020005000	10056 SUFFOLK PL	351.60
040020006000	10055 SUFFOLK PL	351.60
040020007000	10025 SUFFOLK PL	351.60
040020008000	15248 GLENSHIRE DR	351.60
040020010000	15318 GLENSHIRE DR	351.60
040020011000	15354 GLENSHIRE DR	351.60
040020012000	15399 GLENSHIRE DR	351.60
040020013000	15355 GLENSHIRE DR	351.60
040020014000	15295 GLENSHIRE DR	351.60
040020015000	15257 GLENSHIRE DR	351.60
040020016000	15171 BERKSHIRE CIR	351.60
040020017000	15143 BERKSHIRE CIR	351.60
040020018000	15125 BERKSHIRE CIR	351.60

TAHOE TRUCKEE SANITATION AGENCY
ANNUAL BILL REPORT

TIME- 9:22:26 USER-EMILY PRGM-BC0060R PAGE 344
DATE- 6/03/19 VRSN-052119

PARCEL	DESCRIPTION	ANNUAL AMOUNT
040020019000	15107 BERKSHIRE CIR	351.60
040020020000	15144 BERKSHIRE CIR	351.60
040020023000	15284 GLENSHIRE DR	351.60
040030001000	15448 GLENSHIRE DR	351.60
040030002000	15504 GLENSHIRE DR	351.60
040030003000	15542 GLENSHIRE DR	351.60
040030004000	15570 GLENSHIRE DR	351.60
040030005000	15596 GLENSHIRE DR	351.60
040030006000	15624 GLENSHIRE DR	351.60
040030007000	15705 GLENSHIRE DR	351.60
040030008000	10046 SOMERSET DR	351.60
040030009000	15810 DONNINGTON LN	351.60
040030010000	15683 GLENSHIRE DR	351.60
040030011000	15655 GLENSHIRE DR	351.60
040030012000	15623 GLENSHIRE DR	351.60
040030013000	15597 GLENSHIRE DR	351.60
040030014000	15569 GLENSHIRE DR	351.60
040030015000	15541 GLENSHIRE DR	351.60
040030016000	15517 GLENSHIRE DR	351.60
040030017000	15493 GLENSHIRE DR	351.60
040030019000	15441 GLENSHIRE DR	351.60
040030020000	15417 GLENSHIRE DR	351.60
040040001000	15757 GLENSHIRE DR	351.60
040040002000	10047 SOMERSET DR	351.60
040040003000	10073 SOMERSET DR	351.60
040040004000	10097 SOMERSET DR	351.60
040040005000	12076 SHEFFIELD PL	351.60
040040006000	10238 SHEFFIELD PL	351.60
040040007000	10123 SOMERSET DR	351.60
040040008000	10200 SHEFFIELD PL	351.60
040040009000	10199 SHEFFIELD PL	351.60
040040010000	10293 SOMERSET DR	351.60
040040011000	10275 SHEFFIELD PL	351.60
040040012000	10237 SHEFFIELD PL	351.60
040040013000	10331 SOMERSET DR	351.60
040040014000	10351 SOMERSET DR	351.60
040040015000	10369 SOMERSET DR	351.60
040040016000	10304 COURTENAY LN	351.60
040040017000	10415 SOMERSET DR	351.60
040040018000	10376 SOMERSET DR	703.20
040040019000	10320 SOMERSET DR	351.60
040040020000	10282 SOMERSET DR	351.60
040040021000	10244 SOMERSET DR	351.60
040040022000	10226 SOMERSET DR	351.60
040040023000	10204 SOMERSET DR	351.60
040040024000	10184 SOMERSET DR	351.60
040040025000	10164 SOMERSET DR	351.60
040040026000	10144 SOMERSET DR	351.60
040040027000	15825 DONNINGTON LN	351.60

TAHOE TRUCKEE SANITATION AGENCY
ANNUAL BILL REPORT

TIME- 9:22:26 USER-EMILY PRGM-BC0060R PAGE 345
DATE- 6/03/19 VRSN-052119

PARCEL	DESCRIPTION	ANNUAL AMOUNT
040050002000	16112 GLENSHIRE DR	351.60
040050003000	16088 GLENSHIRE DR	351.60
040050004000	16062 GLENSHIRE DR	703.20
040050005000	16044 GLENSHIRE DR	351.60
040050006000	16028 GLENSHIRE DR	351.60
040050008000	15992 GLENSHIRE DR	351.60
040050009000	15975 GLENSHIRE DR	351.60
040050010000	16005 GLENSHIRE DR	351.60
040050011000	16029 GLENSHIRE DR	351.60
040050013000	10012 CHELSEA PL	351.60
040050014000	16020 CANTERBURY LN	351.60
040050015000	16054 CANTERBURY LN	351.60
040050016000	16074 CANTERBURY LN	351.60
040050017000	16094 CANTERBURY LN	351.60
040050018000	10020 CHELSEA PL	351.60
040050019000	16114 CANTERBURY LN	351.60
040050020000	16134 CANTERBURY LN	351.60
040050021000	10144 WILTSHIRE LN	351.60
040050022000	10031 CHELSEA PL	351.60
040050023000	10118 WILTSHIRE LN	351.60
040050024000	10019 CHELSEA PL	351.60
040050025000	10090 WILTSHIRE LN	351.60
040050026000	10064 WILTSHIRE LN	351.60
040050027000	10038 WILTSHIRE LN	351.60
040050028000	10011 CHELSEA PL	351.60
040050029000	10012 WILTSHIRE LN	351.60
040050030000	10011 WILTSHIRE LN	351.60
040050031000	16175 GLENSHIRE DR	351.60
040050032000	16158 LANCE DR	351.60
040050033000	16176 LANCE DR	351.60
040050035000	16175 LANCE DR	351.60
040050036000	16137 LANCE DR	351.60
040050038000	10085 WILTSHIRE LN	351.60
040050039000	10105 WILTSHIRE LN	351.60
040050040000	10125 WILTSHIRE LN	351.60
040050041000	10145 WILTSHIRE LN	351.60
040050042000	16154 CANTERBURY LN	351.60
040060001000	15974 GLENSHIRE DR	351.60
040060002000	15956 GLENSHIRE DR	351.60
040060003000	15938 GLENSHIRE DR	351.60
040060004000	15922 WELLINGTON WAY	351.60
040060005000	15906 WELLINGTON WAY	351.60
040060006000	15894 WELLINGTON WAY	351.60
040060008000	15860 WELLINGTON WAY	351.60
040060009000	15859 WELLINGTON WAY	351.60
040060010000	15879 WELLINGTON WAY	351.60
040060012000	15917 WELLINGTON WAY	703.20
040060013000	15862 GLENSHIRE DR	351.60
040060014000	15873 GLENSHIRE DR	351.60

TAHOE TRUCKEE SANITATION AGENCY
ANNUAL BILL REPORT

TIME- 9:22:26 USER-EMILY PRGM-BC0060R PAGE 346
DATE- 6/03/19 VRSN-052119

PARCEL	DESCRIPTION	ANNUAL AMOUNT
040060015000	15891 GLENSHIRE DR	351.60
040060016000	15965 WELLINGTON WAY	351.60
040060017000	15979 WELLINGTON WAY	351.60
040060018000	15993 WELLINGTON WAY	351.60
040060019000	16007 WELLINGTON WAY	351.60
040060020000	16021 WELLINGTON WAY	351.60
040060021000	16034 WELLINGTON WAY	351.60
040060022000	16035 CANTERBURY LN	351.60
040060023000	16005 CANTERBURY LN	351.60
040060024000	16006 WELLINGTON WAY	351.60
040060025000	15986 WELLINGTON WAY	351.60
040060026000	15975 CANTERBURY LN	351.60
040060027000	15966 WELLINGTON WAY	351.60
040060028000	15946 WELLINGTON WAY	351.60
040060029000	15945 CANTERBURY LN	351.60
040070001000	16055 CANTERBURY LN	351.60
040070002000	16054 WELLINGTON WAY	351.60
040070003000	16074 WELLINGTON WAY	351.60
040070004000	16075 CANTERBURY LN	351.60
040070005000	16095 CANTERBURY LN	351.60
040070006000	16094 WELLINGTON WAY	351.60
040070008000	16115 CANTERBURY LN	351.60
040070009000	16135 CANTERBURY LN	351.60
040070010000	16134 WELLINGTON WAY	703.20
040070011000	16154 WELLINGTON WAY	351.60
040070012000	16174 WELLINGTON WAY	351.60
040070013000	16155 CANTERBURY LN	351.60
040070014000	16175 CANTERBURY LN	351.60
040070015000	16176 CANTERBURY LN	351.60
040070016000	10510 COURTENAY LN	351.60
040070017000	10485 COURTENAY LN	351.60
040070018000	10455 COURTENAY LN	351.60
040070019000	10427 COURTENAY LN	351.60
040070020000	10409 COURTENAY LN	351.60
040070021000	10410 COURTENAY LN	351.60
040070022000	10406 COURTENAY LN	351.60
040070023000	16159 WELLINGTON WAY	351.60
040070024000	16210 OXFORD CIR	351.60
040070025000	16196 OXFORD CIR	351.60
040070026000	16143 WELLINGTON WAY	351.60
040070027000	16127 WELLINGTON WAY	351.60
040070028000	16180 OXFORD CIR	351.60
040070029000	16136 OXFORD CIR	351.60
040070030000	16111 WELLINGTON WAY	351.60
040070031000	16095 WELLINGTON WAY	351.60
040070032000	16089 OXFORD CIR	351.60
040070033000	16075 OXFORD CIR	351.60
040070034000	16035 WELLINGTON WAY	351.60
040080001000	16105 OXFORD CIR	351.60

TAHOE TRUCKEE SANITATION AGENCY
ANNUAL BILL REPORT

TIME- 9:22:26 USER-EMILY PRGM-BC0060R PAGE 347
DATE- 6/03/19 VRSN-052119

PARCEL	DESCRIPTION	ANNUAL AMOUNT
040080002000	16119 OXFORD CIR	351.60
040080003000	16137 OXFORD CIR	351.60
040080004000	16151 OXFORD CIR	351.60
040080005000	16167 OXFORD CIR	351.60
040080006000	16181 OXFORD CIR	351.60
040080007000	16197 OXFORD CIR	351.60
040080008000	16211 OXFORD CIR	351.60
040080009000	16227 OXFORD CIR	351.60
040080010000	10341 REGENCY CIR	351.60
040080011000	10363 REGENCY CIR	351.60
040080012000	10385 REGENCY CIR	351.60
040080013000	10411 REGENCY CIR	351.60
040080014000	10420 REGENCY CIR	351.60
040080015000	10374 REGENCY CIR	351.60
040080016000	10399 BECKET PL	351.60
040080017000	10419 BECKETT PL	351.60
040080018000	10416 HASTING HEIGHT	351.60
040080020000	10418 BECKETT PL	351.60
040080022000	10380 BECKET PL	703.20
040080023000	10333 COURTENAY LN	351.60
040080024000	10321 COURTENAY LN	351.60
040080025000	10437 BECKETT PL	351.60
040090001000	10433 REGENCY CIRCLE	351.60
040090002000	10455 REGENCY CIRCLE	351.60
040090004000	16186 LANCASTER PL	351.60
040090005000	16200 LANCASTER PL	351.60
040090006000	16212 LANCASTER PL	351.60
040090007000	16211 LANCASTER PL	351.60
040090009000	16187 LANCASTER PL	703.20
040090010000	16173 LANCASTER PL	351.60
040090011000	16159 LANCASTER PL	351.60
040090012000	16139 LANCASTER LN	510.60
040090013000	16115 LANCASTER PL	351.60
040090014000	10513 REGENCY CIR	351.60
040090015000	10531 REGENCY CIR	351.60
040090016000	16160 EDINBURGH DR	351.60
040090017000	16184 EDINBURGH DR	351.60
040090018000	16204 EDINBURGH DR	351.60
040090019000	16222 EDINBURGH DR	351.60
040090020000	16242 EDINBOUGH DR	351.60
040090021000	10398 HASTINGS HEIGHTS	351.60
040090022000	10480 REGENCY CIR	351.60
040090023000	10454 REGENCY CIR	351.60
040100002000	10435 HASTINGS HEIGHTS	351.60
040100003000	10415 HASTINGS HEIGHTS	351.60
040100004000	10397 HASTINGS HEIGHTS	351.60
040100005000	10574 REGENCY CIR	351.60
040100006000	10580 REGENCY CIR	351.60
040100008000	10644 REGENCY CIR	351.60

TAHOE TRUCKEE SANITATION AGENCY
ANNUAL BILL REPORT

TIME- 9:22:26 USER-EMILY PRGM-BC0060R PAGE 348
DATE- 6/03/19 VRSN-052119

PARCEL	DESCRIPTION	ANNUAL AMOUNT
040100009000	10645 REGENCY CIR	351.60
040100010000	10613 REGENCY CIR	351.60
040100011000	10583 REGENCY CIR	351.60
040100012000	10569 REGENCY CIR	351.60
040100013000	10551 REGENCY CIR	351.60
040100015000	10552 BELFORD PL	351.60
040100016000	10566 BELFORD PL	351.60
040100017000	10578 BELFORD PL	351.60
040100018000	10592 BELFORD PL	351.60
040100019000	10605 BELFORD PL	351.60
040100020000	10591 BELFORD PL	351.60
040100021000	10571 BELFORD PL	351.60
040100022000	16241 EDINBURGH DR	351.60
040100023000	16221 EDINBURGH DR	351.60
040100024000	16195 EDINBURGH DR	351.60
040100026000	10434 HASTINGS HEIGHTS	351.60
040120001000	15730 WINDSOR WAY	351.60
040120002000	15754 WINDSOR WAY	351.60
040120004000	15808 WINDSOR WAY	351.60
040120005000	15840 WINDSOR WAY	351.60
040120006000	10434 ST JAMES PL	351.60
040120007000	10414 ST JAMES PL	351.60
040120008000	10392 ST JAMES PL	351.60
040120010000	10340 ST JAMES PL	351.60
040120011000	10365 ST JAMES PL	351.60
040120012000	10377 ST JAMES PL	351.60
040120013000	10389 ST JAMES PL	351.60
040120014000	10401 ST JAMES PL	351.60
040120015000	10411 ST JAMES PL	351.60
040120016000	10423 ST JAMES PL	351.60
040120017000	10435 ST JAMES PL	351.60
040120018000	15902 SOMERSET DR	351.60
040120019000	10576 SOMERSET DR	351.60
040120020000	10556 SOMERSET DR	351.60
040120021000	10518 SOMERSET DR	351.60
040120022000	10405 ST JAMES PL	351.60
040120023000	10397 ST JAMES PL	351.60
040120025000	10432 SOMERSET DR	351.60
040120026000	10433 SOMERSET DR	351.60
040120027000	10441 SOMERSET DR	351.60
040120029000	10453 SOMERSET DR	351.60
040120030000	10479 SOMERSET DR	351.60
040120031000	10499 SOMERSET DR	351.60
040120032000	10519 SOMERSET DR	351.60
040120033000	10535 SOMERSET DR	351.60
040120034000	15881 WINDSOR WAY	351.60
040120035000	15861 WINDSOR WAY	351.60
040120036000	15841 WINDSOR WAY	351.60
040120037000	15807 WINDSOR WAY	351.60

TAHOE TRUCKEE SANITATION AGENCY
ANNUAL BILL REPORT

TIME- 9:22:26 USER-EMILY PRGM-BC0060R PAGE 349
DATE- 6/03/19 VRSN-052119

PARCEL	DESCRIPTION	ANNUAL AMOUNT
040120038000	15780 KENT DR	351.60
040120039000	15756 KENT DR	351.60
040120040000	15785 WINDSOR WAY	351.60
040120041000	15753 WINDSOR WAY	351.60
040120042000	15708 KENT DR	351.60
040120043000	15730 KENT DR	351.60
040130001000	15731 KENT DR	351.60
040130002000	15730 SHERWOOD DR	351.60
040130003000	15805 KENT DR	351.60
040130004000	15806 KENT DR	351.60
040130005000	15824 SHERWOOD DR	351.60
040130006000	15842 SHERWOOD DR	351.60
040130007000	15862 SHERWOOD DR	351.60
040130008000	10630 SOMERSET DR	351.60
040130009000	15903 WINDSOR WY	351.60
040130010000	10595 SOMERSET DR	351.60
040130011000	10623 SOMERSET DR	351.60
040130012000	10641 SOMERSET DR	351.60
040130013000	10655 SOMERSET DR	351.60
040130014000	10671 SOMERSET DR	351.60
040130015000	10693 SOMERSET DR	351.60
040130016000	10715 SOMERSET DR	351.60
040130018000	10696 SOMERSET DR	351.60
040130020000	10670 SOMERSET DR	351.60
040130021000	15881 SHERWOOD DR	351.60
040130023000	10669 BALFOUR REACH	351.60
040130024000	10689 BALFOUR REACH	351.60
040130025000	10707 BALFOUR REACH	351.60
040130026000	10727 BALFOUR REACH	351.60
040130027000	10728 BALFOUR REACH	351.60
040130028000	10714 BALFOUR REACH	351.60
040130029000	10698 BALFOUR REACH	351.60
040130030000	10684 BALFOUR REACH	351.60
040130031000	10668 BALFOUR REACH	351.60
040130032000	15823 SHERWOOD DR	351.60
040130033000	15777 SHERWOOD DR	351.60
040130034000	10651 CHICWICK REACH	351.60
040130035000	10671 CHICWICK REACH	351.60
040130036000	10683 CHICWICK REACH	351.60
040130037000	10697 CHICWICK REACH	351.60
040130038000	10711 CHICWICK REACH	351.60
040130039000	10725 CHICWICK REACH	351.60
040130040000	10726 CHICWICK REACH	351.60
040130041000	10712 CHICWICK REACH	351.60
040130042000	10698 CHICWICK REACH	351.60
040130043000	10684 CHICWICK REACH	351.60
040130044000	10670 CHICWICK REACH	351.60
040140003000	10189 ARGYLL PL	351.60
040140004000	14812 DONNINGTON LN	351.60

TAHOE TRUCKEE SANITATION AGENCY
ANNUAL BILL REPORT

TIME- 9:22:26 USER-EMILY PRGM-BC0060R PAGE 350
DATE- 6/03/19 VRSN-052119

PARCEL	DESCRIPTION	ANNUAL AMOUNT
040140005000	14830 DONNINGTON LN	351.60
040140006000	14848 DONNINGTON LN	351.60
040140007000	14866 DONNINGTON LN	351.60
040140008000	14884 DONNINGTON LN	351.60
040140009000	14902 DONNINGTON LN	351.60
040140011000	14938 DONNINGTON LN	351.60
040140012000	14956 DONNINGTON LN	351.60
040140013000	14975 DONNINGTON LN	351.60
040140014000	14945 DONNINGTON LN	351.60
040140015000	14927 DONNINGTON LN	351.60
040140016000	14909 DONNINGTON LN	351.60
040140017000	14891 DONNINGTON LN	351.60
040140018000	14873 DONNINGTON LN	351.60
040140019000	10221 BEACHAM PL	351.60
040140020000	10235 BEACHAM PL	351.60
040140021000	10251 BEACHAM PL	351.60
040140022000	10265 BEACHAM PL	351.60
040140023000	10250 BEACHAM PL	351.60
040140024000	10236 BEACHAM PL	351.60
040140025000	14821 DONNINGTON LN	351.60
040140026000	14787 DONNINGTON LN	351.60
040140027000	14755 DONNINGTON LN	351.60
040140028000	14727 DONNINGTON LN	351.60
040140029000	14699 DONNINGTON LN	351.60
040140030000	14671 DONNINGTON LN	351.60
040140031000	14643 DONNINGTON LN	351.60
040140032000	14619 DONNINGTON LN	351.60
040140033000	14595 DONNINGTON LN	351.60
040140034000	14575 DONNINGTON LN	351.60
040140036000	14537 DONNINGTON LN	351.60
040140038000	14499 DONNINGTON LN	351.60
040140039000	14510 DONNINGTON LN	351.60
040140040000	14548 DONNINGTON LN	351.60
040140041000	14576 DONNINGTON LN	351.60
040140042000	14598 DONNINGTON LN	351.60
040140043000	14620 DONNINGTON LN	351.60
040140044000	10304 ETON PL	351.60
040140045000	14718 DONNINGTON LN	351.60
040140046000	14732 DONNINGTON LN	351.60
040140047000	14746 DONNINGTON LN	351.60
040140048000	10190 ARGYLL PL	351.60
040140049000	10208 ARGYLL PL	351.60
040140051000	10207 ARGYLL PL	351.60
040150002000	14974 DONNINGTON LN	351.60
040150004000	15010 DONNINGTON LN	351.60
040150005000	15028 DONNINGTON LN	351.60
040150006000	15046 DONNINGTON LN	351.60
040150007000	10562 DONNINGTON LN	351.60
040150008000	15076 DONNINGTON LN	351.60

TAHOE TRUCKEE SANITATION AGENCY
ANNUAL BILL REPORT

TIME- 9:22:26 USER-EMILY PRGM-BC0060R PAGE 351
DATE- 6/03/19 VRSN-052119

PARCEL	DESCRIPTION	ANNUAL AMOUNT
040150009000	15096 DONNINGTON LN	351.60
040150010000	15114 DONNINGTON LN	351.60
040150011000	15132 DONNINGTON LN	351.60
040150013000	15164 DONNINGTON LN	351.60
040150015000	15141 ROYAL WAY	351.60
040150016000	15116 ROYAL WAY	351.60
040150017000	15128 ROYAL WAY	351.60
040150018000	15105 DONNINGTON LN	351.60
040150019000	15079 DONNINGTON LN	351.60
040150020000	14416 DONNINGTON LN	351.60
040150021000	14430 DONNINGTON LN	351.60
040150024000	14443 DONNINGTON LN	351.60
040150025000	14415 DONNINGTON LN	351.60
040150026000	15039 DONNINGTON LN	351.60
040150027000	15019 DONNINGTON LN	351.60
040150029000	14481 DONNINGTON LN	351.60
040150030000	14997 DONNINGTON LN	351.60
040150031000	10158 THE STRAND	351.60
040150032000	10142 THE STRAND	351.60
040150033000	10124 THE STRAND	351.60
040150034000	10104 THE STRAND	351.60
040150035000	10090 THE STRAND	351.60
040150036000	10072 THE STRAND	351.60
040150037000	10054 THE STRAND	351.60
040150038000	10036 THE STRAND	351.60
040160001000	10065 THE STRAND	351.60
040160002000	10085 THE STRAND	351.60
040160003000	10105 THE STRAND	351.60
040160004000	10125 THE STRAND	703.20
040160005000	10145 THE STRAND	351.60
040160006000	10165 THE STRAND	351.60
040160007000	10180 SURREY PL	351.60
040160008000	10162 SURREY PL	351.60
040160009000	10146 SURREY PL	351.60
040160010000	10145 SURREY PL	351.60
040160011000	10163 SURREY PL	351.60
040160012000	10181 SURREY PL	351.60
040160013000	15522 DONNINGTON LN	351.60
040170001000	10176 THE STRAND	351.60
040170002000	10192 THE STRAND	351.60
040170003000	10210 THE STRAND	351.60
040170004000	10226 THE STRAND	351.60
040170005000	10244 THE STRAND	351.60
040170006000	10265 THE STRAND	351.60
040170010000	10185 THE STRAND	351.60
040170011000	10200 SURREY PL	351.60
040170012000	15468 DONNINGTON LN	351.60
040170013000	15450 DONNINGTON LN	351.60
040170014000	15434 DONNINGTON LN	351.60

TAHOE TRUCKEE SANITATION AGENCY
ANNUAL BILL REPORT

TIME- 9:22:26 USER-EMILY PRGM-BC0060R PAGE 352
DATE- 6/03/19 VRSN-052119

PARCEL	DESCRIPTION	ANNUAL AMOUNT
040170015000	15445 DONNINGTON LN	351.60
040170016000	15483 DONNINGTON LN	351.60
040170018000	15543 DONNINGTON LN	351.60
040170019000	15516 DONNINGTON LN	351.60
040170020000	10201 SURREY PL	351.60
040170024000	10245 THE STRAND	351.60
040170026000	10225 THE STRAND	351.60
040180001000	15544 DONNINGTON LN	351.60
040180002000	15566 DONNINGTON LN	351.60
040180003000	15588 DONNINGTON LN	351.60
040180005000	15632 DONNINGTON LN	351.60
040180006000	15654 DONNINGTON LN	351.60
040180007000	15674 DONNINGTON LN	351.60
040180008000	15698 DONNINGTON LN	351.60
040180009000	15720 DONNINGTON LN	351.60
040180011000	15800 DONNINGTON LN	351.60
040180012000	15805 DONNINGTON LN	351.60
040180013000	15783 DONNINGTON LN	351.60
040180014000	15767 DONNINGTON LN	351.60
040180015000	15749 DONNINGTON LN	351.60
040180016000	15719 DONNINGTON LN	351.60
040180020000	15631 DONNINGTON LN	351.60
040180021000	15605 DONNINGTON LN	351.60
040180022000	15587 DONNINGTON LN	351.60
040190001000	10318 ETON PL	351.60
040190002000	10332 ETON PL	351.60
040190003000	14776 ROYAL WAY	351.60
040190004000	14794 ROYAL WAY	351.60
040190005000	14812 ROYAL WAY	351.60
040190006000	10319 ETON PL	351.60
040190007000	10305 ETON PL	351.60
040190008000	14662 DONNINGTON LN	351.60
040190009000	14832 ROYAL WAY	351.60
040190010000	14852 ROYAL WAY	351.60
040190011000	14872 ROYAL WAY	351.60
040190012000	14648 DONNINGTON LN	351.60
040190013000	14634 DONNINGTON LN	351.60
040190014000	14890 ROYAL WAY	351.60
040190015000	14908 ROYAL WAY	351.60
040190016000	14926 ROYAL WAY	351.60
040190017000	14936 ROYAL WAY	351.60
040190018000	14958 ROYAL WAY	351.60
040190019000	14484 DONNINGTON LN	351.60
040190020000	14462 DONNINGTON LN	351.60
040190021000	14980 ROYAL WAY	351.60
040190022000	14981 ROYAL WAY	351.60
040190023000	14961 ROYAL WAY	351.60
040190024000	14927 ROYAL WAY	351.60
040190025000	14909 ROYAL WAY	351.60

TAHOE TRUCKEE SANITATION AGENCY
ANNUAL BILL REPORT

TIME- 9:22:26 USER-EMILY PRGM-BC0060R PAGE 353
DATE- 6/03/19 VRSN-052119

PARCEL	DESCRIPTION	ANNUAL AMOUNT
040190026000	14891 ROYAL WAY	351.60
040190027000	14873 ROYAL WAY	351.60
040190028000	14853 ROYAL WAY	351.60
040190029000	14833 ROYAL WAY	351.60
040190030000	14813 ROYAL WAY	351.60
040190031000	14785 ROYAL WAY	351.60
040190032000	14757 ROYAL WAY	351.60
040190033000	14800 NELSON ST	351.60
040190034000	14828 NELSON ST	351.60
040190035000	14866 NELSON ST	351.60
040190036000	14884 NELSON ST	351.60
040190037000	14904 NELSON ST	351.60
040190038000	14922 NELSON ST	351.60
040190039000	14942 NELSON ST	351.60
040190040000	14962 NELSON ST	351.60
040190041000	14982 NELSON ST	351.60
040190042000	14981 NELSON ST	351.60
040190043000	14941 NELSON ST	351.60
040200001000	10503 ROYAL CREST WAY	351.60
040200002000	10479 ROYAL CREST WAY	351.60
040200003000	15126 CAVALIER RISE	351.60
040200004000	15120 CAVALIER RISE	351.60
040200006000	15105 CAVALIER RISE	351.60
040200007000	15119 CAVALIER RISE	351.60
040200008000	15125 CAVALIER RISE	351.60
040200010000	15171 CHATHAM REACH	351.60
040200011000	15183 CHATHAM REACH	351.60
040200012000	15197 CHATHAM REACH	351.60
040200013000	15209 CHATHAM REACH	351.60
040200014000	15223 CHATHAM REACH	351.60
040200015000	10410 THE STRAND	351.60
040200016000	10434 THE STRAND	351.60
040200017000	10444 THE STRAND	351.60
040200018000	10425 THE STRAND	351.60
040200019000	10399 THE STRAND	351.60
040200020000	15230 CHATHAM REACH	351.60
040200021000	10376 THE STRAND	351.60
040200022000	15210 CHATHAM REACH	351.60
040200023000	15198 CHATHAM REACH	351.60
040200024000	15184 CHATHAM REACH	351.60
040200025000	15309 DONNINGTON LN	351.60
040200026000	15321 DONNINGTON LN	351.60
040210001000	15002 ROYAL WAY	351.60
040210002000	15026 ROYAL WAY	351.60
040210003000	15050 ROYAL WAY	351.60
040210004000	15072 ROYAL WAY	351.60
040210006000	10346 ROYAL CREST	351.60
040210007000	15051 ROYAL WAY	351.60
040210008000	15027 ROYAL WAY	351.60

TAHOE TRUCKEE SANITATION AGENCY
ANNUAL BILL REPORT

TIME- 9:22:26 USER-EMILY PRGM-BC0060R PAGE 354
DATE- 6/03/19 VRSN-052119

PARCEL	DESCRIPTION	ANNUAL AMOUNT
040210009000	15001 ROYAL WAY	351.60
040210010000	15004 NELSON ST	351.60
040210011000	15028 NELSON ST	351.60
040210012000	15050 NELSON ST	351.60
040210013000	15074 NELSON ST	351.60
040210014000	10418 ROYAL CREST	351.60
040210015000	15051 NELSON ST	351.60
040210016000	15035 NELSON ST	351.60
040210017000	15021 NELSON ST	351.60
040210019000	10500 POWDER HORN	351.60
040210020000	10501 POWDER HORN	351.60
040210021000	10520 ROYAL CREST	351.60
040210022000	10490 ROYAL CREST	351.60
040210023000	10454 ROYAL CREST	351.60
040210024000	10455 ROYAL CREST	351.60
040210025000	10435 ROYAL CREST	351.60
040210026000	10417 ROYAL CREST	351.60
040210028000	10397 ROYAL CREST	351.60
040210029000	10379 ROYAL CREST	351.60
040210030000	10359 ROYAL CREST	351.60
040210031000	15099 ROYAL WAY	351.60
040210032000	15181 DONNINGTON LN	351.60
040210034000	15215 DONNINGTON LN	351.60
040210035000	15231 DONNINGTON LN	351.60
040210036000	15249 DONNINGTON LN	351.60
040210037000	15261 DONNINGTON LN	351.60
040210038000	15273 DONNINGTON LN	351.60
040210039000	15285 DONNINGTON LN	351.60
040210040000	15297 DONNINGTON LN	351.60
040210041000	15172 CHATHAM REACH	351.60
040210042000	15302 DONNINGTON LN	351.60
040210043000	15284 DONNINGTON LN	351.60
040210044000	15266 DONNINGTON LN	351.60
040210045000	15250 DONNINGTON LN	351.60
040210046000	15232 DONNINGTON LN	351.60
040210047000	15216 DONNINGTON LN	351.60
040210048000	15198 DONNINGTON LN	351.60
040220001000	14857 NELSON ST	351.60
040220002000	14873 NELSON ST	351.60
040220003000	14889 NELSON ST	351.60
040220004000	14905 NELSON ST	351.60
040220005000	10456 SAXON WAY	351.60
040220007000	10520 CODOGAN ST	351.60
040220008000	10540 CODOGAN ST	351.60
040220009000	10558 CODOGAN ST	351.60
040220010000	10578 CODOGAN ST	351.60
040220011000	10594 CODOGAN ST	351.60
040220012000	10610 CODOGAN ST	351.60
040220013000	10626 CODOGAN ST	351.60

TAHOE TRUCKEE SANITATION AGENCY
ANNUAL BILL REPORT

TIME- 9:22:26 USER-EMILY PRGM-BC0060R PAGE 355
DATE- 6/03/19 VRSN-052119

PARCEL	DESCRIPTION	ANNUAL AMOUNT
040220014000	10615 CODOGAN ST	351.60
040220015000	10595 CODOGAN ST	351.60
040220016000	10577 CODOGAN ST	351.60
040220017000	10535 CODOGAN ST	703.20
040220018000	10530 SAXON WAY	351.60
040220019000	10542 SAXON WAY	351.60
040220020000	10564 SAXON WAY	351.60
040220021000	10586 SAXON WAY	351.60
040220022000	10585 SAXON WAY	351.60
040220023000	10563 SAXON WAY	351.60
040220024000	10541 SAXON WAY	351.60
040220025000	10519 SAXON WAY	351.60
040220026000	10499 SAXON WAY	351.60
040220027000	10479 SAXON WAY	351.60
040220028000	10455 SAXON WAY	351.60
040220029000	10482 POWDER HORN	351.60
040220030000	10554 ROYAL CREST	351.60
040220031000	10578 ROYAL CREST	351.60
040220032000	10588 ROYAL CREST	351.60
040220033000	10602 ROYAL CREST	351.60
040220034000	10601 ROYAL CREST	351.60
040220035000	10577 ROYAL CREST	351.60
040220036000	10553 ROYAL CREST	351.60
040220037000	10527 ROYAL CREST	351.60
040220038000	10465 STUART STAITHE	351.60
040230001000	10644 CODOGAN ST	351.60
040230002000	10660 CODOGAN ST	351.60
040230003000	10676 CODOGAN ST	351.60
040230004000	14830 CAVALIER RISE	351.60
040230006000	14890 CAVALIER RISE	351.60
040230007000	10671 CODOGAN ST	351.60
040230008000	10653 CODOGAN ST	703.20
040230009000	10633 CODOGAN ST	351.60
040230010000	10606 SAXON WAY	351.60
040230011000	10626 SAXON WAY	351.60
040230012000	14908 CAVALIER RISE	351.60
040230013000	10646 SAXON WAY	351.60
040230014000	14962 CAVALIER RISE	351.60
040230015000	15004 CAVALIER RISE	351.60
040230016000	15030 CAVALIER RISE	351.60
040230017000	10625 SAXON WAY	351.60
040230018000	10605 SAXON WAY	351.60
040230020000	10634 ROYAL CREST	351.60
040230021000	10625 ROYAL CREST	351.60
040230022000	15089 CAVALIER RISE	351.60
040230023000	10651 ROYAL CREST	351.60
040230024000	10658 ROYAL CREST	703.20
040230025000	10682 ROYAL CREST	351.60
040230026000	15029 CAVALIER RISE	351.60

TAHOE TRUCKEE SANITATION AGENCY
ANNUAL BILL REPORT

TIME- 9:22:26 USER-EMILY PRGM-BC0060R PAGE 356
DATE- 6/03/19 VRSN-052119

PARCEL	DESCRIPTION	ANNUAL AMOUNT
040230027000	15011 CAVALIER RISE	351.60
040230028000	14995 CAVALIER RISE	351.60
040230029000	14977 CAVALIER RISE	351.60
040230030000	14961 CAVALIER RISE	351.60
040230031000	14943 CAVALIER RISE	351.60
040230032000	14925 CAVALIER RISE	351.60
040230033000	14907 CAVALIER RISE	351.60
040230034000	14889 CAVALIER RISE	351.60
040230035000	14871 CAVALIER RISE	351.60
040230037000	14835 CAVALIER RISE	351.60
040240003000	14775 NELSON ST	351.60
040240004000	10464 STUART STAITHE	351.60
040240005000	10482 STUART STAITHE	351.60
040240006000	14699 ROYAL WAY	351.60
040240007000	14681 ROYAL WAY	351.60
040240008000	10502 STUART STAITHE	351.60
040240009000	10520 STUART STAITHE	351.60
040240010000	14661 ROYAL WAY	351.60
040240011000	14643 ROYAL WAY	351.60
040240012000	10540 STUART STAITHE	351.60
040240013000	14623 ROYAL WAY	351.60
040240014000	10539 STUART STAITHE	351.60
040240015000	10519 STUART STAITHE	351.60
040240016000	10501 STUART STAITHE	351.60
040240017000	10483 STUART STAITHE	351.60
040240020000	14630 ROYAL WAY	703.20
040240021000	14660 ROYAL WAY	351.60
040240022000	14680 ROYAL WAY	351.60
040240023000	14700 ROYAL WAY	351.60
040240024000	14720 ROYAL WAY	351.60
040240025000	14750 ROYAL WAY	351.60
040250003000	10558 STUART STAITHE	351.60
040250004000	10578 STUART STAITHE	351.60
040250005000	14605 ROYAL WAY	703.20
040250006000	14585 ROYAL WAY	351.60
040250007000	10596 STUART STAITHE	351.60
040250008000	10616 STUART STAITHE	351.60
040250009000	14567 ROYAL WAY	351.60
040250010000	14547 ROYAL WAY	351.60
040250011000	10634 STUART STAITHE	351.60
040250012000	14770 CAVALIER RISE	351.60
040250013000	14730 CAVALIER RISE	351.60
040250014000	14491 ROYAL WAY	351.60
040250015000	14673 CAVALIER RISE	351.60
040250016000	14781 CAVALIER RISE	351.60
040250017000	14799 CAVALIER RISE	351.60
040250018000	14817 CAVALIER RISE	351.60
040250019000	10653 STUART STAITHE	351.60
040250020000	10633 STUART STAITHE	351.60

TAHOE TRUCKEE SANITATION AGENCY
ANNUAL BILL REPORT

TIME- 9:22:26 USER-EMILY PRGM-BC0060R PAGE 357
DATE- 6/03/19 VRSN-052119

PARCEL	DESCRIPTION	ANNUAL AMOUNT
040250021000	10615 STUART STAITHE	351.60
040250022000	10595 STUART STAITHE	351.60
040250023000	10577 STUART STAITHE	351.60
040250024000	10557 STUART STAITHE	351.60
040250027000	14542 ROYAL WAY	351.60
040250030000	14566 ROYAL WAY	351.60
040250031000	14592 ROYAL WAY	703.20
040250034000	14518 ROYAL WAY	351.60
040250035000	14492 ROYAL WAY	351.60
040260001000	10681 ROYAL CREST	351.60
040260002000	10697 ROYAL CREST	351.60
040260003000	10711 ROYAL CREST	351.60
040260005000	10725 ROYAL CREST	351.60
040260006000	10739 ROYAL CREST	351.60
040260008000	10767 ROYAL CREST	351.60
040260009000	10524 THE STRAND	351.60
040260010000	10510 THE STRAND	351.60
040260012000	10480 THE STRAND	351.60
040260014000	10454 THE STRAND	351.60
040260015000	10473 THE STRAND	351.60
040260016000	10760 ROYAL CREST	351.60
040260017000	15059 COURT JESTER	351.60
040260018000	15075 COURT JESTER	351.60
040260019000	15076 COURT JESTER	351.60
040260020000	15058 COURT JESTER	351.60
040270001000	11375 HUNTSMAN LEAP	351.60
040270002000	11357 HUNTSMAN LEAP	351.60
040270003000	11347 HUNTSMAN LEAP	351.60
040270004000	11337 HUNTSMAN LEAP	351.60
040270005000	11327 HUNTSMAN LEAP	351.60
040270006000	11317 HUNTSMAN LEAP	351.60
040270007000	11307 HUNTSMAN LEAP	351.60
040270008000	11297 HUNTSMAN LEAP	351.60
040270009000	11279 HUNTSMAN LEAP	351.60
040270011000	11263 HUNTSMAN LEAP	351.60
040270014000	11225 HUNTSMAN LEAP	351.60
040270015000	11215 HUNTSMAN LEAP	351.60
040270016000	11205 HUNTSMAN LEAP	351.60
040270017000	11195 HUNTSMAN LEAP	351.60
040270018000	11185 HUNTSMAN LEAP	351.60
040270019000	11167 HUNTSMAN LEAP	351.60
040270020000	11168 HUNTSMAN LEAP	351.60
040270021000	11186 HUNTSMAN LEAP	351.60
040270022000	11194 HUNTSMAN LEAP	351.60
040270023000	11214 HUNTSMAN LEAP	351.60
040270024000	11246 HUNTSMAN LEAP	351.60
040270025000	11298 HUNTSMAN LEAP	351.60
040270026000	11328 HUNTSMAN LEAP	351.60
040270027000	11348 HUNTSMAN LEAP	351.60

TAHOE TRUCKEE SANITATION AGENCY
ANNUAL BILL REPORT

TIME- 9:22:26 USER-EMILY PRGM-BC0060R PAGE 358
DATE- 6/03/19 VRSN-052119

PARCEL	DESCRIPTION	ANNUAL AMOUNT
040270028000	11358 HUNTSMAN LEAP	351.60
040270029000	11374 HUNTSMAN LEAP	351.60
040270030000	11245 HUNTSMAN LEAP	351.60
040280001000	11393 HUNTSMAN LEAP	351.60
040280002000	11413 HUNTSMAN LEAP	351.60
040280003000	11433 HUNTSMAN LEAP	351.60
040280004000	15845 ARCHERY VIEW	351.60
040280006000	11394 HUNTSMAN LEAP	351.60
040280007000	11414 HUNTSMAN LEAP	351.60
040280008000	11434 HUNTSMAN LEAP	351.60
040280009000	11450 HUNTSMAN LEAP	351.60
040280010000	11090 HUNTSMAN LEAP	351.60
040280011000	11120 HUNTSMAN LEAP	351.60
040280012000	11136 HUNTSMAN LEAP	351.60
040280013000	11152 HUNTSMAN LEAP	351.60
040280014000	11151 HUNTSMAN LEAP	351.60
040280015000	11137 HUNTSMAN LEAP	351.60
040280016000	11121 HUNTSMAN LEAP	351.60
040280017000	11107 HUNTSMAN LEAP	351.60
040280018000	11091 HUNTSMAN LEAP	351.60
040280019000	11054 WHITEHORSE RD	351.60
040280020000	15701 ARCHERY VIEW	351.60
040280021000	15687 ARCHERY VIEW	351.60
040280022000	15673 ARCHERY VIEW	351.60
040280023000	15660 ARCHERY VIEW	351.60
040280024000	15674 ARCHERY VIEW	351.60
040280025000	15688 ARCHERY VIEW	351.60
040280026000	15700 ARCHERY VIEW	351.60
040280027000	11016 WHITEHORSE RD	351.60
040280028000	15744 ARCHERY VIEW	351.60
040280030000	15776 ARCHERY VIEW	351.60
040280031000	15794 ARCHERY VIEW	351.60
040280032000	15812 ARCHERY VIEW	351.60
040280033000	15828 ARCHERY VIEW	351.60
040280034000	15844 ARCHERY VIEW	351.60
040280035000	15860 ARCHERY VIEW	351.60
040280037000	15420 CROWN CIR	351.60
040280040000	15456 CROWN CIR	351.60
040280041000	15468 CROWN CIR	351.60
040280042000	15480 CROWN CIR	351.60
040280043000	15492 CROWN CIR	351.60
040280044000	10990 WHITEHORSE RD	351.60
040290001000	15404 CROWN CIR	351.60
040290002000	15388 CROWN CIR	351.60
040290003000	15376 CROWN CIR	351.60
040290006000	10882 WHITEHORSE RD	351.60
040290007000	10864 WHITEHORSE RD	351.60
040290008000	10850 WHITEHORSE RD	351.60
040290009000	10836 WHITEHORSE RD	351.60

TAHOE TRUCKEE SANITATION AGENCY
ANNUAL BILL REPORT

TIME- 9:22:26 USER-EMILY PRGM-BC0060R PAGE 359
DATE- 6/03/19 VRSN-052119

PARCEL	DESCRIPTION	ANNUAL AMOUNT
040290010000	10822 WHITEHORSE RD	351.60
040290011000	10808 WHITEHORSE RD	351.60
040290012000	10807 WHITEHORSE RD	351.60
040290013000	10829 WHITEHORSE RD	351.60
040290014000	10851 WHITEHORSE RD	351.60
040290015000	10865 WHITEHORSE RD	351.60
040290016000	10883 WHITEHORSE RD	351.60
040290017000	10895 WHITEHORSE RD	351.60
040290018000	10909 WHITEHORSE RD	351.60
040290019000	10925 WHITEHORSE RD	351.60
040290020000	10939 WHITEHORSE RD	351.60
040290021000	10945 WHITEHORSE RD	351.60
040290022000	15360 ARCHERY VIEW	351.60
040290023000	15505 CROWN CIR	351.60
040290024000	15487 CROWN CIR	351.60
040290025000	15469 CROWN CIR	351.60
040290026000	15431 CROWN CIR	351.60
040290027000	15389 CROWN CIR	351.60
040290028000	15353 CROWN CIR	351.60
040290029000	15333 CROWN CIR	351.60
040290030000	10920 WHITEHORSE RD	351.60
040300001000	15659 ARCHERY VIEW	351.60
040300002000	15645 ARCHERY VIEW	351.60
040300003000	15631 ARCHERY VIEW	351.60
040300004000	15617 ARCHERY VIEW	351.60
040300005000	15603 ARCHERY VIEW	351.60
040300006000	15589 ARCHERY VIEW	351.60
040300007000	15575 ARCHERY VIEW	351.60
040300008000	15561 ARCHERY VIEW	351.60
040300009000	15547 ARCHERY VIEW	351.60
040300010000	15531 ARCHERY VIEW	351.60
040300011000	15515 ARCHERY VIEW	351.60
040300012000	15501 ARCHERY VIEW	351.60
040300013000	15487 ARCHERY VIEW	351.60
040300014000	15473 ARCHERY VIEW	351.60
040300015000	15459 ARCHERY VIEW	351.60
040300016000	15445 ARCHERY VIEW	351.60
040300017000	15431 ARCHERY VIEW	351.60
040300018000	15417 ARCHERY VIEW	351.60
040300019000	15403 ARCHERY VIEW	351.60
040300020000	15389 ARCHERY VIEW	351.60
040300021000	15375 ARCHERY VIEW	351.60
040300022000	15374 ARCHERY VIEW	351.60
040300023000	15388 ARCHERY VIEW	351.60
040300024000	15402 ARCHERY VIEW	351.60
040300025000	15416 ARCHERY VIEW	351.60
040300026000	15430 ARCHERY VIEW	351.60
040300027000	15444 ARCHERY VIEW	351.60
040300028000	15472 ARCHERY VIEW	351.60

TAHOE TRUCKEE SANITATION AGENCY
ANNUAL BILL REPORT

TIME- 9:22:26 USER-EMILY PRGM-BC0060R PAGE 360
DATE- 6/03/19 VRSN-052119

PARCEL	DESCRIPTION	ANNUAL AMOUNT
040300029000	15514 ARCHERY VIEW	351.60
040300030000	15560 ARCHERY VIEW	351.60
040300031000	15604 ARCHERY VIEW	351.60
040300032000	15630 ARCHERY VIEW	351.60
040300033000	15646 ARCHERY VIEW	351.60
040310001000	10771 WHITEHORSE RD	351.60
040310002000	14313 TUDOR LN	351.60
040310003000	10764 WHITEHORSE RD	351.60
040310004000	10750 WHITEHORSE RD	351.60
040310005000	15314 TOTTENHAM CT	351.60
040310006000	15328 TOTTENHAM CT	351.60
040310007000	15342 TOTTENHAM CT	351.60
040310008000	15356 TOTTENHAM CT	351.60
040310009000	15370 TOTTENHAM CT	351.60
040310010000	15371 TOTTENHAM CT	351.60
040310011000	15355 TOTTENHAM CT	351.60
040310012000	15341 TOTTENHAM CT	351.60
040310013000	15327 TOTTENHAM CT	351.60
040310014000	15315 TOTTENHAM CT	351.60
040310015000	10712 WHITEHORSE RD	351.60
040310016000	10694 WHITEHORSE RD	351.60
040310017000	10676 WHITEHORSE RD	351.60
040310018000	10654 WHITEHORSE RD	351.60
040310019000	10624 MANCHESTER DR	351.60
040310020000	10610 MANCHESTER DR	351.60
040310021000	10675 WHITEHORSE DR	351.60
040310022000	10655 WHITEHORSE RD	351.60
040310023000	10686 MANCHESTER DR	351.60
040310024000	10702 MANCHESTER DR	351.60
040310025000	10718 MANCHESTER DR	351.60
040310026000	10734 MANCHESTER DR	351.60
040310027000	10752 MANCHESTER DR	351.60
040310028000	10770 MANCHESTER DR	351.60
040320003000	10876 MANCHESTER DR	351.60
040320004000	10858 MANCHESTER DR	351.60
040320005000	10842 MANCHESTER DR	351.60
040320006000	10824 MANCHESTER DR	351.60
040320007000	10806 MANCHESTER DR	351.60
040320008000	10788 MANCHESTER DR	351.60
040320009000	10701 LABURNHAM CIR	351.60
040320010000	10131 LABURNHAM CIR	351.60
040320011000	10132 LABURNHAM CIR	703.20
040320012000	10910 DORCHESTER DR	351.60
040320013000	10911 DORCHESTER DR	351.60
040320014000	10927 DORCHESTER DR	351.60
040320015000	10943 DORCHESTER DR	351.60
040320016000	10959 DORCHESTER DR	351.60
040320017000	10973 DORCHESTER DR	351.60
040320018000	10989 DORCHESTER DR	351.60

TAHOE TRUCKEE SANITATION AGENCY
ANNUAL BILL REPORT

TIME- 9:22:26 USER-EMILY PRGM-BC0060R PAGE 361
DATE- 6/03/19 VRSN-052119

PARCEL	DESCRIPTION	ANNUAL AMOUNT
040320019000	11005 DORCHESTER DR	351.60
040320020000	10385 EVENSHAM PL	351.60
040320021000	10397 EVENSHAM PL	351.60
040320022000	10409 EVENSHAM PL	351.60
040320023000	10421 EVENSHAM PL	351.60
040320026000	10457 EVENSHAM PL	351.60
040330002000	10572 MANCHESTER DR	351.60
040330003000	10558 MANCHESTER DR	351.60
040330004000	10544 MANCHESTER DR	351.60
040330005000	10530 MANCHESTER DR	351.60
040330006000	10516 MANCHESTER DR	351.60
040330007000	10505 MANCHESTER DR	351.60
040330008000	10515 MANCHESTER DR	351.60
040330009000	10529 MANCHESTER DR	351.60
040330010000	10545 MANCHESTER DR	351.60
040330011000	10559 MANCHESTER DR	351.60
040330013000	10609 MANCHESTER DR	351.60
040330014000	10629 MANCHESTER DR	351.60
040330015000	10647 MANCHESTER DR	351.60
040330016000	10700 WYCKHAM WAY	351.60
040330017000	10682 WYCKHAM WAY	351.60
040330018000	10664 WYCKHAM WAY	351.60
040330019000	10648 WYCKHAM WAY	351.60
040330020000	10632 WYCKHAM WAY	351.60
040330021000	10616 WYCKHAM WAY	351.60
040330022000	10600 WYCKHAM WAY	351.60
040330023000	10584 WYCKHAM WAY	351.60
040330024000	10568 WYCKHAM WAY	351.60
040330025000	10567 WYCKHAM WAY	351.60
040330026000	10583 WYCKHAM WAY	351.60
040330027000	10599 WYCKHAM WAY	351.60
040330028000	10615 WYCKHAM WAY	351.60
040330030000	10647 WYCKHAM WAY	351.60
040330031000	10663 WYCKHAM WAY	351.60
040330033000	10701 WYCKHAM WAY	351.60
040330034000	10700 LABURNHAM CIR	351.60
040330035000	10682 LABURNHAM CIR	351.60
040330036000	10664 LABURNHAM CIR	351.60
040330037000	10648 LABURNHAM CIR	351.60
040330038000	10632 LABURNHAM CIR	351.60
040330039000	10616 LABURNHAM CIR	351.60
040330040000	10600 LABURNHAM CIR	351.60
040330041000	10584 LABURNHAM CIR	351.60
040330042000	10568 LABURNHAM CIR	351.60
040340001000	10681 LABURNHAM CIR	351.60
040340002000	10663 LABURNHAM CIR	351.60
040340003000	10647 LABURNHAM CIR	351.60
040340004000	10631 LABURNHAM CIR	351.60
040340005000	10615 LABURNHAM CIR	351.60

TAHOE TRUCKEE SANITATION AGENCY
ANNUAL BILL REPORT

TIME- 9:22:26 USER-EMILY PRGM-BC0060R PAGE 362
DATE- 6/03/19 VRSN-052119

PARCEL	DESCRIPTION	ANNUAL AMOUNT
040340006000	10599 LABURNHAM CIR	351.60
040340008000	10567 LABURNHAM CIR	351.60
040340009000	10259 LABURNHAM CIR	351.60
040340010000	10243 LABURNHAM CIR	351.60
040340011000	10227 LABURNHAM CIR	351.60
040340012000	10211 LABURNHAM CIR	351.60
040340013000	10195 LABURNHAM CIR	351.60
040340014000	10179 LABURNHAM CIR	351.60
040340015000	10165 LABURNHAM CIR	351.60
040340016000	10147 LABURNHAM CIR	351.60
040340017000	10148 LABURNHAM CIR	351.60
040340018000	10164 LABURNHAM CIR	351.60
040340019000	10180 LABURNHAM CIR	351.60
040340020000	10196 LABURNHAM CIR	351.60
040340021000	10212 LABURNHAM CIR	703.20
040340022000	10228 LABURNHAM CIR	351.60
040340023000	10244 LABURNHAM CIR	351.60
040340024000	10260 LABURNHAM CIR	351.60
040340025000	10778 DORCHESTER DR	351.60
040340026000	10796 DORCHESTER DR	351.60
040340027000	10814 DORCHESTER DR	351.60
040340028000	10830 DORCHESTER DR	351.60
040340029000	10846 DORCHESTER DR	351.60
040340030000	10862 DORCHESTER DR	351.60
040340031000	10878 DORCHESTER DR	351.60
040340032000	10894 DORCHESTER DR	351.60
040340033000	10895 DORCHESTER DR	351.60
040340034000	10879 DORCHESTER DR	351.60
040340035000	10863 DORCHESTER DR	351.60
040340036000	10847 DORCHESTER DR	351.60
040340037000	10831 DORCHESTER DR	351.60
040340038000	10815 DORCHESTER DR	351.60
040340039000	15683 ROLANDS WAY	351.60
040340040000	15699 ROLANDS WAY	351.60
040340041000	15715 ROLANDS WAY	351.60
040340042000	15731 ROLANDS WAY	351.60
040340043000	10529 EVENSHAM PL	351.60
040340044000	10517 EVENSHAM PL	351.60
040340045000	10505 EVENSHAM PL	351.60
040340046000	10493 EVENSHAM PL	351.60
040340047000	10481 EVENSHAM PL	351.60
040340048000	10469 EVENSHAM PL	351.60
040350001000	10455 BRIAR CIR	351.60
040350002000	10443 BRIAR CIR	351.60
040350003000	10431 BRIAR CIR	351.60
040350004000	10419 BRIAR CIR	351.60
040350005000	10407 BRAIR CIR	351.60
040350006000	10395 BRIAR CIR	351.60
040350007000	10385 BRIAR CIR	351.60

TAHOE TRUCKEE SANITATION AGENCY
ANNUAL BILL REPORT

TIME- 9:22:26 USER-EMILY PRGM-BC0060R PAGE 363
DATE- 6/03/19 VRSN-052119

PARCEL	DESCRIPTION	ANNUAL AMOUNT
040350008000	10367 BRIAR CIR	351.60
040350009000	10351 BRIAR CIR	351.60
040350010000	10339 BRIAR CIR	351.60
040350011000	10327 BRIAR CIR	351.60
040350012000	10315 BRIAR CIR	351.60
040350013000	10303 BRIAR CIR	351.60
040350014000	10283 BRIAR CIR	351.60
040350015000	11200 DORCHESTER DR	351.60
040350016000	11214 DORCHESTER DR	351.60
040350017000	11230 DORCHESTER DR	351.60
040350018000	11242 DORCHESTER DR	351.60
040350019000	11254 DORCHESTER DR	351.60
040350020000	10188 BERKELEY CT	351.60
040350021000	11243 DORCHESTER DR	351.60
040350022000	11229 DORCHESTER DR	351.60
040350023000	11201 DORCHESTER DR	351.60
040350024000	11185 DORCHESTER DR	351.60
040350025000	11177 DORCHESTER DR	351.60
040350026000	11151 DORCHESTER DR	351.60
040350027000	11135 DORCHESTER DR	351.60
040350028000	11119 DORCHESTER DR	351.60
040350030000	11152 DORCHESTER DR	351.60
040350031000	10314 BRIAR CIR	351.60
040350032000	10350 BRIAR CIR	351.60
040350033000	10394 BRIAR CIR	351.60
040350034000	10430 BRIAR CIR	351.60
040350035000	11110 DORCHESTER DR	351.60
040350036000	11120 DORCHESTER DR	351.60
040350037000	11136 DORCHESTER DR	351.60
040360001000	10456 EVENSHAM PL	351.60
040360002000	10232 EVENSHAM PL	351.60
040360003000	10444 EVENSHAM PL	351.60
040360004000	10246 EVENSHAM PL	351.60
040360005000	10432 EVENSHAM PL	351.60
040360006000	10272 EVENSHAM PL	351.60
040360007000	10408 EVANSHAM PL	351.60
040360008000	10296 EVENSHAM PL	351.60
040360009000	10332 EVENSHAM PL	351.60
040360010000	10372 EVENSHAM PL	351.60
040360011000	10373 EVENSHAM PL	351.60
040360012000	10361 EVENSHAM PL	351.60
040360013000	10347 EVENSHAM PL	351.60
040360014000	10333 EVENSHAM PL	351.60
040360015000	10321 EVENSHAM PL	351.60
040360016000	10309 EVENSHAM PL	351.60
040360017000	10297 EVENSHAM PL	351.60
040360018000	10285 EVENSHAM PL	351.60
040360019000	10273 EVANSHAM PL	351.60
040360020000	10261 EVENSHAM PL	351.60

TAHOE TRUCKEE SANITATION AGENCY
ANNUAL BILL REPORT

TIME- 9:22:26 USER-EMILY PRGM-BC0060R PAGE 364
DATE- 6/03/19 VRSN-052119

PARCEL	DESCRIPTION	ANNUAL AMOUNT
040360021000	10245 EVENSHAM PL	351.60
040360022000	10328 WORCHESTER CIR	351.60
040360023000	10290 WORCHESTER CIR	351.60
040360024000	10254 WORCHESTER CIR	351.60
040360025000	10327 WORCHESTER CIR	351.60
040360026000	10315 WORCHESTER CIR	351.60
040360027000	10303 WORCHESTER CIR	351.60
040360028000	10291 WORCHESTER CIR	351.60
040360029000	10279 WORCHESTER CIR	351.60
040360030000	10267 WORCHESTER CIR	351.60
040360031000	10255 WORCHESTER CIR	351.60
040360032000	10243 WORCHESTER CIR	351.60
040360034000	10170 BERKELEY CT	351.60
040360035000	10158 BERKELEY CT	351.60
040360036000	10157 BERKELEY CT	351.60
040360037000	10169 BERKELEY CT	351.60
040360038000	11299 DORCHESTER DR	351.60
040360039000	11313 DORCHESTER DR	351.60
040360040000	11325 DORCHESTER DR	351.60
040360041000	11341 DORCHESTER DR	351.60
040360042000	11351 DORCHESTER DR	351.60
040360043000	11359 DORCHESTER DR	351.60
040360044000	11369 DORCHESTER DR	351.60
040360045000	11342 DORCHESTER DR	351.60
040360046000	11326 DORCHESTER DR	351.60
040360047000	11314 DORCHESTER DR	351.60
040360050000	11270 DORCHESTER DR	351.60
040370001000	10468 EVENSHAM PL	351.60
040370002000	10480 EVENSHAM PL	351.60
040370003000	10492 EVENSHAM PL	351.60
040370004000	10504 EVENSHAM PL	351.60
040370005000	10516 EVENSHAM PL	351.60
040370007000	10528 EVENSHAM PL	351.60
040370008000	10132 EVENSHAM PL	351.60
040370010000	10166 EVENSHAM PL	351.60
040370011000	10184 EVENSHAM PL	351.60
040370012000	10200 EVENSHAM PL	351.60
040370013000	10218 EVANSHAM PL	351.60
040370014000	10217 EVENSHAM PL	351.60
040370015000	10199 EVENSHAM PL	351.60
040370016000	10183 EVENSHAM PL	351.60
040370017000	10165 EVENSHAM PL	351.60
040370018000	10149 EVENSHAM PL	351.60
040370019000	10131 EVENSHAM PL	351.60
040370020000	15852 ROLANDS WAY	351.60
040370021000	10387 WORCHESTER CIR	351.60
040370022000	10375 WORCHESTER CIR	351.60
040370023000	10363 WORCHESTER CIR	351.60
040370025000	10339 WORCHESTER CIR	351.60

TAHOE TRUCKEE SANITATION AGENCY
ANNUAL BILL REPORT

TIME- 9:22:26 USER-EMILY PRGM-BC0060R PAGE 365
DATE- 6/03/19 VRSN-052119

PARCEL	DESCRIPTION	ANNUAL AMOUNT
040370026000	10350 WORCHESTER CIR	351.60
040370027000	10364 WORCHESTER CIR	351.60
040370028000	10376 WORCHESTER CIR	351.60
040370029000	10388 WORCHESTER CIR	351.60
040370030000	10400 WORCHESTER CIR	351.60
040370031000	10132 WORCHESTER CIR	351.60
040370032000	10150 WORCHESTER CIR	351.60
040370033000	10170 WORCHESTER CIR	351.60
040370034000	10182 WORCHESTER CIR	351.60
040370035000	10200 WORCHESTER CIR	351.60
040370036000	10231 WORCHESTER CIR	351.60
040370037000	10219 WORCHESTER CIR	351.60
040370038000	10207 WORCHESTER CIR	351.60
040370039000	10195 WORCHESTER CIR	351.60
040370040000	10183 WORCHESTER CIR	351.60
040370041000	10169 WORCHESTER CIR	351.60
040370042000	15956 ROLANDS WAY	351.60
040370043000	15972 ROLANDS WAY	351.60
040370044000	10084 WYCLIFFE LN	351.60
040370045000	15971 ROLANDS WAY	351.60
040370046000	15955 ROLANDS WAY	351.60
040370047000	15939 ROLANDS WAY	351.60
040370049000	15907 ROLANDS WAY	351.60
040370050000	15891 ROLANDS WAY	351.60
040370051000	15875 ROLANDS WAY	351.60
040370052000	15859 ROLANDS WAY	351.60
040370053000	15843 ROLANDS WAY	351.60
040370054000	15827 ROLANDS WAY	351.60
040370055000	15811 ROLANDS WAY	351.60
040370056000	15795 ROLANDS WAY	351.60
040370057000	15779 ROLANDS WAY	351.60
040370058000	15763 ROLANDS WAY	351.60
040370059000	15747 ROLANDS WAY	351.60
040370060000	10218 WORCHESTER CIR	351.60
040380001000	16072 MELBOURNE CT	351.60
040380002000	16066 MELBOURNE CT	351.60
040380003000	16024 MELBOURNE CT	351.60
040380004000	16012 MELBOURNE CT	351.60
040380005000	16013 MELBOURNE CT	351.60
040380006000	16025 MELBOURNE CT	351.60
040380007000	16043 MELBOURNE CT	351.60
040380008000	16530 GLENSHIRE DR	351.60
040380009000	16042 ROLANDS WAY	351.60
040380010000	16024 ROLANDS WAY	351.60
040380011000	16006 ROLANDS WAY	351.60
040380012000	15988 ROLANDS WAY	351.60
040380013000	10057 WYCLIFFE LN	351.60
040380014000	10085 WYCLIFFE LN	351.60
040380015000	16041 ROLANDS WAY	351.60

TAHOE TRUCKEE SANITATION AGENCY
ANNUAL BILL REPORT

TIME- 9:22:26 USER-EMILY PRGM-BC0060R PAGE 366
DATE- 6/03/19 VRSN-052119

PARCEL	DESCRIPTION	ANNUAL AMOUNT
040380016000	16474 GLENSHIRE DR	351.60
040380017000	16460 GLENSHIRE DR	351.60
040380018000	16441 GLENSHIRE DR	351.60
040380019000	16455 GLENSHIRE DR	351.60
040380020000	16471 GLENSHIRE DR	351.60
040380021000	16485 GLENSHIRE DR	351.60
040380022000	16501 GLENSHIRE DR	351.60
040380023000	16517 GLENSHIRE DR	351.60
040380024000	16533 GLENSHIRE DR	351.60
040380025000	16549 GLENSHIRE DR	351.60
040380026000	16567 GLENSHIRE DR	351.60
040390001000	16792 GLENSHIRE DR	351.60
040390002000	16758 GLENSHIRE DR	351.60
040390003000	16728 GLENSHIRE DR	351.60
040390004000	16712 GLENSHIRE DR	351.60
040390005000	16696 GLENSHIRE DR	351.60
040390006000	16680 GLENSHIRE DR	351.60
040390007000	16664 GLENSHIRE DR	351.60
040390008000	16648 GLENSHIRE DR	351.60
040390009000	11424 DORCHESTER DR	351.60
040390010000	11410 DORCHESTER DR	351.60
040390011000	11396 DORCHESTER DR	351.60
040390012000	11382 DORCHESTER DR	351.60
040390013000	11368 DORCHESTER DR	351.60
040390014000	11354 DORCHESTER DR	351.60
040390015000	11383 DORCHESTER DR	351.60
040390016000	11395 DORCHESTER DR	351.60
040390017000	11411 DORCHESTER DR	351.60
040390018000	16590 GLENSHIRE DR	351.60
040390020000	16599 GLENSHIRE DR	351.60
040390021000	16615 GLENSHIRE DR	351.60
040390022000	16631 GLENSHIRE DR	351.60
040390023000	16647 GLENSHIRE DR	351.60
040390024000	16685 GLENSHIRE DR	351.60
040390025000	16703 GLENSHIRE DR	351.60
040390026000	16721 GLENSHIRE DR	351.60
040390027000	16739 GLENSHIRE DR	351.60
040390028000	16757 GLENSHIRE DR	351.60
040390029000	16775 GLENSHIRE DR	351.60
040390030000	16793 GLENSHIRE DR	351.60
040400001000	16958 GLENSHIRE DR	351.60
040400002000	16940 GLENSHIRE DR	351.60
040400003000	16934 GLENSHIRE DR	351.60
040400004000	16922 GLENSHIRE DR	351.60
040400005000	16888 GLENSHIRE DR	351.60
040400006000	16878 GLENSHIRE DR	351.60
040400007000	16868 GLENSHIRE DR	351.60
040400008000	16850 GLENSHIRE DR	351.60
040400009000	16832 GLENSHIRE DR	351.60

TAHOE TRUCKEE SANITATION AGENCY
ANNUAL BILL REPORT

TIME- 9:22:26 USER-EMILY PRGM-BC0060R PAGE 367
DATE- 6/03/19 VRSN-052119

PARCEL	DESCRIPTION	ANNUAL AMOUNT
040400010000	16810 GLENSHIRE DR	351.60
040400011000	16811 GLENSHIRE DR	351.60
040400012000	16831 GLENSHIRE DR	351.60
040400013000	16851 GLENSHIRE DR	351.60
040400015000	16887 GLENSHIRE DR	351.60
040400016000	16905 GLENSHIRE DR	351.60
040400017000	16923 GLENSHIRE DR	351.60
040400018000	16941 GLENSHIRE DR	351.60
040400019000	16959 GLENSHIRE DR	351.60
040410001000	16966 GLENSHIRE DR	351.60
040410002000	16976 GLENSHIRE DR	351.60
040410003000	16984 GLENSHIRE DR	351.60
040410004000	16996 GLENSHIRE DR	351.60
040410005000	17010 GLENSHIRE DR	351.60
040410006000	17026 GLENSHIRE DR	351.60
040410007000	17038 GLENSHIRE DR	351.60
040410008000	17062 GLENSHIRE DR	351.60
040410009000	17074 GLENSHIRE DR	351.60
040410010000	17086 GLENSHIRE DR	351.60
040410011000	12298 WHITEHORSE RD	351.60
040410013000	17073 GLENSHIRE DR	351.60
040410014000	17061 GLENSHIRE DR	351.60
040410015000	17049 GLENSHIRE DR	351.60
040410016000	17037 GLENSHIRE DR	351.60
040410017000	17025 GLENSHIRE DR	351.60
040410018000	16995 GLENSHIRE DR	351.60
040410019000	16977 GLENSHIRE DR	351.60
040420001000	15385 ICKNIELD WAY	351.60
040420002000	15367 ICKNIELD WAY	351.60
040420003000	15349 ICKNIELD WAY	351.60
040420004000	15329 ICKNIELD WAY	351.60
040420005000	15311 ICKNIELD WAY	351.60
040420006000	15291 ICKNIELD WAY	351.60
040420007000	15273 ICKNIELD WAY	351.60
040420008000	15257 ICKNIELD WAY	351.60
040420009000	15241 ICKNIELD WAY	351.60
040420010000	15225 ICKNIELD WAY	351.60
040420011000	15209 ICKNIELD WAY	351.60
040420012000	15268 ICKNIELD WAY	351.60
040420013000	15324 ICKNIELD WAY	351.60
040420014000	15354 ICKNIELD WAY	351.60
040420015000	15386 ICKNIELD WAY	351.60
040420016000	10506 ALLENBY WAY	351.60
040420017000	10478 ALLENBY WAY	351.60
040420018000	10450 ALLENBY WAY	351.60
040420019000	10449 ALLENBY WAY	351.60
040420020000	10477 ALLENBY WAY	351.60
040420021000	15198 ICKNIELD WAY	351.60
040420022000	15184 ICKNIELD WAY	351.60

TAHOE TRUCKEE SANITATION AGENCY
ANNUAL BILL REPORT

TIME- 9:22:26 USER-EMILY PRGM-BC0060R PAGE 368
DATE- 6/03/19 VRSN-052119

PARCEL	DESCRIPTION	ANNUAL AMOUNT
040420024000	10450 MANCHESTER DR	351.60
040420025000	15154 ICKNIELD WAY	351.60
040420026000	10420 MANCHESTER DR	351.60
040420027000	10404 MANCHESTER DR	351.60
040420028000	10390 MANCHESTER DR	351.60
040420029000	10374 MANCHESTER DR	351.60
040420030000	10360 MANCHESTER DR	351.60
040420031000	10344 MANCHESTER DR	351.60
040430001000	10114 DORCHESTER DR	1,305.00
040430002000	10326 MANCHESTER DR	351.60
040430003000	10306 MANCHESTER DR	351.60
040430004000	10288 MANCHESTER DR	351.60
040430005000	10268 MANCHESTER DR	351.60
040430006000	10251 WATERLOO CIR	351.60
040430007000	10095 DORCHESTER DR	2,131.32
040440003000	15238 WATERLOO CIR	351.60
040440004000	15260 WATERLOO CIR	351.60
040440005000	15282 WATERLOO CIR	351.60
040440006000	15302 WATERLOO CIR	351.60
040440007000	15324 WATERLOO CIR	351.60
040440008000	10284 SINCLAIR ST	351.60
040440009000	15326 WATERLOO CIR	351.60
040440010000	15325 WATERLOO CIR	351.60
040440011000	15363 WATERLOO CIR	351.60
040450001000	10285 SINCLAIR ST	351.60
040450002000	10265 SINCLAIR ST	351.60
040450003000	10266 CROMLEY SQUARE	351.60
040450004000	10294 CROMLEY SQUARE	351.60
040450005000	10314 CROMLEY SQUARE	351.60
040450006000	10324 CROMLEY SQUARE	351.60
040450007000	10332 CROMLEY SQUARE	351.60
040450008000	10325 CROMLEY SQUARE	351.60
040450009000	10309 CROMLEY SQUARE	351.60
040450010000	10295 CROMLEY SQUARE	351.60
040450011000	10279 CROMLEY SQUARE	351.60
040450012000	10265 CROMLEY SQUARE	351.60
040450013000	15456 WATERLOO CIR	351.60
040450014000	15500 WATERLOO CIR	351.60
040450015000	15530 WATERLOO CIR	351.60
040450016000	15562 WATERLOO CIR	351.60
040450017000	15576 WATERLOO CIR	351.60
040450018000	15592 WATERLOO CIR	351.60
040450019000	15608 WATERLOO CIR	351.60
040450020000	15654 WATERLOO CIR	351.60
040450021000	15670 WATERLOO CIR	351.60
040450022000	15686 WATERLOO CIR	351.60
040450023000	15591 WATERLOO CIR	351.60
040450025000	15561 WATERLOO CIR	351.60
040450026000	15545 WATERLOO CIR	351.60

TAHOE TRUCKEE SANITATION AGENCY
ANNUAL BILL REPORT

TIME- 9:22:26 USER-EMILY PRGM-BC0060R PAGE 369
DATE- 6/03/19 VRSN-052119

PARCEL	DESCRIPTION	ANNUAL AMOUNT
040450027000	15531 WATERLOO CIR	351.60
040450029000	15501 WATERLOO CIR	351.60
040450030000	15485 WATERLOO CIR	351.60
040450031000	15471 WATERLOO CIR	351.60
040450032000	15455 WATERLOO CIR	351.60
040450033000	15439 WATERLOO CIR	351.60
040450034000	15419 WATERLOO CIR	351.60
040450035000	15401 WATERLOO CIR	351.60
040460001000	15685 WATERLOO CIR	351.60
040460002000	15669 WATERLOO CIR	351.60
040460003000	15655 WATERLOO CIR	351.60
040460004000	15639 WATERLOO CIR	351.60
040460005000	15623 WATERLOO CIR	351.60
040460006000	15607 WATERLOO CIR	351.60
043020011000	10946 RYLEY CT	306.00
043020014000	10940 GHIRARD CT	306.00
043020020000	10860 GHIRARD CT	306.00
043020021000	10840 GHIRARD CT	306.00
043020022000	10820 GHIRARD CT	306.00
043020025000	10760 GHIRARD CT	306.00
043020026000	10911 GHIRARD CT	306.00
043020028000	10951 GHIRARD CT	306.00
043030004000	11527 HENNESS RD	306.00
043030006000	11509 HENNESS RD	306.00
043030008000	11475 HENNESS RD	306.00
043030009000	11430 HENNESS RD	306.00
043030010000	11438 HENNESS RD	306.00
043030011000	11446 HENNESS RD	306.00
043030012000	11454 HENNESS RD	306.00
043030013000	11462 HENNESS RD	306.00
043030015000	11478 HENNESS RD	306.00
043030016000	11486 HENNESS RD	306.00
043030021000	11526 HENNESS RD	306.00
043030022000	11534 HENNESS RD	306.00
043040001000	11703 HENNESS RD	306.00
043040006000	11667 HENNESS RD	306.00
043040007000	11655 HENNESS RD	306.00
043040008000	11647 HENNESS RD	306.00
043040013000	11615 HENNESS RD	306.00
043040015000	11595 HENNESS RD	306.00
043040016000	11583 HENNESS RD	306.00
043040017000	11575 HENNESS RD	306.00
043040018000	11561 HENNESS RD	306.00
043040021000	11558 HENNESS RD	306.00
043040023000	11574 HENNESS RD	306.00
043040025000	11590 HENNESS RD	306.00
043040026000	11598 HENNESS RD	306.00
043040027000	11606 HENNESS RD	306.00
043040029000	11622 HENNESS RD	306.00

TAHOE TRUCKEE SANITATION AGENCY
ANNUAL BILL REPORT

TIME- 9:22:26 USER-EMILY PRGM-BC0060R PAGE 370
DATE- 6/03/19 VRSN-052119

PARCEL	DESCRIPTION	ANNUAL AMOUNT
043040031000	11638 HENNESS RD	306.00
043050002000	10251 ANNIES LOOP	306.00
043050003000	10249 ANNIES LOOP	306.00
043050004000	10247 ANNIES LOOP	306.00
043050005000	10239 ANNIES LOOP	306.00
043050006000	10237 ANNIES LOOP	306.00
043050007000	10235 ANNIES LOOP	306.00
043050008000	10229 ANNIES LOOP	306.00
043050009000	10227 ANNIES LOOP	306.00
043050011000	10215 ANNIES LOOP	306.00
043050012000	10213 ANNIES LOOP	306.00
043050013000	10211 ANNIES LOOP	306.00
043050014000	10201 ANNIES LOOP	306.00
043050015000	10199 ANNIES LOOP	306.00
043050017000	10189 ANNIES LOOP	306.00
043050018000	10187 ANNIES LOOP	306.00
043050019000	10175 ANNIES LOOP	306.00
043050020000	10173 ANNIES LOOP	306.00
044010002000	11821 BADEN RD	306.00
044010003000	11813 BADEN RD	306.00
044010004000	11797 BADEN RD	306.00
044010005000	11785 BADEN RD	306.00
044010006000	11779 BADEN RD	306.00
044010007000	11769 BADEN RD	306.00
044010009000	11749 BADEN RD	306.00
044010010000	11735 BADEN RD	306.00
044010011000	11727 BADEN RD	306.00
044010012000	11719 BADEN RD	306.00
044010013000	11711 BADEN RD	306.00
044010014000	11705 BADEN RD	306.00
044010015000	11695 BADEN RD	306.00
044010016000	11685 BADEN RD	306.00
044010017000	11663 BADEN RD	306.00
044010018000	11649 BADEN RD	306.00
044010019000	11641 BADEN RD	306.00
044010020000	11627 BADEN RD	306.00
044010021000	11617 BADEN RD	306.00
044010022000	11595 BADEN RD	306.00
044010023000	11579 BADEN RD	306.00
044010024000	11563 BADEN RD	306.00
044010025000	11551 BADEN RD	306.00
044010027000	11531 BADEN RD	306.00
044010028000	11528 BADEN RD	306.00
044010029000	11546 BADEN RD	306.00
044010030000	11562 BADEN RD	306.00
044010031000	11578 BADEN RD	306.00
044010032000	11596 BADEN RD	306.00
044010033000	11618 BADEN RD	306.00
044010034000	11640 BADEN RD	306.00

TAHOE TRUCKEE SANITATION AGENCY
ANNUAL BILL REPORT

TIME- 9:22:26 USER-EMILY PRGM-BC0060R PAGE 371
DATE- 6/03/19 VRSN-052119

PARCEL	DESCRIPTION	ANNUAL AMOUNT
044010035000	11662 BADEN RD	306.00
044010036000	11686 BADEN RD	306.00
044010037000	11706 BADEN RD	306.00
044010038000	11726 BADEN RD	306.00
044010039000	11748 BADEN RD	306.00
044010040000	11782 BADEN RD	306.00
044010041000	11796 BADEN RD	306.00
044010042000	11814 BADEN RD	306.00
044010043000	11832 BADEN RD	306.00
044010044000	11848 BADEN RD	306.00
044010045000	11864 BADEN RD	306.00
044010046000	11880 BADEN RD	306.00
044020001000	11833 BADEN RD	306.00
044020002000	11847 BADEN RD	306.00
044020003000	11851 BADEN RD	306.00
044020004000	11865 BADEN RD	306.00
044020005000	11879 BADEN RD	306.00
044020007000	11426 BADEN RD	306.00
044020008000	11442 BADEN RD	306.00
044020009000	11458 BADEN RD	306.00
044020010000	11898 BADEN RD	306.00
044020011000	11512 BADEN RD	306.00
044020012000	11521 BADEN RD	306.00
044020013000	11511 BADEN RD	306.00
044020014000	11501 BADEN RD	306.00
044020015000	11491 BADEN RD	306.00
044020016000	11457 BADEN RD	306.00
044020017000	11441 BADEN RD	306.00
044020019000	11411 BADEN RD	306.00
044020020000	11675 ZERMATT DR	306.00
044020021000	11665 ZERMATT DR	306.00
044020023000	11895 ZERMATT DR	306.00
044020024000	16368 NORTHWOODS BLVD	306.00
044020025000	16354 NORTHWOODS BLVD	306.00
044020027000	16320 NORTHWOODS BLVD	306.00
044020028000	16304 NORTHWOODS BLVD	306.00
044020029000	16288 NORTHWOODS BLVD	306.00
044020030000	16274 NORTHWOODS BLVD	306.00
044020031000	16258 NORTHWOODS BLVD	306.00
044020032000	16244 NORTHWOODS BLVD	306.00
044020033000	16236 NORTHWOODS BLVD	306.00
044020034000	16228 NORTHWOODS BLVD	306.00
044020035000	16210 NORTHWOODS BLVD	306.00
044020036000	16194 NORTHWOODS BLVD	306.00
044020037000	16193 NORTHWOODS BLVD	306.00
044020038000	16209 NORTHWOODS BLVD	306.00
044020039000	16227 NORTHWOODS BLVD	306.00
044020041000	11152 INNSBRUCK AVE	306.00
044020042000	11126 INNSBRUCK AVE	306.00

TAHOE TRUCKEE SANITATION AGENCY
ANNUAL BILL REPORT

TIME- 9:22:26 USER-EMILY PRGM-BC0060R PAGE 372
DATE- 6/03/19 VRSN-052119

PARCEL	DESCRIPTION	ANNUAL AMOUNT
044020043000	11100 INNSBRUCK AVE	306.00
044020044000	11085 INNSBRUCK AVE	306.00
044020045000	11099 INNSBRUCK AVE	306.00
044020046000	11151 INNSBRUCK AVE	306.00
044020047000	16281 NORTHWOODS BLVD	306.00
044020048000	16319 NORTHWOODS BLVD	306.00
044020049000	16355 NORTHWOODS BLVD	306.00
044030001000	11084 INNSBRUCK AVE	306.00
044030002000	11068 INNSBRUCK AVE	306.00
044030003000	11054 INNSBRUCK AVE	306.00
044030004000	11038 INNSBROOK AVE	306.00
044030005000	11024 INNSBRUCK AVE	306.00
044030008000	10966 INNSBRUCK AVE	306.00
044030009000	10948 INNSBRUCK AVE	306.00
044030010000	11205 BOLZANO WAY	306.00
044030011000	11227 BOLZANO WAY	306.00
044030012000	11239 BOLZANO WAY	306.00
044030013000	11251 BOLZANO WAY	306.00
044030014000	10985 INNSBRUCK AVE	306.00
044030015000	11005 INNSBRUCK AVE	306.00
044030016000	11025 INNSBRUCK AVE	306.00
044030020000	16359 NORTHWOODS BLVD	306.00
044030021000	16367 NORTHWOODS BLVD	306.00
044030022000	16381 NORTHWOODS BLVD	306.00
044030023000	16395 NORTHWOODS BLVD	306.00
044030024000	16409 NORTHWOODS BLVD	306.00
044030025000	16423 NORTHWOODS BLVD	306.00
044030026000	16437 NORTHWOODS BLVD	306.00
044030027000	16451 NORTHWOODS BLVD	306.00
044030028000	16465 NORTHWOODS BLVD	306.00
044030029000	16479 NORTHWOODS BLVD	306.00
044030030000	16493 NORTHWOODS BLVD	306.00
044040001000	11706 ZERMATT DR	306.00
044040002000	16410 NORTHWOODS BLVD	306.00
044040003000	16424 NORTHWOODS BLVD	306.00
044040004000	16450 NORTHWOODS BLVD	306.00
044040005000	16466 NORTHWOODS BLVD	306.00
044040006000	16480 NORTHWOODS BLVD	306.00
044040007000	16494 NORTHWOODS BLVD	306.00
044040008000	16508 NORTHWOODS BLVD	306.00
044040009000	16530 NORTHWOODS BLVD	306.00
044040010000	11514 ZERMATT DR	306.00
044040011000	11528 ZERMATT DR	306.00
044040012000	11544 ZERMATT DR	306.00
044040013000	11558 ZERMATT DR	306.00
044040015000	11590 ZERMATT DR	306.00
044040016000	11616 ZERMATT DR	306.00
044040017000	11642 ZERMATT DR	306.00
044040018000	11666 ZERMATT DR	306.00

TAHOE TRUCKEE SANITATION AGENCY
ANNUAL BILL REPORT

TIME- 9:22:26 USER-EMILY PRGM-BC0060R PAGE 373
DATE- 6/03/19 VRSN-052119

PARCEL	DESCRIPTION	ANNUAL AMOUNT
044040019000	11684 ZERMATT DR	306.00
044040020000	11641 ZERMATT DR	306.00
044040021000	11627 ZERMATT DR	306.00
044040022000	11615 ZERMATT DR	306.00
044040024000	11575 ZERMATT DR	306.00
044040025000	11557 ZERMATT DR	306.00
044040026000	11529 ZERMATT DR	306.00
044040027000	11515 ZERMATT DR	306.00
044040028000	11495 ZERMATT DR	306.00
044050002000	10910 INNSBRUCK AVE	306.00
044050003000	13677 DAVOS DR	306.00
044050004000	13665 DAVOS DR	306.00
044050005000	13655 DAVOS DR	306.00
044050006000	13645 DAVOS DR	306.00
044050007000	13607 DAVOS DR	306.00
044050009000	13569 DAVOS DR	306.00
044050010000	13532 DAVOS DR	306.00
044050011000	13552 DAVOS DR	306.00
044050012000	13570 DAVOS DR	306.00
044050013000	13590 DAVOS DR	306.00
044050014000	13606 DAVOS DR	306.00
044050015000	13626 DAVOS DR	306.00
044050017000	11252 BOLZANO DR	306.00
044050018000	11228 BOLZANO DR	306.00
044050019000	11204 BOLZANO DR	306.00
044050020000	11180 BOLZANO DR	306.00
044050021000	11166 BOLZANO DR	306.00
044050022000	11152 BOLZANO DR	306.00
044050023000	11138 BOLZANO DR	306.00
044050024000	11118 BOLZANO DR	306.00
044050025000	11100 BOLANZO DR	306.00
044050027000	11015 BOLZANO DR	306.00
044050028000	11045 BOLZANO DR	306.00
044050029000	11061 BOLZANO DR	306.00
044050030000	11079 BOLZANO DR	306.00
044050031000	11117 BOLZANO DR	306.00
044050035000	16507 NORTHWOODS BLVD	306.00
044050036000	16521 NORTHWOODS BLVD	306.00
044050037000	16535 NORTHWOODS BLVD	306.00
044050038000	16548 NORTHWOODS BLVD	306.00
044050039000	16565 NORTHWOODS BLVD	306.00
044050040000	16583 NORTHWOODS BLVD	306.00
044050041000	16603 NORTHWOODS BLVD	306.00
044050042000	16621 NORTHWOODS BLVD	306.00
044060001000	10971 BOLZANO DR	306.00
044060002000	16694 NORTHWOODS BLVD	306.00
044060003000	16680 NORTHWOODS BLVD	306.00
044060004000	16666 NORTHWOODS BLVD	306.00
044060005000	16650 NORTHWOODS BLVD	306.00

TAHOE TRUCKEE SANITATION AGENCY
ANNUAL BILL REPORT

TIME- 9:22:26 USER-EMILY PRGM-BC0060R PAGE 374
DATE- 6/03/19 VRSN-052119

PARCEL	DESCRIPTION	ANNUAL AMOUNT
044060006000	16640 NORTHWOODS BLVD	306.00
044060007000	16620 NORTHWOODS BLVD	306.00
044060008000	16602 NORTHWOODS BLVD	306.00
044060009000	16582 NORTHWOODS BLVD	306.00
044060010000	16566 NORTHWOODS BLVD	306.00
044060011000	16550 NORTHWOODS BLVD	306.00
044060012000	11496 ZERMATT DR	306.00
044060013000	11476 ZERMATT DR	306.00
044060014000	11456 ZERMATT DR	306.00
044060015000	11438 ZERMATT DR	306.00
044060016000	11426 ZERMATT DR	306.00
044060017000	11406 ZERMATT DR	306.00
044060018000	11386 ZERMATT DR	306.00
044060019000	11374 ZERMATT DR	306.00
044060020000	11362 ZERMATT DR	306.00
044060021000	11346 ZERMATT DR	306.00
044060022000	11334 ZERMATT DR	306.00
044060023000	11320 ZERMATT DR	306.00
044060024000	11306 ZERMATT DR	306.00
044060025000	11294 ZERMATT DR	306.00
044060026000	11282 ZERMATT DR	306.00
044060027000	11268 ZERMATT DR	306.00
044060028000	11281 ZERMATT DR	306.00
044060030000	11319 ZERMATT DR	306.00
044060031000	11333 ZERMATT DR	306.00
044060032000	11345 ZERMATT DR	306.00
044060033000	11361 ZERMATT DR	306.00
044060035000	11405 ZERMATT DR	306.00
044060036000	11425 ZERMATT DR	306.00
044060037000	11437 ZERMATT DR	306.00
044060038000	11457 ZERMATT DR	306.00
044060039000	11477 ZERMATT DR	306.00
044070002000	11080 BOLZANO DR	306.00
044070003000	11062 BOLZANO DR	306.00
044070004000	11046 BOLZANO DR	306.00
044070005000	11030 BOLZANO DR	306.00
044070006000	11016 BOLZANO DR	306.00
044070007000	11000 BOLZANO DR	306.00
044070008000	10986 BOLZANO DR	306.00
044070010000	10974 BOLZANO DR	306.00
044070011000	13316 DAVOS DR	306.00
044070012000	13330 DAVOS DR	306.00
044070013000	13342 DAVOS DR	306.00
044070014000	13360 DAVOS DR	306.00
044070017000	13412 DAVOS DR	306.00
044070018000	13428 DAVOS DR	306.00
044070019000	13444 DAVOS DR	306.00
044070021000	13496 DAVOS DR	306.00
044070022000	13514 DAVOS DR	306.00

TAHOE TRUCKEE SANITATION AGENCY
ANNUAL BILL REPORT

TIME- 9:22:26 USER-EMILY PRGM-BC0060R PAGE 375
DATE- 6/03/19 VRSN-052119

PARCEL	DESCRIPTION	ANNUAL AMOUNT
044070024000	13474 WEISSHORN AVE	306.00
044070025000	13512 WEISSHORN AVE	306.00
044070026000	13511 WEISSHORN AVE	306.00
044070027000	13487 WEISSHORN AVE	306.00
044070028000	13461 WEISSHORN AVE	306.00
044070029000	13435 WEISSHORN AVE	306.00
044070031000	13495 DAVOS DR	306.00
044070032000	13475 DAVOS DR	306.00
044070033000	13459 DAVOS DR	306.00
044070034000	13443 DAVOS DR	306.00
044070035000	13427 DAVOS DR	306.00
044070036000	13411 DAVOS DR	306.00
044070037000	13393 DAVOS DR	306.00
044070039000	13359 DAVOS DR	306.00
044070040000	13343 DAVOS DR	306.00
044070041000	13329 DAVOS DR	306.00
044070042000	13315 DAVOS DR	306.00
044080001000	16679 NORTHWOODS BLVD	306.00
044080002000	16693 NORTHWOODS BLVD	306.00
044080003000	16705 NORTHWOODS BLVD	306.00
044080004000	13300 DAVOS DR	306.00
044080005000	13286 DAVOS DR	306.00
044080007000	13254 DAVOS DR	306.00
044080008000	13236 DAVOS DR	306.00
044080009000	13200 DAVOS DR	306.00
044080010000	13184 DAVOS DR	306.00
044080011000	13168 DAVOS DR	306.00
044080012000	16718 NORTHWOODS BLVD	306.00
044080013000	16704 NORTHWOODS BLVD	306.00
044080014000	13152 DAVOS DR	306.00
044080015000	13142 DAVOS DR	306.00
044080016000	13134 DAVOS DR	306.00
044080017000	13126 DAVOS DR	306.00
044080018000	13110 DAVOS DR	306.00
044080019000	13096 DAVOS DR	306.00
044080020000	13081 DAVOS DR	306.00
044080021000	13095 DAVOS DR	306.00
044080022000	13109 DAVOS DR	306.00
044080023000	13125 DAVOS DR	306.00
044080024000	13151 DAVOS DR	306.00
044080025000	13177 DAVOS DR	306.00
044080026000	13201 DAVOS DR	306.00
044080027000	16830 NORTHWOODS BLVD	306.00
044080028000	16846 NORTHWOODS BLVD	306.00
044080029000	16860 NORTHWOODS BLVD	306.00
044080030000	16874 NORTHWOODS BLVD	306.00
044080031000	16900 NORTHWOODS BLVD	306.00
044080032000	16887 NORTHWOODS BLVD	306.00
044080033000	16873 NORTHWOODS BLVD	306.00

TAHOE TRUCKEE SANITATION AGENCY
ANNUAL BILL REPORT

TIME- 9:22:26 USER-EMILY PRGM-BC0060R PAGE 376
DATE- 6/03/19 VRSN-052119

PARCEL	DESCRIPTION	ANNUAL AMOUNT
044080035000	16845 NORTHWOODS BLVD	306.00
044080036000	16831 NORTHWOODS BLVD	306.00
044080038000	13229 DAVOS DR	306.00
044080039000	13241 DAVOS DR	306.00
044080040000	13255 DAVOS DR	306.00
044080041000	13267 DAVOS DR	306.00
044080043000	13285 DAVOS DR	306.00
044080044000	13299 DAVOS DR	306.00
044090002000	11161 ZERMATT DR	306.00
044090003000	11145 ZERMATT DR	306.00
044090004000	11129 ZERMATT DR	306.00
044090005000	11113 ZERMATT DR	306.00
044090006000	11101 ZERMATT DR	306.00
044090007000	11093 ZERMATT DR	306.00
044090008000	11079 ZERMATT DR	306.00
044090009000	11059 ZERMATT DR	306.00
044090010000	11039 ZERMATT DR	306.00
044090011000	11023 ZERMATT DR	306.00
044090012000	11010 ZERMATT DR	306.00
044090014000	11008 ZERMATT DR	306.00
044090015000	11024 ZERMATT DR	306.00
044090016000	11080 ZERMATT DR	306.00
044090017000	11100 ZERMATT DR	306.00
044090018000	11114 ZERMATT DR	306.00
044090019000	11130 ZERMATT DR	306.00
044090020000	11144 ZERMATT DR	306.00
044090022000	11174 ZERMATT DR	306.00
044090023000	11192 ZERMATT DR	306.00
044090024000	11230 ZERMATT DR	306.00
044090025000	11242 ZERMATT DR	306.00
044090026000	11254 ZERMATT DR	306.00
044090027000	13080 DAVOS DR	306.00
044090028000	13068 DAVOS DR	306.00
044090029000	13054 DAVOS DR	306.00
044090030000	13040 DAVOS DR	306.00
044090031000	13020 DAVOS DR	306.00
044090032000	13012 DAVOS DR	306.00
044090033000	13004 DAVOS DR	306.00
044090034000	12986 DAVOS DR	306.00
044090035000	12966 DAVOS DR	306.00
044090036000	12956 DAVOS DR	306.00
044090037000	12946 DAVOS DR	306.00
044090038000	12965 DAVOS DR	306.00
044090039000	12985 DAVOS DR	306.00
044090040000	13005 DAVOS DR	306.00
044090041000	13021 DAVOS DR	306.00
044090042000	13039 DAVOS DR	306.00
044090043000	13053 DAVOS DR	306.00
044090044000	13067 DAVOS DR	306.00

TAHOE TRUCKEE SANITATION AGENCY
ANNUAL BILL REPORT

TIME- 9:22:26 USER-EMILY PRGM-BC0060R PAGE 377
DATE- 6/03/19 VRSN-052119

PARCEL	DESCRIPTION	ANNUAL AMOUNT
044100001000	16918 NORTHWOODS BLVD	306.00
044100002000	16934 NORTHWOODS BLVD	306.00
044100003000	16950 NORTHWOODS BLVD	306.00
044100004000	16966 NORTHWOODS BLVD	306.00
044100005000	16994 NORTHWOODS BLVD	306.00
044100006000	17020 NORTHWOODS BLVD	306.00
044100007000	12945 DAVOS DR	306.00
044100008000	12925 DAVOS DR	306.00
044100009000	12907 DAVOS DR	306.00
044100010000	12889 DAVOS DR	306.00
044100011000	12890 DAVOS DR	306.00
044100012000	12908 DAVOS DR	306.00
044100013000	12926 DAVOS DR	306.00
044100014000	10978 ZERMATT DR	306.00
044100015000	10962 ZERMATT DR	306.00
044100016000	17160 NORTHWOODS BLVD	306.00
044100017000	10991 ZERMATT DR	306.00
044100018000	10963 ZERMATT DR	306.00
044100019000	17165 NORTHWOODS BLVD	306.00
044100020000	17151 NORTHWOODS BLVD	306.00
044100022000	12824 BERNESE LANE	306.00
044100023000	12874 BERNESE LANE	306.00
044100024000	12870 BERNESE LANE	306.00
044100025000	17085 NORTHWOODS BLVD	306.00
044100026000	17073 NORTHWOODS BLVD	306.00
044100027000	17059 NORTHWOODS BLVD	306.00
044100028000	17045 NORTHWOODS BLVD	306.00
044100029000	17033 NORTHWOODS BLVD	306.00
044100030000	17021 NORTHWOODS BLVD	306.00
044100031000	17007 NORTHWOODS BLVD	306.00
044100032000	16993 NORTHWOODS BLVD	306.00
044100033000	10767 SKISLOPE WAY	306.00
044100034000	16949 NORTHWOODS BLVD	306.00
044100035000	16933 NORTHWOODS BLVD	306.00
044100036000	16917 NORTHWOODS BLVD	306.00
044100037000	16901 NORTHWOODS BLVD	306.00
044110002000	17221 NORTHWOODS BLVD	306.00
044110004000	17193 NORTHWOODS BLVD	306.00
044110005000	17179 NORTHWOODS BLVD	306.00
044110007000	12774 BERNESE LANE	306.00
044110008000	12760 BERNESE LANE	306.00
044110009000	11951 BERNESE LANE	306.00
044110010000	11965 BERNESE LANE	306.00
044110011000	11979 BERNESE LANE	306.00
044110012000	11993 BERNESE LANE	306.00
044110013000	12007 BERNESE LANE	306.00
044110014000	12023 BERNESE LANE	306.00
044110015000	12035 BERNESE LANE	306.00
044110016000	12049 BERNESE LANE	306.00

TAHOE TRUCKEE SANITATION AGENCY
ANNUAL BILL REPORT

TIME- 9:22:26 USER-EMILY PRGM-BC0060R PAGE 378
DATE- 6/03/19 VRSN-052119

PARCEL	DESCRIPTION	ANNUAL AMOUNT
044110017000	12061 BERNESE LANE	306.00
044110018000	12073 BERNESE LANE	306.00
044110019000	12081 BERNESE LANE	306.00
044110020000	12087 BERNESE LANE	306.00
044110021000	12113 BERNESE LANE	306.00
044110022000	12127 BERNESE LANE	306.00
044110023000	12141 BERNESE LANE	306.00
044110024000	12155 BERNESE LANE	306.00
044110025000	12165 BERNESE LANE	306.00
044110026000	12179 BERNESE LANE	306.00
044110027000	12180 BERNESE LANE	306.00
044110028000	12166 BERNESE LANE	306.00
044110029000	12154 BERNESE LANE	306.00
044110030000	12140 BERNESE LANE	306.00
044110031000	12114 BERNESE LANE	306.00
044110032000	12086 BERNESE LANE	306.00
044110033000	12074 BERNESE LANE	306.00
044110035000	12036 BERNESE LANE	306.00
044110036000	12022 BERNESE LANE	306.00
044110037000	11992 BERNESE LANE	306.00
044110038000	11964 BERNESE LANE	306.00
044110039000	11950 BERNESE LANE	306.00
044110040000	12670 BERNESE LANE	306.00
044110041000	12656 BERNESE LANE	306.00
044110042000	12644 BERNESE LANE	306.00
044110043000	12630 BERNESE LANE	306.00
044120001000	12193 BERNESE LANE	306.00
044120002000	12205 BERNESE LANE	306.00
044120003000	12217 BERNESE LANE	306.00
044120004000	12231 BERNESE LANE	306.00
044120005000	12243 BERNESE LANE	306.00
044120006000	12257 BERNESE LANE	306.00
044120009000	12287 BERNESE LANE	306.00
044120010000	12297 BERNESE LANE	306.00
044120011000	12309 BERNESE LANE	306.00
044120012000	12321 BERNESE LANE	306.00
044120013000	12333 BERNESE LANE	306.00
044120014000	12345 BERNESE LN	306.00
044120015000	12416 BERN WAY	306.00
044120016000	12268 BERNESE LANE	306.00
044120019000	12242 BERNESE LANE	306.00
044120020000	12230 BERNESE LANE	306.00
044120021000	12218 BERNESE LANE	306.00
044120022000	12206 BERNESE LANE	306.00
044120023000	12192 BERNESE LANE	306.00
044120029000	12248 BERNESE LANE	306.00
044120030000	12258 BERNESE LANE	612.00
044130001000	12616 BERNESE LANE	306.00
044130002000	12600 BERNESE LANE	306.00

TAHOE TRUCKEE SANITATION AGENCY
ANNUAL BILL REPORT

TIME- 9:22:26 USER-EMILY PRGM-BC0060R PAGE 379
DATE- 6/03/19 VRSN-052119

PARCEL	DESCRIPTION	ANNUAL AMOUNT
044130003000	12588 BERNESE LANE	306.00
044130004000	12574 BERNESE LANE	306.00
044130005000	12560 BERNESE LANE	306.00
044130006000	12546 BERNESE LANE	306.00
044130007000	12530 BERNESE LANE	306.00
044130008000	12518 BERNESE LANE	306.00
044130009000	12504 BERNESE LANE	306.00
044130010000	12490 BERNESE LANE	306.00
044130011000	12470 BERNESE LANE	306.00
044130012000	12450 BERNESE LANE	306.00
044130013000	12430 BERNESE LANE	306.00
044130015000	12415 BERNESE LANE	306.00
044130016000	12389 BERNESE LANE	306.00
044130017000	12399 BERNESE LANE	306.00
044130018000	12409 BERNESE LANE	306.00
044130019000	12431 BERNESE LANE	306.00
044130020000	12447 BERNESE LANE	306.00
044130021000	12461 BERNESE LANE	306.00
044130022000	12475 BERNESE LANE	306.00
044130023000	12489 BERNESE LANE	306.00
044130024000	12503 BERNESE LN	306.00
044130025000	12517 BERNESE LANE	306.00
044130026000	12531 BERNESE LANE	306.00
044130027000	12545 BERNESE LANE	306.00
044130028000	12559 BERNESE LANE	306.00
044130029000	12573 BERNESE LANE	306.00
044130030000	12587 BERNESE LANE	306.00
044130031000	12601 BERNESE LANE	306.00
044130032000	12615 BERNESE LANE	306.00
044130033000	12629 BERNESE LANE	306.00
044140003000	12811 BERNESE LANE	306.00
044140004000	12799 BERNESE LANE	306.00
044140005000	12785 BERNESE LANE	306.00
044140006000	12773 BERNESE LANE	306.00
044140007000	12759 BERNESE LANE	306.00
044140009000	12733 BERNESE LANE	306.00
044140010000	12721 BERNESE LANE	306.00
044140011000	12707 BERNESE LANE	306.00
044140012000	12695 BERNESE LANE	306.00
044140013000	12681 BERNESE LANE	306.00
044140014000	12669 BERNESE LANE	306.00
044140015000	12655 BERNESE LANE	306.00
044140016000	12643 BERNESE LANE	306.00
044160001000	14355 TYROL RD	306.00
044160002000	14319 TYROL RD	306.00
044160003000	14305 TYROL RD	306.00
044160004000	14276 TYROL RD	306.00
044160005000	14288 TYROL RD	306.00
044160006000	14306 TYROL RD	306.00

TAHOE TRUCKEE SANITATION AGENCY
ANNUAL BILL REPORT

TIME- 9:22:26 USER-EMILY PRGM-BC0060R PAGE 380
DATE- 6/03/19 VRSN-052119

PARCEL	DESCRIPTION	ANNUAL AMOUNT
044160007000	14310 TYROL RD	306.00
044160008000	14320 TYROL RD	306.00
044160009000	14328 TYROL DR	306.00
044160010000	14338 TYROL RD	306.00
044160012000	14362 TYROL RD	306.00
044160013000	14374 TYROL RD	306.00
044160014000	14384 TYROL RD	306.00
044160015000	12765 SKIVIEW LOOP	306.00
044160016000	12755 SKIVIEW LOOP	306.00
044160017000	12745 SKIVIEW LOOP	306.00
044160018000	12735 SKIVIEW LOOP	306.00
044160019000	12721 SKIVIEW LOOP	306.00
044160020000	12709 SKIVIEW LOOP	306.00
044160021000	12697 SKIVIEW LOOP	306.00
044160022000	12681 SKIVIEW LOOP	306.00
044160023000	12665 SKIVIEW LOOP	306.00
044160024000	12651 SKIVIEW LOOP	306.00
044160025000	14205 SKIVIEW LOOP	306.00
044160026000	14193 SKIVIEW LOOP	306.00
044160027000	14179 SKIVIEW LOOP	306.00
044160028000	14165 SKIVIEW LOOP	306.00
044160029000	14151 SKIVIEW LOOP	306.00
044160030000	14127 SKIVIEW LOOP	306.00
044160031000	14126 SKIVIEW LOOP	306.00
044160032000	14140 SKIVIEW LOOP	306.00
044160033000	14152 SKIVIEW LOOP	306.00
044160034000	14166 SKIVIEW LOOP	306.00
044160035000	14178 SKIVIEW LOOP	306.00
044160036000	14192 SKIVIEW LOOP	306.00
044160037000	14204 SKIVIEW LOOP	306.00
044160038000	12652 SKIVIEW LOOP	306.00
044160039000	12664 SKIVIEW LOOP	306.00
044160040000	12674 SKIVIEW LOOP	306.00
044160041000	12686 SKIVIEW LOOP	306.00
044160042000	12698 SKIVIEW LOOP	306.00
044160043000	12710 SKIVIEW LOOP	306.00
044160044000	12722 SKIVIEW LOOP	306.00
044160045000	12734 SKIVIEW LOOP	306.00
044160046000	12744 SKIVIEW LOOP	306.00
044160047000	12758 SKIVIEW LOOP	306.00
044170001000	14114 SKIVIEW LOOP	306.00
044170002000	14100 SKIVIEW LOOP	306.00
044170003000	14088 SKIVIEW LOOP	306.00
044170004000	14074 SKIVIEW LOOP	306.00
044170005000	14062 SKIVIEW LOOP	306.00
044170006000	14048 SKIVIEW LOOP	306.00
044170007000	14036 SKIVIEW LOOP	306.00
044170008000	14022 SKIVIEW LOOP	306.00
044170009000	14010 SKIVIEW LOOP	306.00

TAHOE TRUCKEE SANITATION AGENCY
ANNUAL BILL REPORT

TIME- 9:22:26 USER-EMILY PRGM-BC0060R PAGE 381
DATE- 6/03/19 VRSN-052119

PARCEL	DESCRIPTION	ANNUAL AMOUNT
044170010000	13996 SKIVIEW LOOP	306.00
044170011000	13984 SKIVIEW LOOP	306.00
044170012000	13970 SKIVIEW LOOP	306.00
044170013000	13958 SKIVIEW LOOP	306.00
044170014000	14261 SIERRA GLEN WAY	306.00
044170015000	13908 SKIVIEW LOOP	306.00
044170016000	13937 SKIVIEW LOOP	306.00
044170017000	13959 SKIVIEW LOOP	306.00
044170018000	13971 SKIVIEW LOOP	306.00
044170020000	13997 SKIVIEW LOOP	306.00
044170021000	14021 SKIVIEW LOOP	306.00
044170022000	14037 SKIVIEW LOOP	306.00
044170023000	14049 SKIVIEW LOOP	306.00
044170024000	14065 SKIVIEW LOOP	306.00
044170025000	14079 SKIVIEW LOOP	306.00
044170026000	14099 SKIVIEW LOOP	306.00
044170027000	14115 SKIVIEW LOOP	306.00
044170028000	14266 TYROL RD	306.00
044170029000	14252 TYROL RD	306.00
044170030000	14240 TYROL RD	306.00
044170031000	14226 TYROL RD	306.00
044170033000	14182 TYROL RD	306.00
044170034000	14168 TYROL RD	306.00
044170035000	14158 TYROL RD	306.00
044170036000	14225 TYROL RD	306.00
044170037000	14239 TYROL RD	306.00
044170038000	14251 TYROL RD	306.00
044170039000	14265 TYROL RD	306.00
044170040000	14275 TYROL RD	306.00
044180001000	14420 TYROL RD	306.00
044180002000	14394 TYROL RD	306.00
044180003000	14431 GLACIER VIEW DR	306.00
044180006000	14379 GLACIER VIEW DR	306.00
044180007000	14365 GLACIER VIEW DR	306.00
044180008000	14351 GLACIER VIEW DR	306.00
044180009000	14337 GLACIER VIEW DR	306.00
044180010000	14323 GLACIER VIEW DR	306.00
044180011000	14309 GLACIER VIEW DR	306.00
044180012000	14295 GLACIER VIEW DR	306.00
044180015000	14249 GLACIER VIEW DR	306.00
044180016000	14266 GLACIER VIEW DR	306.00
044180017000	14280 GLACIER VIEW DR	306.00
044180018000	14288 GLACIER VIEW DR	306.00
044180019000	14296 GLACIER VIEW DR	306.00
044180020000	14310 GLACIER VIEW DR	306.00
044180021000	14324 GLACIER VIEW DR	306.00
044180022000	14338 GLACIER VIEW DR	306.00
044180023000	14352 GLACIER VIEW DR	306.00
044180024000	14370 GLACIER VIEW DR	306.00

TAHOE TRUCKEE SANITATION AGENCY
ANNUAL BILL REPORT

TIME- 9:22:26 USER-EMILY PRGM-BC0060R PAGE 382
DATE- 6/03/19 VRSN-052119

PARCEL	DESCRIPTION	ANNUAL AMOUNT
044180025000	14390 GLACIER VIEW DR	306.00
044180026000	14420 GLACIER VIEW DR	306.00
044180027000	14195 TYROL RD	306.00
044180028000	14181 TYROL RD	306.00
044180029000	14167 TYROL RD	306.00
044180030000	14141 TYROL RD	306.00
044180031000	14129 TYROL RD	306.00
044180032000	14415 GLACIER VIEW DR	306.00
044180036000	14281 GLACIER VIEW DR	306.00
044190001000	14233 GLACIER VIEW DR	306.00
044190002000	14217 GLACIER VIEW DR	306.00
044190004000	14214 GLACIER VIEW DR	306.00
044190005000	14224 GLACIER VIEW DR	306.00
044190006000	14234 GLACIER VIEW DR	306.00
044190007000	14250 GLACIER VIEW DR	306.00
044190008000	14258 GLACIER VIEW DR	306.00
044190009000	14117 TYROL RD	306.00
044190010000	14105 TYROL RD	306.00
044190011000	14095 TYROL DR	306.00
044190012000	14081 TYROL RD	306.00
044190013000	14069 TYROL RD	306.00
044190014000	14055 TYROL RD	306.00
044190015000	14041 TYROL RD	306.00
044190016000	14027 TYROL RD	306.00
044190017000	14000 TYROL RD	306.00
044190018000	14014 TYROL RD	306.00
044190019000	14028 TYROL RD	306.00
044190020000	14042 TYROL RD	306.00
044190021000	14056 TYROL RD	306.00
044190022000	14070 TYROL RD	306.00
044190023000	14082 TYROL RD	306.00
044190024000	14094 TYROL RD	306.00
044190025000	14106 TYROL RD	306.00
044190026000	14118 TYROL RD	306.00
044190027000	14130 TYROL RD	306.00
044190028000	14142 TYROL RD	306.00
044190029000	13921 SKIVIEW LOOP	306.00
044190030000	13909 SKIVIEW LOOP	306.00
044190031000	13897 SKIVIEW LOOP	306.00
044190032000	13885 SKIVIEW LOOP	306.00
044190033000	13871 SKIVIEW LOOP	306.00
044190034000	13857 SKIVIEW LOOP	306.00
044190035000	13843 SKIVIEW LOOP	306.00
044190036000	13829 SKIVIEW LOOP	306.00
044190037000	13815 SKIVIEW LOOP	306.00
044190038000	13801 SKIVIEW LOOP	306.00
044190039000	13789 SKIVIEW LOOP	306.00
044190040000	13777 SKIVIEW LOOP	306.00
044190041000	13765 SKIVIEW LOOP	306.00

TAHOE TRUCKEE SANITATION AGENCY
ANNUAL BILL REPORT

TIME- 9:22:26 USER-EMILY PRGM-BC0060R PAGE 383
DATE- 6/03/19 VRSN-052119

PARCEL	DESCRIPTION	ANNUAL AMOUNT
044190042000	13754 SKIVIEW LOOP	306.00
044190043000	13766 SKIVIEW LOOP	306.00
044190044000	13778 SKIVIEW LOOP	306.00
044190045000	13790 SKIVIEW LOOP	306.00
044190046000	13802 SKIVIEW LOOP	306.00
044190047000	13816 SKIVIEW LOOP	306.00
044190048000	13830 SKIVIEW LOOP	306.00
044190049000	13844 SKIVIEW LOOP	306.00
044190051000	13872 SKIVIEW LOOP	306.00
044190052000	13884 SKIVIEW LOOP	306.00
044190053000	13896 SKIVIEW LOOP	306.00
044200002000	14169 GLACIER VIEW	306.00
044200003000	14153 GLACIER VIEW DR	306.00
044200004000	14137 GLACIER VIEW DR	306.00
044200005000	14123 GLACIER VIEW DR	306.00
044200006000	14124 GLACIER VIEW DR	306.00
044200007000	13535 SKIVIEW LOOP	306.00
044200008000	13549 SKIVIEW LOOP	306.00
044200009000	13563 SKIVIEW LOOP	306.00
044200010000	14138 GLACIER VIEW DR	306.00
044200011000	14154 GLACIER VIEW DR	306.00
044200012000	14170 GLACIER VIEW DR	306.00
044200013000	14186 GLACIER VIEW DR	306.00
044200014000	14202 GLACIER VIEW DR	306.00
044200015000	14013 TYROL RD	306.00
044200016000	13999 TYROL RD	306.00
044200017000	13987 TYROL DR	306.00
044200018000	13975 TYROL RD	306.00
044200019000	13963 TYROL RD	306.00
044200020000	13575 SKIVIEW LOOP	306.00
044200021000	13637 SKIVIEW LOOP	306.00
044200022000	13952 TYROL RD	306.00
044200023000	13964 TYROL RD	306.00
044200024000	13976 TYROL RD	306.00
044200025000	13988 TYROL RD	306.00
044200026000	13753 SKIVIEW LOOP	306.00
044200027000	13741 SKIVIEW LOOP	306.00
044200028000	13719 SKIVIEW LOOP	306.00
044200029000	13691 SKIVIEW LOOP	306.00
044200031000	13730 SKIVIEW LOOP	306.00
044200033000	13706 SKIVIEW LOOP	306.00
044200034000	13692 SKIVIEW LOOP	306.00
044200035000	13680 SKIVIEW LOOP	306.00
044200036000	13668 SKIVIEW LOOP	306.00
044200037000	13656 SKIVIEW LOOP	306.00
044200038000	13644 SKIVIEW LOOP	306.00
044200039000	13630 SKIVIEW LOOP	306.00
044200040000	13618 SKIVIEW LOOP	306.00
044200041000	14201 GLACIER VIEW DR	306.00

TAHOE TRUCKEE SANITATION AGENCY
ANNUAL BILL REPORT

TIME- 9:22:26 USER-EMILY PRGM-BC0060R PAGE 384
DATE- 6/03/19 VRSN-052119

PARCEL	DESCRIPTION	ANNUAL AMOUNT
044210001000	14109 GLACIER VIEW DR	306.00
044210002000	14095 GLACIER VIEW DR	306.00
044210003000	14081 GLACIER VIEW DR	306.00
044210004000	14067 GLACIER VIEW DR	306.00
044210005000	13435 SKIVIEW LOOP	306.00
044210006000	13428 SKIVIEW LOOP	306.00
044210007000	13442 SKIVIEW LOOP	306.00
044210008000	13456 SKIVIEW LOOP	306.00
044210009000	13468 SKIVIEW LOOP	306.00
044210010000	13482 SKIVIEW LOOP	306.00
044210011000	13496 SKIVIEW LOOP	306.00
044210013000	13522 SKIVIEW LOOP	306.00
044210014000	13536 SKIVIEW LOOP	306.00
044210017000	13576 SKIVIEW LOOP	306.00
044210019000	13515 SKIVIEW LOOP	306.00
044210020000	13493 SKIVIEW LOOP	306.00
044210021000	14054 GLACIER VIEW DR	306.00
044210022000	14110 GLACIER VIEW DR	306.00
044220001000	11647 RHINELAND AVE	306.00
044220002000	11631 RHINELAND AVE	306.00
044220003000	11615 RHINELAND AVE	306.00
044220004000	11601 RHINELAND AVE	306.00
044220005000	14835 NORTHWOODS BLVD	306.00
044220006000	14819 NORTHWOODS BLVD	306.00
044220007000	14803 NORTHWOODS BLVD	306.00
044220009000	14773 NORTHWOODS BLVD	306.00
044220010000	14759 NORTHWOODS BLVD	306.00
044220011000	14743 NORTHWOODS BLVD	306.00
044220012000	11754 NORSE AVE	306.00
044220013000	14730 NORTHWOODS BLVD	306.00
044220014000	14744 NORTHWOODS BLVD	306.00
044220015000	14760 NORTHWOODS BLVD	306.00
044220016000	14774 NORTHWOODS BLVD	306.00
044220017000	14790 NORTHWOODS BLVD	306.00
044220019000	14820 NORTHWOODS BLVD	306.00
044220020000	14836 NORTHWOODS BLVD	306.00
044220021000	11608 NORSE AVE	306.00
044220022000	11620 NORSE AVE	306.00
044220023000	11630 NORSE AVE	306.00
044220024000	11644 NORSE AVE	306.00
044220025000	11656 NORSE AVE	306.00
044220026000	11666 NORSE AVE	306.00
044220027000	11684 NORSE AVE	306.00
044220028000	11722 NORSE AVE	306.00
044220029000	11750 CHAPELLE PLACE	306.00
044220030000	11701 NORSE AVE	306.00
044220031000	11691 NORSE AVE	306.00
044220032000	11681 NORSE AVE	306.00
044220033000	11667 NORSE AVE	306.00

TAHOE TRUCKEE SANITATION AGENCY
ANNUAL BILL REPORT

TIME- 9:22:26 USER-EMILY PRGM-BC0060R PAGE 385
DATE- 6/03/19 VRSN-052119

PARCEL	DESCRIPTION	ANNUAL AMOUNT
044220034000	11655 NORSE AVE	306.00
044220035000	11643 NORSE AVE	306.00
044220036000	11631 NORSE AVE	306.00
044220037000	11619 NORSE AVE	306.00
044220038000	11607 NORSE AVE	306.00
044230003000	13016 SKISLOPE WAY	306.00
044230004000	12975 SKISLOPE WAY	306.00
044230005000	12995 SKISLOPE WAY	306.00
044230006000	13015 SKISLOPE WAY	306.00
044230007000	13039 SKISLOPE WAY	306.00
044230008000	13055 SKISLOPE WAY	306.00
044230009000	13075 SKISLOPE WAY	306.00
044230010000	13095 SKISLOPE WAY	306.00
044230012000	13135 SKISLOPE WAY	612.00
044230013000	11632 RHINELAND AVE	306.00
044230014000	11614 RHINELAND AVE	306.00
044230015000	11598 RHINELAND AVE	306.00
044230016000	11582 RHINELAND AVE	306.00
044230017000	11566 RHINELAND AVE	306.00
044230018000	11550 RHINELAND AVE	306.00
044230019000	11530 RHINELAND AVE	306.00
044230020000	11512 RHINELAND AVE	306.00
044230021000	11511 RHINELAND AVE	306.00
044230022000	11549 RHINELAND AVE	306.00
044230024000	11577 RHINELAND AVE	306.00
044230025000	11589 RHINELAND AVE	306.00
044240001000	12963 SKISLOPE WAY	306.00
044240002000	12945 SKISLOPE WAY	306.00
044240004000	14971 NORTHWOODS BLVD	306.00
044240005000	11436 RHINELAND AVE	306.00
044240006000	11454 RHINELAND AVE	306.00
044240007000	11474 RHINELAND AVE	306.00
044240008000	11492 RHINELAND AVE	306.00
044240009000	14923 NORTHWOODS BLVD	306.00
044240010000	14909 NORTHWOODS BLVD	306.00
044240011000	14895 NORTHWOODS BLVD	306.00
044240013000	14865 NORTHWOODS BLVD	306.00
044240015000	14850 NORTHWOODS BLVD	306.00
044240016000	14866 NORTHWOODS BLVD	306.00
044240017000	14880 NORTHWOODS BLVD	306.00
044240018000	14896 NORTHWOODS BLVD	306.00
044240019000	14910 NORTHWOODS BLVD	306.00
044240020000	14924 NORTHWOODS BLVD	306.00
044240021000	14938 NORTHWOODS BLVD	306.00
044240022000	11434 NORSE AVE	306.00
044240023000	11490 NORSE AVE	306.00
044240024000	11524 NORSE AVE	306.00
044240025000	11546 NORSE AVE	306.00
044240026000	11558 NORSE AVE	306.00

TAHOE TRUCKEE SANITATION AGENCY
ANNUAL BILL REPORT

TIME- 9:22:26 USER-EMILY PRGM-BC0060R PAGE 386
DATE- 6/03/19 VRSN-052119

PARCEL	DESCRIPTION	ANNUAL AMOUNT
044240027000	11570 NORSE AVE	306.00
044240029000	11596 NORSE AVE	306.00
044240030000	11595 NORSE AVE	306.00
044240031000	11583 NORSE AVE	306.00
044240032000	11571 NORSE AVE	306.00
044240034000	11547 NORSE AVE	306.00
044240035000	11535 NORSE AVE	306.00
044240036000	11523 NORSE AVE	306.00
044240037000	11511 NORSE AVE	306.00
044240038000	11491 NORSE AVE	306.00
044240039000	11473 NORSE AVE	306.00
044240040000	11455 NORSE AVE	306.00
044240041000	11435 NORSE AVE	306.00
044250001000	12830 SKISLOPE WAY	306.00
044250002000	12848 SKISLOPE WAY	306.00
044250004000	12886 SKISLOPE WAY	306.00
044250005000	12908 SKISLOPE WAY	306.00
044250006000	12930 SKISLOPE WAY	306.00
044250010000	12909 SKISLOPE WAY	306.00
044250011000	12885 SKISLOPE WAY	306.00
044250012000	15086 DAVOS DR	306.00
044250013000	15070 DAVOS DR	306.00
044250014000	15056 DAVOS DR	306.00
044250015000	15040 DAVOS DR	306.00
044250016000	15026 DAVOS DR	306.00
044250019000	15011 NORTHWOODS	306.00
044260002000	14972 DAVOS DR	306.00
044260003000	14952 DAVOS DR	306.00
044260004000	14934 DAVOS DR	306.00
044260005000	14926 DAVOS DR	306.00
044260006000	14916 DAVOS DR	306.00
044260007000	14906 DAVOS DR	306.00
044260008000	14896 DAVOS DR	306.00
044260009000	14878 DAVOS DR	306.00
044260011000	14850 DAVOS DR	306.00
044260012000	14836 DAVOS DR	306.00
044260014000	14835 DAVOS DR	306.00
044260015000	14849 DAVOS DR	306.00
044260016000	14865 DAVOS DR	306.00
044260017000	14879 DAVOS DR	306.00
044260018000	14895 DAVOS DR	306.00
044260019000	14925 DAVOS DR	306.00
044260020000	14961 DAVOS DR	306.00
044260021000	15114 NORTHWOODS BLVD	306.00
044260022000	15126 NORTHWOODS BLVD	306.00
044260023000	15140 NORTHWOODS BLVD	306.00
044260024000	15152 NORTHWOODS BLVD	306.00
044260025000	15166 NORTHWOODS BLVD	306.00
044260026000	15180 NORTHWOODS BLVD	306.00

TAHOE TRUCKEE SANITATION AGENCY
ANNUAL BILL REPORT

TIME- 9:22:26 USER-EMILY PRGM-BC0060R PAGE 387
DATE- 6/03/19 VRSN-052119

PARCEL	DESCRIPTION	ANNUAL AMOUNT
044270002000	12814 SKISLOPE WAY	306.00
044270003000	12798 SKISLOPE WAY	306.00
044270004000	12782 SKISLOPE WAY	306.00
044270005000	12764 SKISLOPE WAY	306.00
044270006000	12746 SKISLOPE WAY	306.00
044270007000	12728 SKISLOPE WAY	306.00
044270009000	12694 SKISLOPE WAY	306.00
044270010000	12678 SKISLOPE WAY	306.00
044270011000	14695 CHRISTIE LANE	306.00
044270012000	14679 CHRISTIE LANE	306.00
044270013000	14665 CHRISTIE LANE	306.00
044270014000	14649 CHRISTIE LANE	306.00
044270016000	14619 CHRISTIE LANE	306.00
044270017000	14605 CHRISTIE LANE	306.00
044270018000	14589 CHRISTIE LANE	306.00
044270019000	14575 CHRISTIE LANE	306.00
044270020000	14559 CHRISTIE LANE	306.00
044270021000	14528 CHRISTIE LANE	306.00
044270022000	14560 CHRISTIE LN	306.00
044270023000	14576 CHRISTIE LANE	306.00
044270025000	14620 CHRISTIE LANE	306.00
044270026000	14632 CHRISTIE LANE	306.00
044270027000	14644 CHRISTIE LANE	306.00
044270028000	14654 CHRISTIE LANE	306.00
044270029000	14666 CHRISTIE LANE	306.00
044270030000	14680 CHRISTIE LANE	306.00
044270031000	14696 CHRISTIE LANE	306.00
044270032000	15085 DAVOS DR	306.00
044270033000	15071 DAVOS DR	306.00
044270034000	15055 DAVOS DR	306.00
044270035000	15041 DAVOS DR	306.00
044270036000	15025 DAVOS DR	306.00
044270037000	15009 DAVOS DR	306.00
044270038000	15113 NORTHWOODS BLVD	306.00
044270039000	15125 NORTHWOODS BLVD	306.00
044270040000	15139 NORTHWOODS BLVD	306.00
044270041000	15151 NORTHWOODS BLVD	306.00
044270042000	15165 NORTHWOODS BLVD	306.00
044270044000	15191 NORTHWOODS BLVD	306.00
044270045000	14474 CHRISTIE LANE	306.00
044280002000	14527 CHRISTIE LANE	306.00
044280004000	14497 CHRISTIE LANE	306.00
044280005000	14481 CHRISTIE LANE	306.00
044280006000	15237 NORTHWOODS BLVD	306.00
044280008000	15279 NORTHWOODS BLVD	306.00
044280009000	15295 NORTHWOODS BLVD	306.00
044280010000	15311 NORTHWOODS BLVD	306.00
044280011000	15323 NORTHWOODS BLVD	306.00
044280012000	15335 NORTHWOODS BLVD	306.00

TAHOE TRUCKEE SANITATION AGENCY
ANNUAL BILL REPORT

TIME- 9:22:26 USER-EMILY PRGM-BC0060R PAGE 388
DATE- 6/03/19 VRSN-052119

PARCEL	DESCRIPTION	ANNUAL AMOUNT
044280013000	15347 NORTHWOODS BLVD	306.00
044280015000	15374 NORTHWOODS BLVD	306.00
044280016000	15358 NORTHWOODS BLVD	306.00
044280017000	15342 NORTHWOODS BLVD	306.00
044280018000	15326 NORTHWOODS BLVD	306.00
044280019000	15310 NORTHWOODS BLVD	306.00
044280020000	15294 NORTHWOODS BLVD	306.00
044280021000	15278 NORTHWOODS BLVD	306.00
044280022000	15262 NORTHWOODS BLVD	306.00
044280023000	15246 NORTHWOODS BLVD	306.00
044280024000	15230 NORTHWOODS BLVD	306.00
044280025000	15204 NORTHWOODS BLVD	306.00
044280026000	15190 NORTHWOODS BLVD	306.00
044280027000	14819 DAVOS DR	306.00
044280028000	14805 DAVOS DR	306.00
044280029000	14789 DAVOS DR	306.00
044280030000	14775 DAVOS DR	306.00
044280031000	14759 DAVOS DR	306.00
044280032000	14745 DAVOS DR	306.00
044280033000	14729 DAVOS DR	306.00
044280034000	14715 DAVOS DR	306.00
044280035000	14691 DAVOS DR	306.00
044280036000	14667 DAVOS DR	306.00
044280038000	14690 DAVOS DR	306.00
044280039000	14716 DAVOS DR	306.00
044280040000	14730 DAVOS DR	306.00
044280041000	14746 DAVOS DR	306.00
044280043000	14790 DAVOS DR	306.00
044280044000	14806 DAVOS DR	306.00
044290002000	14640 DAVOS DR	306.00
044290003000	14626 DAVOS DR	306.00
044290004000	14612 DAVOS DR	306.00
044290007000	14550 DAVOS DR	306.00
044290008000	14536 DAVOS DR	306.00
044290009000	14520 DAVOS DR	306.00
044290010000	14508 DAVOS DR	306.00
044290011000	14494 DAVOS DR	306.00
044290012000	14476 DAVOS DR	306.00
044290013000	14462 DAVOS DR	306.00
044290014000	14446 DAVOS DR	306.00
044290015000	14432 DAVOS DR	306.00
044290016000	14426 DAVOS DR	306.00
044290017000	14422 DAVOS DR	306.00
044290019000	14493 DAVOS DR	306.00
044290020000	14507 DAVOS DR	306.00
044290021000	14521 DAVOS DR	306.00
044290022000	14535 DAVOS DR	306.00
044290023000	14549 DAVOS DR	306.00
044290024000	14565 DAVOS DR	306.00

TAHOE TRUCKEE SANITATION AGENCY
ANNUAL BILL REPORT

TIME- 9:22:26 USER-EMILY PRGM-BC0060R PAGE 389
DATE- 6/03/19 VRSN-052119

PARCEL	DESCRIPTION	ANNUAL AMOUNT
044290025000	14581 DAVOS DR	306.00
044290026000	14597 DAVOS DR	306.00
044290027000	14611 DAVOS DR	306.00
044290028000	14625 DAVOS DR	306.00
044290029000	14639 DAVOS DR	306.00
044290030000	14653 DAVOS DR	306.00
044290031000	15406 NORTHWOODS BLVD	306.00
044290032000	15422 NORTHWOODS BLVD	306.00
044290033000	15438 NORTHWOODS BLVD	306.00
044290034000	15454 NORTHWOODS BLVD	306.00
044290035000	15470 NORTHWOODS BLVD	306.00
044290036000	15486 NORTHWOODS BLVD	306.00
044290037000	15502 NORTHWOODS BLVD	306.00
044290038000	15518 NORTHWOODS BLVD	306.00
044290039000	15534 NORTHWOODS BLVD	306.00
044290040000	15550 NORTHWOODS BLVD	306.00
044290041000	15566 NORTHWOODS BLVD	306.00
044290043000	15596 NORTHWOODS BLVD	306.00
044290044000	15612 NORTHWOODS BLVD	306.00
044290045000	14425 DAVOS DR	306.00
044290046000	14389 DAVOS DR	306.00
044290047000	14403 DAVOS DR	306.00
044290048000	15611 NORTHWOODS BLVD	306.00
044290049000	15595 NORTHWOODS BLVD	306.00
044290050000	15581 NORTHWOODS BLVD	306.00
044290051000	15565 NORTHWOODS BLVD	306.00
044290052000	15549 NORTHWOODS BLVD	306.00
044290053000	15535 NORTHWOODS BLVD	306.00
044290054000	15523 NORTHWOODS BLVD	306.00
044290055000	15511 NORTHWOODS BLVD	306.00
044290056000	15497 NORTHWOODS BLVD	306.00
044290057000	15485 NORTHWOODS BLVD	306.00
044290058000	15471 NORTHWOODS BLVD	306.00
044290059000	15455 NORTHWOODS BLVD	306.00
044290060000	15439 NORTHWOODS BLVD	306.00
044290061000	15423 NORTHWOODS BLVD	306.00
044290062000	15405 NORTHWOODS BLVD	306.00
044290064000	15375 NORTHWOODS BLVD	306.00
044290065000	15359 NORTHWOODS BLVD	306.00
044290066000	14590 DAVOS DR	306.00
044300001000	14196 RAMSHORN ST	306.00
044300002000	14184 RAMSHORN ST	306.00
044300003000	14172 RAMSHORN ST	306.00
044300004000	14160 RAMSHORN ST	306.00
044300005000	14148 RAMSHORN ST	306.00
044300007000	14136 RAMSHORN ST	306.00
044300008000	14124 RAMSHORN ST	306.00
044300009000	14112 RAMSHORN ST	306.00
044300010000	14096 RAMSHORN ST	306.00

TAHOE TRUCKEE SANITATION AGENCY
ANNUAL BILL REPORT

TIME- 9:22:26 USER-EMILY PRGM-BC0060R PAGE 390
DATE- 6/03/19 VRSN-052119

PARCEL	DESCRIPTION	ANNUAL AMOUNT
044300011000	14082 RAMSHORN ST	306.00
044300012000	14066 RAMSHORN ST	306.00
044300013000	14052 RAMSHORN ST	306.00
044300014000	14036 RAMSHORN ST	306.00
044300015000	14020 RAMSHORN ST	306.00
044300017000	14003 RAMSHORN ST	306.00
044300018000	14019 RAMSHORN ST	306.00
044300019000	14035 RAMSHORN ST	306.00
044300020000	14051 RAMSHORN ST	306.00
044300021000	14065 RAMSHORN ST	306.00
044300022000	14081 RAMSHORN ST	306.00
044300023000	14095 RAMSHORN ST	306.00
044300024000	14111 RAMSHORN ST	306.00
044300025000	14147 RAMSHORN ST	306.00
044300026000	15700 NORTHWOODS BLVD	306.00
044300027000	15722 NORTHWOODS BLVD	306.00
044300028000	15736 NORTHWOODS BLVD	306.00
044300029000	15752 NORTHWOODS BLVD	306.00
044300030000	15766 NORTHWOODS BLVD	306.00
044300031000	15780 NORTHWOODS BLVD	306.00
044300032000	15794 NORTHWOODS BLVD	306.00
044300033000	15808 NORTHWOODS BLVD	306.00
044300034000	15830 NORTHWOODS BLVD	306.00
044300035000	15850 NORTHWOODS BLVD	306.00
044300036000	15851 NORTHWOODS BLVD	306.00
044300037000	15835 NORTHWOODS BLVD	306.00
044300038000	15821 NORTHWOODS BLVD	306.00
044300039000	15807 NORTHWOODS BLVD	306.00
044300040000	15793 NORTHWOODS BLVD	306.00
044310001000	14375 DAVOS DR	306.00
044310002000	14361 DAVOS DR	306.00
044310003000	14362 DAVOS DR	306.00
044310004000	14390 DAVOS DR	306.00
044310005000	15619 NORTHWOODS BLVD	306.00
044310007000	15653 NORTHWOODS BLVD	306.00
044310008000	15667 NORTHWOODS BLVD	306.00
044310009000	15681 NORTHWOODS BLVD	306.00
044310010000	15695 NORTHWOODS BLVD	306.00
044310011000	15709 NORTHWOODS BLVD	306.00
044310012000	15723 NORTHWOODS BLVD	306.00
044310013000	15737 NORTHWOODS BLVD	306.00
044310015000	15765 NORTHWOODS BLVD	306.00
044310016000	15779 NORTHWOODS BLVD	306.00
044320001000	13988 RAMSHORN ST	306.00
044320002000	13970 RAMSHORN ST	612.00
044320003000	13956 RAMSHORN ST	306.00
044320004000	13940 RAMSHORN ST	306.00
044320005000	13926 RAMSHORN ST	306.00
044320006000	13912 RAMSHORN ST	306.00

TAHOE TRUCKEE SANITATION AGENCY
ANNUAL BILL REPORT

TIME- 9:22:26 USER-EMILY PRGM-BC0060R PAGE 391
DATE- 6/03/19 VRSN-052119

PARCEL	DESCRIPTION	ANNUAL AMOUNT
044320007000	13896 RAMSHORN ST	306.00
044320008000	13882 RAMSHORN ST	306.00
044320009000	13866 RAMSHORN ST	306.00
044320010000	13852 RAMSHORN ST	306.00
044320011000	15948 NORTHWOODS BLVD	306.00
044320012000	13895 RAMSHORN ST	306.00
044320013000	13927 RAMSHORN ST	306.00
044320014000	13941 RAMSHORN ST	306.00
044320015000	13957 RAMSHORN ST	306.00
044320016000	13973 RAMSHORN ST	306.00
044320017000	15864 NORTHWOODS BLVD	306.00
044320018000	15878 NORTHWOODS BLVD	306.00
044320019000	15892 NORTHWOODS BLVD	306.00
044320020000	15906 NORTHWOODS BLVD	306.00
044320021000	13843 RAMSHORN ST	306.00
044320022000	15863 NORTHWOODS BLVD	306.00
044320023000	15877 NORTHWOODS BLVD	306.00
044320024000	15891 NORTHWOODS BLVD	306.00
044320025000	15905 NORTHWOODS BLVD	306.00
044320026000	15919 NORTHWOODS BLVD	306.00
044320027000	15933 NORTHWOODS BLVD	306.00
044320029000	15961 NORTHWOODS BLVD	306.00
044320030000	15975 NORTHWOODS BLVD	306.00
044320031000	13597 SWISS LANE	306.00
044320033000	13621 SWISS LANE	306.00
044320034000	13635 SWISS LANE	306.00
044320035000	14004 RAMSHORN ST	306.00
044330001000	16020 NORTHWOODS BLVD	306.00
044330002000	13610 SWISS LANE	306.00
044330003000	13622 SWISS LANE	306.00
044330005000	16046 NORTHWOODS BLVD	306.00
044330006000	16054 NORTHWOODS BLVD	306.00
044330007000	16064 NORTHWOODS BLVD	306.00
044330008000	16074 NORTHWOODS BLVD	306.00
044330009000	16088 NORTHWOODS BLVD	306.00
044330010000	16102 NORTHWOODS BLVD	306.00
044330011000	16116 NORTHWOODS BLVD	306.00
044330012000	16130 NORTHWOODS BLVD	306.00
044330013000	16146 NORTHWOODS BLVD	306.00
044330016000	16145 NORTHWOODS BLVD	306.00
044330017000	16123 NORTHWOODS BLVD	306.00
044330018000	16101 NORTHWOODS BLVD	306.00
044330019000	16087 NORTHWOODS BLVD	306.00
044330020000	16073 NORTHWOODS BLVD	306.00
044330021000	16059 NORTHWOODS BLVD	306.00
044330022000	16045 NORTHWOODS BLVD	306.00
044330024000	16031 NORTHWOODS BLVD	306.00
044330025000	16017 NORTHWOODS BLVD	306.00
044330026000	16003 NORTHWOODS BLVD	306.00

TAHOE TRUCKEE SANITATION AGENCY
ANNUAL BILL REPORT

TIME- 9:22:26 USER-EMILY PRGM-BC0060R PAGE 392
DATE- 6/03/19 VRSN-052119

PARCEL	DESCRIPTION	ANNUAL AMOUNT
044330027000	15989 NORTHWOODS BLVD	306.00
044360001000	14808 COPENHAGEN DR	306.00
044360002000	14794 COPENHAGEN DR	306.00
044360003000	14778 COPENHAGEN DR	306.00
044360004000	14762 COPENHAGEN DR	306.00
044360005000	14746 COPENHAGEN DR	306.00
044360006000	14728 COPENHAGEN DR	306.00
044360007000	14712 COPENHAGEN DR	306.00
044360008000	14696 COPENHAGEN DR	306.00
044360009000	14680 COPENHAGEN DR	306.00
044360010000	14664 COPENHAGEN DR	306.00
044360011000	14650 COPENHAGEN DR	306.00
044360012000	14636 COPENHAGEN DR	306.00
044360015000	14600 COPENHAGEN DR	306.00
044360017000	12605 SKISLOPE WAY	306.00
044360018000	14793 COPENHAGEN DR	306.00
044360019000	14779 COPENHAGEN DR	306.00
044360021000	14751 COPENHAGEN DR	306.00
044360022000	14737 COPENHAGEN DR	306.00
044360024000	14709 COPENHAGEN DR	306.00
044360025000	14693 COPENHAGEN DR	306.00
044360026000	14677 COPENHAGEN DR	306.00
044360027000	14663 COPENHAGEN DR	306.00
044360028000	14649 COPENHAGEN DR	306.00
044360029000	14635 COPENHAGEN DR	306.00
044360030000	14621 COPENHAGEN DR	306.00
044360031000	14607 COPENHAGEN DR	306.00
044360032000	14593 COPENHAGEN DR	306.00
044360033000	14579 COPENHAGEN DR	306.00
044370001000	12469 SKISLOPE WAY	306.00
044370003000	12441 SKISLOPE WAY	306.00
044370004000	12425 SKISLOPE WAY	306.00
044370005000	12411 SKISLOPE WAY	306.00
044370006000	12395 SKISLOPE WAY	306.00
044370007000	12381 SKISLOPE WAY	306.00
044370008000	12365 SKISLOPE WAY	306.00
044370009000	12349 SKISLOPE WAY	306.00
044370010000	12333 SKISLOPE WAY	306.00
044370011000	12315 SKISLOPE WAY	306.00
044370012000	12526 SKISLOPE WAY	306.00
044370013000	12508 SKISLOPE WAY	306.00
044370014000	12488 SKISLOPE WAY	306.00
044370015000	12470 SKISLOPE WAY	306.00
044370016000	12454 SKISLOPE WAY	306.00
044370017000	12440 SKISLOPE WAY	306.00
044370019000	12410 SKISLOPE WAY	306.00
044370021000	12380 SKISLOPE WAY	306.00
044370023000	12348 SKISLOPE WAY	306.00
044370024000	12332 SKISLOPE WAY	306.00

TAHOE TRUCKEE SANITATION AGENCY
ANNUAL BILL REPORT

TIME- 9:22:26 USER-EMILY PRGM-BC0060R PAGE 393
DATE- 6/03/19 VRSN-052119

PARCEL	DESCRIPTION	ANNUAL AMOUNT
044370025000	12314 SKISLOPE WAY	306.00
044370026000	12288 SKISLOPE WAY	306.00
044370027000	12276 SKISLOPE WAY	306.00
044380001000	14580 COPENHAGEN DR	306.00
044380002000	14550 COPENHAGEN DR	306.00
044380003000	14536 COPENHAGEN DR	306.00
044380005000	14500 COPENHAGEN DR	306.00
044380007000	14468 COPENHAGEN DR	306.00
044380009000	14430 COPENHAGEN DR	306.00
044380010000	14414 COPENHAGEN DR	306.00
044380011000	14402 COPENHAGEN DR	306.00
044380012000	14390 COPENHAGEN DR	306.00
044380013000	14378 COPENHAGEN DR	306.00
044380014000	14366 COPENHAGEN DR	306.00
044380015000	14354 COPENHAGEN DR	306.00
044380016000	14342 COPENHAGEN DR	306.00
044380017000	14328 COPENHAGEN DR	306.00
044380018000	14314 COPENHAGEN DR	306.00
044380019000	14551 COPENHAGEN DR	306.00
044380020000	14537 COPENHAGEN DR	306.00
044380021000	14519 COPENHAGEN DR	306.00
044380022000	14501 COPENHAGEN DR	306.00
044380023000	14487 COPENHAGEN DR	306.00
044380024000	14467 COPENHAGEN DR	306.00
044380026000	14429 COPENHAGEN DR	306.00
044380027000	14399 HERRINGBONE WAY	306.00
044380028000	14389 COPENHAGEN DR	306.00
044380029000	14365 COPENHAGEN DR	306.00
044380030000	14353 COPENHAGEN DR	306.00
044380031000	14341 COPENHAGEN DR	306.00
044380032000	14325 COPENHAGEN	306.00
044380033000	14309 COPENHAGEN DR	306.00
044390001000	14319 HERRINGBONE WAY	306.00
044390002000	14307 HERRINGBONE WAY	306.00
044390003000	14293 HERRINGBONE WAY	306.00
044390005000	14269 HERRINGBONE WAY	306.00
044390006000	12031 SKISLOPE WAY	306.00
044390008000	12061 SKISLOPE WAY	306.00
044390009000	12077 SKISLOPE WAY	306.00
044390011000	12109 SKISLOPE WAY	306.00
044390012000	12121 SKISLOPE WAY	306.00
044390013000	12133 SKISLOPE WAY	306.00
044390014000	12145 SKISLOPE WAY	306.00
044390015000	12165 SKISLOPE WAY	306.00
044390016000	12185 SKISLOPE WAY	306.00
044390019000	12225 SKISLOPE WAY	306.00
044390020000	12264 SKISLOPE WAY	306.00
044390021000	12252 SKISLOPE WAY	306.00
044390022000	12240 SKISLOPE WAY	306.00

TAHOE TRUCKEE SANITATION AGENCY
ANNUAL BILL REPORT

TIME- 9:22:26 USER-EMILY PRGM-BC0060R PAGE 394
DATE- 6/03/19 VRSN-052119

PARCEL	DESCRIPTION	ANNUAL AMOUNT
044390023000	12226 SKISLOPE WAY	306.00
044390024000	12212 SKISLOPE WAY	306.00
044390025000	12198 SKISLOPE WAY	306.00
044390026000	12184 SKISLOPE WAY	306.00
044390028000	12158 SKISLOPE WAY	306.00
044390033000	12096 SKISLOPE WAY	306.00
044390034000	12084 SKISLOPE WAY	306.00
044390035000	12070 SKISLOPE WAY	306.00
044390036000	12058 SKISLOPE WAY	306.00
044390037000	12044 SKISLOPE WAY	306.00
044390038000	12032 SKISLOPE WAY	306.00
044390041000	12146 SKISLOPE WAY	306.00
044390042000	12122 SKISLOPE WAY	306.00
044400001000	14347 DAVOS DR	306.00
044400002000	14333 DAVOS DR	306.00
044400003000	14319 DAVOS DR	306.00
044400004000	14303 DAVOS DR	306.00
044400005000	14289 DAVOS DR	306.00
044400006000	14275 DAVOS DR	306.00
044400007000	14050 COPENHAGEN DR	306.00
044400010000	14096 COPENHAGEN DR	306.00
044400011000	14110 COPENHAGEN DR	306.00
044400012000	14124 COPENHAGEN DR	306.00
044400013000	14138 COPENHAGEN DR	306.00
044400014000	14150 COPENHAGEN DR	306.00
044400015000	14166 COPENHAGEN DR	306.00
044400016000	14180 COPENHAGEN DR	306.00
044400017000	14194 COPENHAGEN DR	306.00
044400018000	14208 COPENHAGEN DR	306.00
044400019000	14222 COPENHAGEN DR	306.00
044400020000	14236 COPENHAGEN DR	306.00
044400021000	14250 COPENHAGEN DR	306.00
044400022000	14264 COPENHAGEN DR	306.00
044400023000	14278 COPENHAGEN DR	306.00
044400024000	14290 COPENHAGEN DR	306.00
044400026000	14293 COPENHAGEN DR	306.00
044400027000	14277 COPENHAGEN DR	306.00
044400028000	14263 COPENHAGEN DR	306.00
044400030000	14235 COPENHAGEN DR	306.00
044400031000	14221 COPENHAGEN DR	306.00
044400032000	14207 COPENHAGEN RD	306.00
044400033000	14193 COPENHAGEN DR	306.00
044400034000	14179 COPENHAGEN DR	306.00
044400035000	14165 COPENHAGEN DR	306.00
044400036000	14151 COPENHAGEN DR	306.00
044400038000	14123 COPENHAGEN DR	306.00
044400039000	14109 COPENHAGEN DR	306.00
044400040000	14095 COPENHAGEN DR	306.00
044400041000	14081 COPENHAGEN DR	306.00

TAHOE TRUCKEE SANITATION AGENCY
ANNUAL BILL REPORT

TIME- 9:22:26 USER-EMILY PRGM-BC0060R PAGE 395
DATE- 6/03/19 VRSN-052119

PARCEL	DESCRIPTION	ANNUAL AMOUNT
044400042000	14065 COPENHAGEN DR	306.00
044410001000	14282 HERRINGBONE WAY	306.00
044410002000	14268 HERRINGBONE WAY	306.00
044410003000	14254 HERRINGBONE WAY	306.00
044410004000	14240 HERRINGBONE WAY	306.00
044410006000	14212 HERRINGBONE WAY	306.00
044410007000	14198 HERRINGBONE WAY	306.00
044410008000	14184 HERRINGBONE WAY	306.00
044410009000	14170 HERRINGBONE WAY	306.00
044410010000	14154 HERRINGBONE WAY	306.00
044410011000	14138 HERRINGBONE WAY	306.00
044410012000	14122 HERRINGBONE WAY	306.00
044410013000	14106 HERRINGBONE WAY	306.00
044410014000	14090 HERRINGBONE WAY	306.00
044410015000	14076 HERRINGBONE WAY	306.00
044410016000	14062 HERRINGBONE WAY	306.00
044410017000	14048 HERRINGBONE WAY	306.00
044410018000	14036 HERRINGBONE WAY	306.00
044410019000	14035 HERRINGBONE WAY	306.00
044410020000	14047 HERRINGBONE WAY	306.00
044410021000	14061 HERRINGBONE WAY	306.00
044410022000	14075 HERRINGBONE WAY	306.00
044410023000	14105 HERRINGBONE WAY	306.00
044410024000	14121 HERRINGBONE WAY	306.00
044410025000	14137 HERRINGBONE WAY	306.00
044410026000	14155 HERRINGBONE WAY	306.00
044410027000	14177 HERRINGBONE WAY	306.00
044410029000	14211 HERRINGBONE WAY	306.00
044410031000	14241 HERRINGBONE WAY	306.00
044410032000	14255 HERRINGBONE WAY	306.00
044410033000	12017 SKISLOPE WAY	306.00
044410036000	11971 SKISLOPE WAY	306.00
044410039000	11881 SKISLOPE WAY	306.00
044410044000	11792 SKISLOPE WAY	306.00
044410046000	11822 SKISLOPE WAY	306.00
044410047000	11836 SKISLOPE WAY	306.00
044410048000	11852 SKISLOPE WAY	306.00
044410049000	11866 SKISLOPE WAY	306.00
044410051000	11896 SKISLOPE WAY	306.00
044410052000	11910 SKISLOPE WAY	306.00
044410053000	11924 SKISLOPE WAY	306.00
044410054000	11938 SKISLOPE WAY	306.00
044410055000	11952 SKISLOPE WAY	306.00
044410056000	11966 SKISLOPE WAY	306.00
044410057000	11980 SKISLOPE WAY	306.00
044410060000	12018 SKISLOPE WAY	306.00
044410061000	12006 SKISLOPE WAY	306.00
044420001000	14080 DAVOS DR	306.00
044420002000	14100 DAVOS DR	306.00

TAHOE TRUCKEE SANITATION AGENCY
ANNUAL BILL REPORT

TIME- 9:22:26 USER-EMILY PRGM-BC0060R PAGE 396
DATE- 6/03/19 VRSN-052119

PARCEL	DESCRIPTION	ANNUAL AMOUNT
044420003000	14120 DAVOS DR	306.00
044420004000	14128 DAVOS DR	306.00
044420005000	14136 DAVOS DR	306.00
044420006000	14150 DAVOS DR	306.00
044420007000	14166 DAVOS DR	306.00
044420008000	14172 DAVOS DR	306.00
044420009000	14180 DAVOS DR	306.00
044420010000	14188 DAVOS DR	306.00
044420011000	14196 DAVOS DR	306.00
044420012000	14216 DAVOS DR	306.00
044420013000	14234 DAVOS DR	306.00
044420014000	14248 DAVOS DR	306.00
044420015000	14262 DAVOS DR	306.00
044420016000	14276 DAVOS DR	306.00
044420017000	14290 DAVOS DR	306.00
044420018000	14320 DAVOS DR	306.00
044420019000	14334 DAVOS DR	306.00
044420020000	14261 DAVOS DR	306.00
044420021000	14247 DAVOS DR	306.00
044420022000	13010 HEIDI WAY	306.00
044420023000	14195 DAVOS DR	306.00
044420024000	14179 DAVOS DR	306.00
044420025000	14167 DAVOS DR	306.00
044420026000	14151 DAVOS DR	306.00
044420027000	14135 DAVOS DR	306.00
044420028000	13813 HEIDI WAY	306.00
044420029000	13789 HEIDI WAY	306.00
044420030000	13401 HEIDI WAY	306.00
044420031000	13385 HEIDI WAY	306.00
044420032000	13369 HEIDI WAY	306.00
044420033000	13353 HEIDI WAY	306.00
044420034000	13771 HEIDI WAY	306.00
044420035000	13751 HEIDI WAY	306.00
044420036000	13417 HEIDI WAY	306.00
044420037000	13433 HEIDI WAY	306.00
044420038000	13449 HEIDI WAY	306.00
044420039000	13465 HEIDI WAY	306.00
044430001000	13354 HEIDI WAY	306.00
044430003000	13364 HEIDI WAY	306.00
044430004000	13370 HEIDI WAY	306.00
044430005000	13384 HEIDI WAY	306.00
044430006000	13400 HEIDI WAY	306.00
044430007000	13418 HEIDI WAY	306.00
044430008000	13434 HEIDI WAY	306.00
044430009000	13450 HEIDI WAY	306.00
044430010000	13466 HEIDI WAY	306.00
044430011000	13482 HEIDI WAY	306.00
044430012000	13498 HEIDI WAY	306.00
044430013000	13514 HEIDI WAY	306.00

TAHOE TRUCKEE SANITATION AGENCY
ANNUAL BILL REPORT

TIME- 9:22:26 USER-EMILY PRGM-BC0060R PAGE 397
DATE- 6/03/19 VRSN-052119

PARCEL	DESCRIPTION	ANNUAL AMOUNT
044430014000	13530 HEIDI WAY	306.00
044430015000	13824 COPENHAGEN DR	306.00
044430016000	13838 COPENHAGEN DR	306.00
044430017000	13848 COPENHAGEN DR	306.00
044430018000	13856 COPENHAGEN DR	306.00
044430019000	13866 COPENHAGEN DR	306.00
044430020000	13880 COPENHAGEN DR	306.00
044430021000	13894 COPENHAGEN DR	306.00
044430022000	13908 COPENHAGEN DR	306.00
044430023000	13936 COPENHAGEN DR	306.00
044430024000	13950 COPENHAGEN DR	306.00
044430025000	13964 COPENHAGEN DR	306.00
044430026000	13974 COPENHAGEN DR	306.00
044430028000	13992 COPENHAGEN DR	306.00
044430029000	14020 COPENHAGEN DR	306.00
044430030000	14034 COPENHAGEN DR	306.00
044430031000	14049 COPENHAGEN DR	306.00
044430032000	14033 COPENHAGEN DR	306.00
044430033000	14019 COPENHAGEN DR	306.00
044430034000	13991 COPENHAGEN DR	306.00
044430035000	13977 COPENHAGEN DR	306.00
044430036000	13963 COPENHAGEN DR	306.00
044430037000	13949 COPENHAGEN DR	306.00
044430038000	13935 COPENHAGEN DR	306.00
044430040000	13907 COPENHAGEN DR	306.00
044430041000	13893 COPENHAGEN DR	306.00
044430042000	13879 COPENHAGEN DR	306.00
044430043000	13865 COPENHAGEN DR	306.00
044430044000	13851 COPENHAGEN DR	306.00
044430045000	13837 COPENHAGEN DR	306.00
044440001000	14012 HERRINGBONE WAY	306.00
044440002000	13992 HERRINGBONE WAY	306.00
044440003000	13986 HERRINGBONE WAY	306.00
044440004000	13978 HERRINGBONE WAY	306.00
044440005000	13950 HERRINGBONE WAY	306.00
044440006000	13938 HERRINGBONE WAY	306.00
044440007000	13924 HERRINGBONE WAY	306.00
044440008000	13912 HERRINGBONE WAY	306.00
044440009000	13898 HERRINGBONE WAY	306.00
044440010000	13886 HERRINGBONE WAY	306.00
044440011000	13872 HERRINGBONE WAY	306.00
044440012000	13860 HERRINGBONE WAY	306.00
044440013000	13846 HERRINGBONE WAY	306.00
044440014000	13834 HERRINGBONE WAY	306.00
044440017000	13808 HERRINGBONE WAY	306.00
044440018000	13792 HERRINGBONE WAY	306.00
044440019000	13776 HERRINGBONE WAY	306.00
044440021000	13746 HERRINGBONE WAY	306.00
044440022000	11513 SKISLOPE WAY	306.00

TAHOE TRUCKEE SANITATION AGENCY
ANNUAL BILL REPORT

TIME- 9:22:26 USER-EMILY PRGM-BC0060R PAGE 398
DATE- 6/03/19 VRSN-052119

PARCEL	DESCRIPTION	ANNUAL AMOUNT
044440024000	13977 HERRINGBONE WAY	306.00
044440025000	13965 HERRINGBONE WAY	306.00
044440026000	13945 HERRINGBONE WAY	306.00
044440027000	13925 HERRINGBONE WAY	306.00
044440028000	13911 HERRINGBONE WAY	306.00
044440029000	13897 HERRINGBONE WAY	306.00
044440030000	13871 HERRINGBONE WAY	306.00
044440031000	13859 HERRINGBONE WAY	306.00
044440032000	13845 HERRINGBONE WAY	306.00
044440033000	13819 HERRINGBONE WAY	306.00
044440034000	13775 HERRINGBONE WAY	306.00
044440035000	13731 HERRINGBONE WAY	306.00
044440036000	11579 SKISLOPE WAY	306.00
044440038000	11611 SKISLOPE WAY	306.00
044440040000	11639 SKISLOPE WAY	306.00
044440041000	11655 SKISLOPE WAY	306.00
044440042000	11673 SKISLOPE WAY	306.00
044440043000	11693 SKISLOPE WAY	306.00
044440044000	11707 SKISLOPE WAY	306.00
044440045000	11731 SKISLOPE WAY	306.00
044440046000	11755 SKISLOPE WAY	306.00
044440050000	11706 SKISLOPE WAY	306.00
044440052000	11680 SKISLOPE WAY	306.00
044440053000	11664 SKISLOPE WAY	306.00
044440057000	11612 SKISLOPE WAY	306.00
044440060000	11560 SKISLOPE WAY	306.00
044440062000	11522 SKISLOPE WAY	306.00
044440063000	11504 SKISLOPE WAY	306.00
044440064000	11742 SKISLOPE WAY	306.00
044440065000	11640 SKISLOPE WAY	306.00
044450001000	14070 DAVOS DR	306.00
044450002000	14060 DAVOS DR	306.00
044450003000	14050 DAVOS DR	306.00
044450004000	14032 DAVOS DR	306.00
044450005000	14014 DAVOS DR	306.00
044450006000	14006 DAVOS DR	306.00
044450007000	13996 DAVOS DR	306.00
044450008000	13978 DAVOS DR	306.00
044450009000	13960 DAVOS DR	306.00
044450010000	13946 DAVOS DR	306.00
044450011000	13930 DAVOS DR	306.00
044450012000	13920 DAVOS DR	306.00
044450013000	13910 DAVOS DR	306.00
044450014000	13900 DAVOS DR	306.00
044450015000	13892 DAVOS DR	306.00
044450016000	13872 DAVOS DR	306.00
044450017000	13854 DAVOS DR	306.00
044450018000	13844 DAVOS DR	306.00
044450019000	13834 DAVOS DR	306.00

TAHOE TRUCKEE SANITATION AGENCY
ANNUAL BILL REPORT

TIME- 9:22:26 USER-EMILY PRGM-BC0060R PAGE 399
DATE- 6/03/19 VRSN-052119

PARCEL	DESCRIPTION	ANNUAL AMOUNT
044450022000	13799 DAVOS DR	306.00
044450023000	13815 DAVOS DR	306.00
044450024000	13833 DAVOS DR	306.00
044450025000	13853 DAVOS DR	306.00
044450026000	13871 DAVOS DR	306.00
044450027000	13891 DAVOS DR	306.00
044450028000	13909 DAVOS DR	306.00
044450029000	13929 DAVOS DR	306.00
044450030000	13945 DAVOS DR	306.00
044450031000	13961 DAVOS DR	306.00
044450032000	13977 DAVOS DR	306.00
044450033000	13995 DAVOS DR	306.00
044450034000	14013 DAVOS DR	306.00
044450035000	14031 DAVOS DR	306.00
044450036000	14049 DAVOS DR	306.00
044450037000	14065 DAVOS DR	306.00
044450038000	13806 HEIDI WAY	306.00
044450039000	13770 HEIDI WAY	306.00
044450040000	13732 HEIDI WAY	306.00
044450041000	13716 HEIDI WAY	306.00
044450044000	13672 HEIDI WAY	306.00
044450045000	13656 HEIDI WAY	306.00
044450046000	13648 HEIDI WAY	306.00
044450047000	13638 HEIDI WAY	306.00
044450048000	13800 DAVOS DR	306.00
044460001000	13733 HEIDI WAY	306.00
044460002000	13717 HEIDI WAY	306.00
044460003000	13703 HEIDI WAY	306.00
044460004000	13687 HEIDI WAY	306.00
044460005000	13673 HEIDI WAY	306.00
044460006000	13657 HEIDI WAY	306.00
044460007000	13637 HEIDI WAY	306.00
044460008000	13599 HEIDI WAY	306.00
044460009000	13561 HEIDI WAY	306.00
044460010000	13545 HEIDI WAY	306.00
044460011000	13529 HEIDI WAY	306.00
044460012000	13513 HEIDI WAY	306.00
044460013000	13497 HEIDI WAY	306.00
044460014000	13481 HEIDI WAY	306.00
044460015000	13546 HEIDI WAY	306.00
044460016000	13562 HEIDI WAY	306.00
044460017000	13572 HEIDI WAY	306.00
044460018000	13582 HEIDI WAY	306.00
044460019000	13592 HEIDI WAY	306.00
044460020000	13604 HEIDI WAY	306.00
044460021000	13616 HEIDI WAY	306.00
044460022000	13628 HEIDI WAY	306.00
044460023000	13783 DAVOS DR	306.00
044460024000	13767 DAVOS DR	306.00

TAHOE TRUCKEE SANITATION AGENCY
ANNUAL BILL REPORT

TIME- 9:22:26 USER-EMILY PRGM-BC0060R PAGE 400
DATE- 6/03/19 VRSN-052119

PARCEL	DESCRIPTION	ANNUAL AMOUNT
044460025000	13751 DAVOS DR	306.00
044460026000	13735 DAVOS DR	306.00
044460027000	13721 DAVOS DR	306.00
044460028000	13699 DAVOS DR	306.00
044460029000	13691 DAVOS DR	306.00
044460030000	13700 DAVOS DR	306.00
044460031000	13736 DAVOS DR	306.00
044460032000	13750 DAVOS DR	306.00
044460033000	13768 DAVOS DR	306.00
044460034000	13784 DAVOS DR	306.00
044470002000	13686 WEISSHORN AVE	306.00
044470003000	13672 WEISSHORN AVE	306.00
044470005000	13630 WEISSHORN AVE	306.00
044470006000	13616 WEISSHORN AVE	306.00
044470007000	13600 WEISSHORN AVE	306.00
044470009000	13572 WEISSHORN AVE	306.00
044470010000	13558 WEISSHORN AVE	306.00
044470011000	13544 WEISSHORN AVE	306.00
044470013000	13685 WEISSHORN AVE	306.00
044470014000	13768 COPENHAGEN DR	306.00
044470015000	13631 WEISSHORN AVE	306.00
044470016000	13599 WEISSHORN AVE	306.00
044470020000	13545 WEISSHORN AVE	306.00
044470022000	13525 WEISSHORN AVE	306.00
044470023000	13559 WEISSHORN AVE	306.00
044470025000	13573 WEISSHORN AVE	306.00
044480001000	13729 COPENHAGEN DR	306.00
044480002000	13711 COPENHAGEN DR	306.00
044480003000	13691 COPENHAGEN DR	306.00
044480004000	13671 COPENHAGEN DR	306.00
044480006000	11457 SKISLOPE WAY	306.00
044480007000	13690 COPENHAGEN DR	306.00
044480008000	13672 COPENHAGEN DR	306.00
044480009000	13654 COPENHAGEN	306.00
044480010000	11403 SKISLOPE WAY	306.00
044480013000	11347 SKISLOPE WAY	306.00
044480014000	11335 SKISLOPE WAY	306.00
044480015000	11315 SKISLOPE WAY	306.00
044480016000	11301 SKISLOPE WAY	306.00
044480017000	11287 SKISLOPE WAY	306.00
044480018000	11273 SKISLOPE WAY	306.00
044480019000	11259 SKISLOPE WAY	306.00
044480020000	11466 SKISLOPE WAY	306.00
044480021000	11448 SKISLOPE WAY	306.00
044480023000	11410 SKISLOPE WAY	306.00
044480024000	11374 SKISLOPE WAY	306.00
044480025000	11354 SKISLOPE WAY	306.00
044480026000	11336 SKISLOPE WAY	306.00
044480028000	11298 SKISLOPE WAY	306.00

TAHOE TRUCKEE SANITATION AGENCY
ANNUAL BILL REPORT

TIME- 9:22:26 USER-EMILY PRGM-BC0060R PAGE 401
DATE- 6/03/19 VRSN-052119

PARCEL	DESCRIPTION	ANNUAL AMOUNT
044480040000	11365 SKISLOPE WAY	306.00
044490001000	11239 SKISLOPE WAY	306.00
044490002000	11221 SKISLOPE WAY	306.00
044490003000	11093 SKISLOPE WAY	306.00
044490004000	11077 SKISLOPE WAY	306.00
044490005000	11061 SKISLOPE WAY	306.00
044490006000	11045 SKISLOPE WAY	306.00
044490007000	11031 SKISLOPE WAY	306.00
044490008000	11015 SKISLOPE WAY	306.00
044490009000	10995 SKISLOPE WAY	306.00
044490010000	11240 SKISLOPE WAY	306.00
044490011000	11222 SKISLOPE WAY	306.00
044490012000	11200 SKISLOPE WAY	306.00
044490014000	11156 SKISLOPE WAY	306.00
044490015000	11134 SKISLOPE WAY	306.00
044490016000	11108 SKISLOPE WAY	306.00
044490017000	11094 SKISLOPE WAY	306.00
044490019000	11062 SKISLOPE WAY	306.00
044490020000	11046 SKISLOPE WAY	306.00
044490021000	11030 SKISLOPE WAY	306.00
044490022000	11014 SKISLOPE WAY	306.00
044490023000	10994 SKISLOPE WAY	306.00
044500001000	10975 SKISLOPE WAY	306.00
044500002000	10955 SKISLOPE WAY	306.00
044500003000	10935 SKISLOPE WAY	306.00
044500004000	10911 SKISLOPE WAY	306.00
044500005000	10889 SKISLOPE WAY	306.00
044500006000	10869 SKISLOPE WAY	306.00
044500008000	10845 SKISLOPE WAY	306.00
044500010000	10976 SKISLOPE WAY	306.00
044500011000	10954 SKISLOPE WAY	306.00
044500012000	10934 SKISLOPE WAY	306.00
044500013000	10912 SKISLOPE WAY	306.00
044500015000	10868 SKISLOPE WAY	306.00
044500016000	10846 SKISLOPE WAY	306.00
044500017000	10824 SKISLOPE WAY	306.00
044500018000	10786 SKISLOPE WAY	306.00
044500020000	10760 SKISLOPE WAY	306.00
044500021000	10785 BERMGARTEN RD	306.00
044530001000	12784 SKIVIEW LOOP	306.00
044530003000	12812 SKIVIEW LOOP	306.00
044530004000	12824 SKIVIEW LOOP	306.00
044530005000	12838 SKIVIEW LOOP	306.00
044530006000	12852 SKIVIEW LOOP	306.00
044530008000	12878 SKIVIEW LOOP	306.00
044530009000	12890 SKIVIEW LOOP	306.00
044530011000	12912 SKIVIEW LOOP	306.00
044530012000	12924 SKIVIEW LOOP	306.00
044530013000	12963 SKIVIEW LOOP	306.00

TAHOE TRUCKEE SANITATION AGENCY
ANNUAL BILL REPORT

TIME- 9:22:26 USER-EMILY PRGM-BC0060R PAGE 402
DATE- 6/03/19 VRSN-052119

PARCEL	DESCRIPTION	ANNUAL AMOUNT
044530014000	12949 SKIVIEW LOOP	306.00
044530015000	12935 SKIVIEW LOOP	306.00
044530016000	12903 SKIVIEW LOOP	306.00
044530017000	12865 SKIVIEW LOOP	306.00
044530018000	12851 SKIVIEW LOOP	306.00
044530019000	12837 SKIVIEW LOOP	306.00
044530020000	12823 SKIVIEW LOOP	306.00
044530021000	12811 SKIVIEW LOOP	306.00
044530022000	12797 SKIVIEW LOOP	306.00
044530023000	12783 SKIVIEW LOOP	306.00
044530025000	14450 TYROL RD	306.00
044530026000	14464 TYROL RD	306.00
044530027000	14478 TYROL RD	306.00
044530028000	14492 TYROL RD	306.00
044530029000	14506 TYROL RD	306.00
044530030000	14522 TYROL RD	306.00
044530031000	14569 TYROL RD	306.00
044530032000	14555 TYROL RD	306.00
044530033000	14537 TYROL RD	306.00
044530034000	14521 TYROL RD	306.00
044530035000	14475 TYROL RD	306.00
044540001000	12934 SKIVIEW LOOP	306.00
044540002000	12948 SKIVIEW LOOP	306.00
044540003000	12962 SKIVIEW LOOP	306.00
044540004000	12976 SKIVIEW LOOP	306.00
044540005000	12990 SKIVIEW LOOP	306.00
044540006000	13004 SKIVIEW LOOP	306.00
044540007000	13018 SKIVIEW LOOP	306.00
044540008000	13034 SKIVIEW LOOP	306.00
044540009000	13050 SKIVIEW LOOP	306.00
044540010000	13066 SKIVIEW LOOP	306.00
044540011000	13082 SKIVIEW LOOP	306.00
044540013000	13118 SKIVIEW LOOP	306.00
044540014000	12977 SKIVIEW LOOP	306.00
044540015000	12991 SKIVIEW LOOP	306.00
044540016000	13005 SKIVIEW LOOP	306.00
044540017000	13017 SKIVIEW LOOP	306.00
044540018000	13033 SKIVIEW LOOP	306.00
044540019000	13049 SKIVIEW LOOP	306.00
044540020000	13065 SKIVIEW LOOP	306.00
044540021000	13081 SKIVIEW LOOP	306.00
044540022000	13089 SKIVIEW LOOP	306.00
044540023000	13099 SKIVIEW LOOP	306.00
044540024000	13119 SKIVIEW LOOP	306.00
044540025000	13145 SKIVIEW LOOP	306.00
044540026000	14538 TYROL RD	306.00
044540027000	14554 TYROL RD	306.00
044540028000	14570 TYROL RD	306.00
044540029000	14586 TYROL RD	306.00

TAHOE TRUCKEE SANITATION AGENCY
ANNUAL BILL REPORT

TIME- 9:22:26 USER-EMILY PRGM-BC0060R PAGE 403
DATE- 6/03/19 VRSN-052119

PARCEL	DESCRIPTION	ANNUAL AMOUNT
044540030000	14602 TYROL RD	306.00
044540031000	14616 TYROL RD	306.00
044540032000	14630 TYROL RD	306.00
044540033000	14644 TYROL RD	306.00
044540034000	14658 TYROL RD	306.00
044540035000	14676 TYROL RD	306.00
044540036000	14694 TYROL RD	306.00
044540037000	14714 TYROL RD	306.00
044540038000	14585 TYROL RD	306.00
044540039000	14601 TYROL RD	306.00
044540040000	14615 TYROL RD	306.00
044540041000	14623 TYROL RD	306.00
044540042000	14629 TYROL RD	306.00
044540044000	14657 TYROL RD	306.00
044540045000	14665 TYROL RD	306.00
044540046000	14675 TYROL RD	306.00
044540047000	14693 TYROL RD	306.00
044540048000	14701 TYROL RD	306.00
044540049000	14715 TYROL RD	306.00
044550001000	13144 SKIVIEW LOOP	306.00
044550002000	13158 SKIVIEW LOOP	306.00
044550003000	13172 SKIVIEW LOOP	306.00
044550004000	13186 SKIVIEW LOOP	306.00
044550005000	13200 SKIVIEW LOOP	306.00
044550006000	13212 SKIVIEW LOOP	306.00
044550007000	13226 SKIVIEW LOOP	306.00
044550008000	13240 SKIVIEW LOOP	306.00
044550009000	13252 SKIVIEW LOOP	306.00
044550010000	13264 SKIVIEW LOOP	306.00
044550011000	13276 SKIVIEW LOOP	306.00
044550012000	13288 SKIVIEW LOOP	306.00
044550013000	13302 SKIVIEW LOOP	306.00
044550014000	13316 SKIVIEW LOOP	306.00
044550015000	13336 SKIVIEW LOOP	306.00
044550016000	13342 SKIVIEW LOOP	306.00
044550017000	13354 SKIVIEW LOOP	306.00
044550018000	13366 SKIVIEW LOOP	306.00
044550021000	13389 SKIVIEW LOOP	306.00
044550022000	13377 SKIVIEW LOOP	306.00
044550023000	13365 SKIVIEW LOOP	306.00
044550024000	13355 SKIVIEW LOOP	306.00
044550026000	13335 SKIVIEW LOOP	306.00
044550028000	13285 SKIVIEW LOOP	306.00
044550029000	13251 SKIVIEW LOOP	306.00
044550030000	14801 TYROL RD	306.00
044550031000	14791 TYROL RD	306.00
044550032000	14781 TYROL RD	306.00
044550034000	14761 TYROL RD	306.00
044550035000	14749 TYROL RD	306.00

TAHOE TRUCKEE SANITATION AGENCY
ANNUAL BILL REPORT

TIME- 9:22:26 USER-EMILY PRGM-BC0060R PAGE 404
DATE- 6/03/19 VRSN-052119

PARCEL	DESCRIPTION	ANNUAL AMOUNT
044550036000	14741 TYROL RD	306.00
044550037000	14731 TYROL RD	306.00
044550038000	14732 TYROL RD	306.00
044550039000	13159 SKIVIEW LOOP	306.00
044550040000	13175 SKIVIEW LOOP	306.00
044550041000	14750 TYROL RD	306.00
044550042000	13390 SKIVIEW LOOP	306.00
044560001000	11822 CHALET RD	306.00
044560002000	11834 CHALET RD	306.00
044560003000	11848 CHALET RD	306.00
044560006000	11904 CHALET RD	306.00
044560007000	11918 CHALET RD	306.00
044560008000	14440 MATTERHORN PL	306.00
044560009000	11286 CHALET RD	306.00
044560010000	11298 CHALET RD	306.00
044560011000	11310 CHALET RD	306.00
044560012000	11322 CHALET RD	306.00
044560015000	11358 CHALET RD	306.00
044560016000	11370 CHALET RD	306.00
044560017000	11380 CHALET RD	306.00
044560018000	11394 CHALET RD	306.00
044560019000	11406 CHALET RD	306.00
044560020000	11418 CHALET RD	306.00
044560021000	14428 CHALET RD	306.00
044560022000	11442 CHALET RD	306.00
044560023000	11454 CHALET RD	306.00
044560024000	11464 CHALET RD	306.00
044560025000	11488 CHALET RD	306.00
044560027000	11833 CHALET RD	306.00
044560028000	11847 CHALET RD	306.00
044560030000	11875 CHALET RD	306.00
044560031000	11891 CHALET RD	306.00
044560032000	11917 CHALET RD	306.00
044560033000	11275 CHALET RD	306.00
044560034000	11928 CHATEAU WAY	306.00
044560036000	11902 CHATEAU RD	306.00
044560037000	11888 CHATEAU RD	306.00
044560038000	11862 CHATEAU RD	306.00
044560039000	11848 CHATEAU RD	306.00
044560040000	11832 CHATEAU RD	306.00
044560041000	11817 CHATEAU RD	306.00
044560043000	11849 CHATEAU RD	306.00
044560044000	11863 CHATEAU RD	306.00
044560045000	11889 CHATEAU RD	306.00
044560046000	11913 CHATEAU RD	306.00
044560047000	11371 CHALET RD	306.00
044560048000	11381 CHALET RD	306.00
044560049000	11417 CHALET RD	306.00
044560050000	11429 CHALET RD	306.00

TAHOE TRUCKEE SANITATION AGENCY
ANNUAL BILL REPORT

TIME- 9:22:26 USER-EMILY PRGM-BC0060R PAGE 405
DATE- 6/03/19 VRSN-052119

PARCEL	DESCRIPTION	ANNUAL AMOUNT
044560051000	11443 CHALET RD	306.00
044560052000	11463 CHALET RD	306.00
044560053000	11487 CHALET RD	306.00
044560054000	11346 CHALET RD	306.00
044560056000	11334 CHALET RD	306.00
044570001000	11808 CHALET RD	306.00
044570002000	11796 CHALET RD	306.00
044570003000	11782 CHALET RD	306.00
044570004000	11770 CHALET RD	306.00
044570005000	11754 CHALET RD	306.00
044570006000	11744 CHALET RD	306.00
044570007000	11730 CHALET RD	306.00
044570008000	11757 CHAPELLE PL	306.00
044570009000	11745 CHAPELLE PL	306.00
044570010000	11776 CHAPELLE PL	306.00
044570011000	11682 CHALET RD	306.00
044570012000	11672 CHALET RD	306.00
044570013000	11660 CHALET RD	306.00
044570014000	11648 CHALET RD	306.00
044570015000	11636 CHALET RD	306.00
044570016000	11616 CHALET RD	306.00
044570017000	11604 CHALET RD	306.00
044570018000	11592 CHALET RD	306.00
044570019000	11580 CHALET RD	306.00
044570020000	11566 CHALET RD	306.00
044570021000	11554 CHALET RD	306.00
044570022000	11540 CHALET RD	306.00
044570023000	11526 CHALET RD	306.00
044570024000	11512 CHALET RD	306.00
044570025000	11807 CHALET RD	306.00
044570027000	11781 CHALET RD	306.00
044570028000	11755 CHALET RD	306.00
044570029000	11745 CHALET RD	306.00
044570030000	11729 CHALET RD	306.00
044570032000	11740 CHATEAU WAY	306.00
044570033000	11752 CHATEAU WAY	306.00
044570034000	11766 CHATEAU WAY	306.00
044570035000	11778 CHATEAU WAY	306.00
044570036000	11792 CHATEAU WAY	306.00
044570037000	11804 CHATEAU WAY	306.00
044570038000	11818 CHATEAU WAY	306.00
044570039000	11805 CHATEAU WAY	306.00
044570040000	11793 CHATEAU WAY	306.00
044570041000	11779 CHATEAU WAY	306.00
044570042000	11765 CHATEAU WAY	306.00
044570043000	11751 CHATEAU WAY	306.00
044570044000	11739 CHATEAU WAY	306.00
044570045000	11567 CHALET RD	306.00
044570046000	11539 CHALET RD	306.00

TAHOE TRUCKEE SANITATION AGENCY
ANNUAL BILL REPORT

TIME- 9:22:26 USER-EMILY PRGM-BC0060R PAGE 406
DATE- 6/03/19 VRSN-052119

PARCEL	DESCRIPTION	ANNUAL AMOUNT
044570047000	11525 CHALET RD	306.00
044570048000	11511 CHALET RD	306.00
044570049000	11499 CHALET RD	306.00
044570050000	11500 CHALET RD	306.00
044580001000	14546 SWISS LANE	306.00
044580003000	14506 SWISS LANE	306.00
044580004000	14498 SWISS LANE	306.00
044580005000	14488 SWISS LANE	306.00
044580007000	14460 SWISS LANE	306.00
044580008000	14450 SWISS LANE	306.00
044580009000	14436 SWISS LANE	306.00
044580010000	14424 SWISS LANE	306.00
044580011000	14412 SWISS LN	306.00
044580012000	14394 SWISS LANE	306.00
044580013000	14384 SWISS LANE	306.00
044580014000	14374 SWISS LANE	306.00
044580015000	14356 SWISS LANE	306.00
044580016000	14344 SWISS LANE	306.00
044580017000	14332 SWISS LANE	306.00
044580018000	14320 SWISS LANE	306.00
044580019000	14308 SWISS LANE	306.00
044580020000	14294 SWISS LANE	306.00
044580021000	14282 SWISS LANE	306.00
044580022000	14270 SWISS LANE	306.00
044580023000	14258 SWISS LANE	306.00
044580024000	14246 SWISS LANE	306.00
044580025000	14545 SWISS LANE	306.00
044580026000	14525 SWISS LANE	306.00
044580027000	14505 SWISS LANE	306.00
044580028000	14487 SWISS LANE	306.00
044580029000	14469 SWISS LANE	306.00
044580030000	14449 SWISS LANE	306.00
044580031000	14431 SWISS LANE	306.00
044580032000	14411 SWISS LANE	306.00
044580033000	14393 SWISS LANE	306.00
044580034000	14373 SWISS LANE	306.00
044580035000	14355 SWISS LANE	306.00
044580036000	14321 SWISS LANE	306.00
044580037000	11564 SUN VALLEY RD	306.00
044580038000	11548 SUN VALLEY RD	306.00
044580039000	11532 SUN VALLEY RD	306.00
044580041000	11500 SUN VALLEY RD	306.00
044580042000	11480 SUN VALLEY RD	306.00
044580043000	11464 SUN VALLEY RD	306.00
044580044000	11448 SUN VALLEY RD	306.00
044580046000	11481 SUN VALLEY RD	306.00
044580047000	11499 SUN VALLEY RD	306.00
044580048000	11515 SUN VALLEY RD	306.00
044580049000	11531 SUN VALLEY RD	306.00

TAHOE TRUCKEE SANITATION AGENCY
ANNUAL BILL REPORT

TIME- 9:22:26 USER-EMILY PRGM-BC0060R PAGE 407
DATE- 6/03/19 VRSN-052119

PARCEL	DESCRIPTION	ANNUAL AMOUNT
044580051000	11563 SUN VALLEY RD	306.00
044580053000	11595 SUN VALLEY RD	306.00
044580054000	11516 LUCERNE LANE	306.00
044580056000	11488 LUCERNE LANE	306.00
044580058000	11540 LUCERNE LANE	306.00
044580059000	14205 SWISS LANE	306.00
044590002000	14572 SWISS LANE	306.00
044590003000	14582 SWISS LANE	306.00
044590004000	14596 SWISS LANE	306.00
044590005000	14612 SWISS LANE	306.00
044590006000	14626 SWISS LANE	306.00
044590007000	14642 SWISS LANE	306.00
044590008000	14658 SWISS LANE	306.00
044590009000	14666 SWISS LANE	306.00
044590011000	14581 SWISS LANE	306.00
044590012000	14611 SWISS LANE	306.00
044590013000	11366 SUN VALLEY RD	306.00
044590014000	11400 SUN VALLEY RD	306.00
044590015000	11416 SUN VALLEY RD	306.00
044590016000	11432 SUN VALLEY RD	306.00
044590017000	11447 SUN VALLEY RD	306.00
044590018000	11431 SUN VALLEY RD	306.00
044590019000	11415 SUN VALLEY RD	306.00
044590020000	11399 SUN VALLEY RD	306.00
044590021000	11383 SUN VALLEY RD	306.00
044590022000	14687 SWISS LANE	306.00
044590023000	11368 LUCERNE LANE	306.00
044590024000	11382 LUCERNE LANE	306.00
044590025000	11396 LUCERNE LANE	306.00
044590026000	11410 LUCERNE LANE	306.00
044590027000	11424 LUCERNE LANE	306.00
044590028000	11440 LUCERNE LANE	306.00
044590029000	11456 LUCERNE LANE	306.00
044590030000	11455 LUCERNE LANE	306.00
044590031000	11423 LUCERNE LANE	306.00
044590032000	11395 LUCERNE LANE	306.00
044590033000	14809 SWISS LANE	306.00
044590035000	14863 SWISS LANE	306.00
044590037000	14864 SWISS LANE	306.00
044590038000	14848 SWISS LANE	306.00
044590039000	14834 SWISS LANE	306.00
044590040000	14818 SWISS LANE	306.00
044590041000	14802 SWISS LANE	306.00
044590043000	14768 SWISS LANE	306.00
044590044000	14750 SWISS LANE	306.00
044590045000	14736 SWISS LANE	306.00
044590046000	14720 SWISS LANE	306.00
044590047000	14706 SWISS LANE	306.00
044590048000	11472 LUCERNE LANE	306.00

TAHOE TRUCKEE SANITATION AGENCY
ANNUAL BILL REPORT

TIME- 9:22:26 USER-EMILY PRGM-BC0060R PAGE 408
DATE- 6/03/19 VRSN-052119

PARCEL	DESCRIPTION	ANNUAL AMOUNT
044590049000	11471 LUCERNE LANE	306.00
044590050000	11487 LUCERNE LANE	306.00
044590052000	14874 SWISS LANE	306.00
044590053000	14886 SWISS LANE	306.00
044600004000	14912 SWISS LANE	306.00
044600007000	14944 SWISS LANE	306.00
044600008000	14960 SWISS LANE	306.00
044600009000	14978 SWISS LANE	306.00
044600010000	14996 SWISS LANE	306.00
044600011000	15014 SWISS LANE	306.00
044600012000	15035 SWISS LANE	306.00
044600013000	15015 SWISS LANE	306.00
044600014000	14997 SWISS LANE	306.00
044600015000	14979 SWISS LANE	306.00
044600016000	14961 SWISS LANE	306.00
044600017000	14943 SWISS LANE	306.00
044600018000	14927 SWISS LN	306.00
044600019000	14913 SWISS LANE	306.00
044600023000	11501 LUCERNE LN	306.00
044600024000	11519 LUCERNE LANE	306.00
044600026000	14185 SWISS LANE	306.00
044600028000	14153 SWISS LANE	306.00
044600029000	14137 SWISS LANE	306.00
044600030000	14121 SWISS LANE	306.00
044600034000	14154 SWISS LANE	306.00
044600035000	14170 SWISS LANE	306.00
044600036000	14208 SWISS LANE	306.00
044600039000	14920 SWISS LANE	306.00
044600041000	15186 SWISS LANE	306.00
044600042000	15166 SWISS LANE	306.00
044600045000	15110 SWISS LANE	306.00
044600046000	15098 SWISS LANE	306.00
044600047000	15092 SWISS LANE	306.00
044600048000	15074 SWISS LANE	306.00
044600049000	15056 SWISS LANE	306.00
044600050000	15036 SWISS LANE	306.00
044600051000	15026 SWISS LANE	306.00
044600053000	15075 SWISS LANE	306.00
044600054000	15097 SWISS LANE	306.00
044600055000	14091 SWISS LANE	306.00
044600056000	14105 SWISS LANE	306.00
044610013000	15187 SWISS LANE	306.00
044610014000	15167 SWISS LANE	306.00
044610015000	15147 SWISS LANE	306.00
044610016000	15129 SWISS LANE	306.00
044610017000	15109 SWISS LANE	306.00
044610024000	14055 SWISS LANE	306.00
044610025000	14037 SWISS LANE	306.00
044610026000	14021 SWISS LANE	306.00

TAHOE TRUCKEE SANITATION AGENCY
ANNUAL BILL REPORT

TIME- 9:22:26 USER-EMILY PRGM-BC0060R PAGE 409
DATE- 6/03/19 VRSN-052119

PARCEL	DESCRIPTION	ANNUAL AMOUNT
044610027000	14005 SWISS LANE	306.00
044610028000	13987 SWISS LANE	306.00
044610029000	13971 SWISS LANE	306.00
044610030000	13955 SWISS LANE	306.00
044610031000	13956 SWISS LANE	306.00
044610032000	13972 SWISS LANE	306.00
044610033000	13988 SWISS LANE	306.00
044610034000	14006 SWISS LANE	306.00
044610035000	14030 SWISS LANE	306.00
044610036000	14054 SWISS LANE	306.00
044610037000	14090 SWISS LANE	306.00
044610038000	14098 SWISS LANE	306.00
044610039000	14106 SWISS LANE	306.00
044610040000	14122 SWISS LANE	306.00
044610041000	14138 SWISS LANE	306.00
044610042000	13940 SWISS LANE	306.00
044610043000	13920 SWISS LANE	306.00
044610044000	13900 SWISS LANE	306.00
044610045000	13888 SWISS LANE	306.00
044610046000	13876 SWISS LANE	306.00
044610047000	13862 SWISS LANE	306.00
044610048000	13850 SWISS LANE	306.00
044610049000	13939 SWISS LANE	306.00
044610050000	15279 SWISS LANE	306.00
044610051000	15261 SWISS LANE	306.00
044610052000	15245 SWISS LANE	306.00
044610053000	15225 SWISS LANE	306.00
044610054000	15280 SWISS LANE	306.00
044610055000	15262 SWISS LANE	306.00
044610056000	15256 SWISS LANE	306.00
044610057000	15250 SWISS LANE	306.00
044610058000	15244 SWISS LANE	306.00
044610059000	15226 SWISS LANE	306.00
044610060000	15216 SWISS LANE	306.00
044610061000	15206 SWISS LANE	306.00
044620008000	13838 SWISS LANE	306.00
044620009000	13826 SWISS LANE	306.00
044620010000	13806 SWISS LANE	306.00
044620011000	13285 CRISTALLINA WAY	306.00
044620013000	13313 CRISTALLINA WAY	306.00
044620014000	13333 CRISTALLINA WAY	306.00
044620015000	13347 CRISTALLINA WAY	306.00
044620016000	13351 CRISTALLINA WAY	306.00
044620017000	13369 CRISTALLINA WAY	306.00
044620018000	13390 CRISTALLINA WAY	306.00
044620019000	13370 CRISTALLINA WAY	306.00
044620020000	13350 CRISTALLINA WAY	306.00
044620021000	13332 CRISTALLINA WAY	306.00
044620022000	13314 CRISTALLINA WAY	306.00

TAHOE TRUCKEE SANITATION AGENCY
ANNUAL BILL REPORT

TIME- 9:22:26 USER-EMILY PRGM-BC0060R PAGE 410
DATE- 6/03/19 VRSN-052119

PARCEL	DESCRIPTION	ANNUAL AMOUNT
044620023000	13294 CRISTALLINA WAY	306.00
044620024000	13276 CRISTALLINA WAY	306.00
044620025000	13776 SWISS LANE	306.00
044620026000	13736 EDELWEISS PL	306.00
044620028000	13700 EDELWEISS PL	306.00
044620029000	13686 EDELWEISS PL	306.00
044620030000	13787 SWISS LANE	306.00
044620031000	13805 SWISS LANE	306.00
044620032000	13825 SWISS LANE	306.00
044620041000	13381 CRISTALLINA WAY	306.00
044620042000	13393 CRISTALLINA WAY	306.00
044620043000	13409 CRISTALLINA WAY	306.00
044620044000	13429 CRISTALLINA WAY	306.00
044620045000	13441 CRISTALLINA WAY	306.00
044620046000	13453 CRISTALLINA WAY	306.00
044620047000	13465 CRISTALLINA WAY	306.00
044620049000	13495 CRISTALLINA WAY	306.00
044620051000	13513 CRISTALLINA WAY	306.00
044620053000	13531 CRISTALLINA WAY	306.00
044620054000	13410 CRISTALLINA WAY	306.00
044620056000	13448 CRISTALLINA WAY	306.00
044620057000	13466 CRISTALLINA WAY	306.00
044620058000	13484 CRISTALLINA WAY	306.00
044620059000	13504 CRISTALLINA WAY	306.00
044620060000	13600 EDELWEISS PL	306.00
044620061000	13616 EDELWEISS PL	306.00
044620062000	13630 EDELWEISS PL	306.00
044620063000	13648 EDELWEISS PL	306.00
044620064000	13670 EDELWEISS PL	306.00
044620065000	13751 EDELWEISS PL	306.00
044620066000	13735 EDELWEISS PL	306.00
044620069000	13685 EDELWEISS PL	306.00
044620070000	13665 EDELWEISS PL	306.00
044620071000	13647 EDELWEISS PL	306.00
044620072000	13629 EDELWEISS PL	306.00
044630006000	13767 SWISS LANE	306.00
044630007000	13749 SWISS LANE	306.00
044630009000	13711 SWISS LANE	306.00
044630010000	13691 SWISS LANE	306.00
044630011000	13673 SWISS LANE	306.00
044630012000	13661 SWISS LANE	306.00
044630013000	13649 SWISS LANE	306.00
044630014000	13650 SWISS LANE	306.00
044630015000	13622 SWISS LANE	306.00
044630016000	13674 SWISS LANE	306.00
044630018000	13711 CRISTALLINA WAY	306.00
044630019000	13693 CRISTALLINA WAY	306.00
044630020000	13673 CRISTALLINA WAY	306.00
044630021000	13674 CRISTALLINA WAY	306.00

TAHOE TRUCKEE SANITATION AGENCY
ANNUAL BILL REPORT

TIME- 9:22:26 USER-EMILY PRGM-BC0060R PAGE 411
DATE- 6/03/19 VRSN-052119

PARCEL	DESCRIPTION	ANNUAL AMOUNT
044630022000	13694 CRISTALLINA WAY	306.00
044630023000	13712 CRISTALLINA WAY	306.00
044630025000	13710 SWISS LANE	306.00
044630031000	13655 CRISTALLINA WAY	306.00
044630032000	13645 CRISTALLINA WAY	306.00
044630033000	13635 CRISTALLINA WAY	306.00
044630034000	13627 CRISTALLINA WAY	306.00
044630035000	13617 CRISTALLINA WAY	306.00
044630036000	13607 CRISTALLINA WAY	306.00
044630037000	13597 CRISTALLINA WAY	306.00
044630038000	13583 CRISTALLINA WAY	306.00
044630039000	13569 CRISTALLINA WAY	306.00
044630040000	13555 CRISTALLINA WAY	306.00
044630041000	13541 CRISTALLINA WAY	306.00
044630042000	13615 EDELWEISS PL	306.00
044630043000	13604 CRISTALLINA WAY	306.00
044630044000	13608 CRISTALLINA WAY	306.00
044630046000	13646 CRISTALLINA WAY	306.00
044630047000	13656 CRISTALLINA WAY	306.00
044650001000	12794 NORTHWOODS #A	306.00
044650002000	12794 NORTHWOODS #B	306.00
044650003000	12794 NORTHWOODS #C	306.00
044650004000	12794 NORTHWOODS #D	306.00
044650005000	12794 NORTHWOODS #E	306.00
044650006000	12796 NORTHWOODS #A	306.00
044650007000	12796 NORTHWOODS #B	306.00
044650008000	12796 NORTHWOODS #C	306.00
044650009000	12796 NORTHWOODS #D	306.00
044650010000	12796 NORTHWOODS #E	306.00
044650011000	12798 NORTHWOODS #A	306.00
044650012000	12798 NORTHWOODS #425	306.00
044650013000	12798 NORTHWOODS #C	306.00
044650014000	12798 NORTHWOODS #D	306.00
044650015000	12798 NORTHWOODS #E	306.00
044650016000	12800 NORTHWOODS #A	306.00
044650017000	12800 NORTHWOODS #B	306.00
044650018000	12800 NORTHWOODS #C	306.00
044650019000	12800 NORTHWOODS #D	306.00
044650020000	12800 NORTHWOODS #E	306.00
044650021000	12802 NORTHWOODS #A	306.00
044650022000	12802 NORTHWOODS #B	306.00
044650023000	12802 NORTHWOODS #C	306.00
044650024000	12802 NORTHWOODS #D	306.00
044650025000	12802 NORTHWOODS #436	306.00
044650026000	12804 NORTHWOODS BLVD #A	306.00
044650027000	12804 NORTHWOODS BLVD #B	306.00
044650028000	12804 NORTHWOODS BLVD #C	306.00
044650029000	12804 NORTHWOODS BLVD	306.00
044650030000	12804 NORTHWOODS BLVD	306.00

TAHOE TRUCKEE SANITATION AGENCY
ANNUAL BILL REPORT

TIME- 9:22:26 USER-EMILY PRGM-BC0060R PAGE 412
DATE- 6/03/19 VRSN-052119

PARCEL	DESCRIPTION	ANNUAL AMOUNT
045010002000	13821 NORTHWOODS BLVD	306.00
045010003000	13807 NORTHWOODS BLVD	306.00
045010004000	13793 NORTHWOODS BLVD	306.00
045010005000	13779 NORTHWOODS BLVD	306.00
045010007000	13749 NORTHWOODS BLVD	306.00
045010008000	13861 HILLSIDE DR	306.00
045010010000	13693 NORTHWOODS BLVD	306.00
045010011000	13667 NORTHWOODS BLVD	306.00
045010012000	13663 NORTHWOODS BLVD	306.00
045010013000	13647 NORTHWOODS BLVD	306.00
045010014000	13631 NORTHWOODS BLVD	306.00
045010015000	13617 NORTHWOODS BLVD	306.00
045010016000	13602 NORTHWOODS BLVD	306.00
045010017000	13618 NORTHWOODS BLVD	306.00
045010018000	13632 NORTHWOODS BLVD	306.00
045010019000	13648 NORTHWOODS BLVD	306.00
045010020000	13664 NORTHWOODS BLVD	306.00
045010021000	13678 NORTHWOODS BLVD	306.00
045010022000	13694 NORTHWOODS BVLD	306.00
045010023000	13710 NORTHWOODS BLVD	306.00
045010024000	13722 NORTHWOODS BLVD	306.00
045010025000	13736 NORTHWOODS BLVD	306.00
045010026000	13748 NORTHWOODS BLVD	306.00
045010027000	13764 NORTHWOODS BLVD	306.00
045010028000	13778 NORTHWOODS BLVD	306.00
045010032000	13838 NORTHWOODS BLVD	306.00
045020001000	13601 NORTHWOODS BLVD	306.00
045020002000	13585 NORTHWOODS BLVD	306.00
045020003000	14024 ST CROIX	306.00
045020004000	13495 NORTHWOODS BLVD	306.00
045020005000	13479 NORTHWOODS BLVD	306.00
045020006000	13465 NORTHWOODS BLVD	306.00
045020007000	13449 NORTHWOODS BLVD	306.00
045020008000	13435 NORTHWOODS BLVD	306.00
045020009000	13419 NORTHWOODS BLVD	306.00
045020010000	13405 NORTHWOODS BLVD	306.00
045020011000	13389 NORTHWOODS BLVD	306.00
045020012000	12350 HILLSIDE DR	306.00
045020013000	13376 NORTHWOODS BLVD	306.00
045020014000	13390 NORTHWOODS BLVD	306.00
045020015000	13406 NORTHWOODS BLVD	306.00
045020016000	13420 NORTHWOODS BLVD	306.00
045020017000	13450 NORTHWOODS BLVD	306.00
045020018000	13466 NORTHWOODS BLVD	306.00
045020019000	13480 NORTHWOODS BLVD	306.00
045020020000	13496 NORTHWOODS BLVD	306.00
045020023000	13532 NORTHWOODS BLVD	306.00
045020024000	13552 NORTHWOODS BLVD	306.00
045020025000	13570 NORTHWOODS BLVD	306.00

TAHOE TRUCKEE SANITATION AGENCY
ANNUAL BILL REPORT

TIME- 9:22:26 USER-EMILY PRGM-BC0060R PAGE 413
DATE- 6/03/19 VRSN-052119

PARCEL	DESCRIPTION	ANNUAL AMOUNT
045020026000	13586 NORTHWOODS BLVD	306.00
045030001000	13362 NORTHWOODS BLVD	306.00
045030002000	13348 NORTHWOODS BLVD	306.00
045030003000	12341 HILLSIDE DR	306.00
045030004000	13329 NORTHWOODS BLVD	306.00
045030005000	13315 NORTHWOODS BLVD	306.00
045030006000	13299 NORTHWOODS BLVD	306.00
045030012000	13205 NORTHWOODS BLVD	306.00
045030013000	13205 NORTHWOODS BLVD	306.00
045030014000	13211 NORTHWOODS BLVD	306.00
045030015000	13211 NORTHWOODS BLVD	306.00
045030017000	13261 NORTHWOODS BLVD	306.00
045030018000	13261 NORTHWOODS BLVD	306.00
045030019000	14861 HANSEL AVE	306.00
045030020000	14863 HANSEL AVE	306.00
045030022000	13253 NORTHWOODS BLVD #B	306.00
045030023000	13253 NORTHWOODS BLVD #A	306.00
045030024000	13251 NORTHWOODS BLVD #B	306.00
045030025000	13251 NORTHWOODS BLVD #A	306.00
045030027000	13243 NORTHWOODS BLVD #B	306.00
045030028000	13243 NORTHWOODS BLVD #A	306.00
045030029000	13239 NORTHWOODS BLVD #B	306.00
045030030000	13239 NORTHWOODS BLVD #A	306.00
045030032000	13223 NORTHWOODS BLVD	306.00
045030033000	13223 NORTHWOODS BLVD	306.00
045040001000	13189 NORTHWOODS BLVD	612.00
045040013000	13001 NORTHWOODS BLVD	612.00
045040016000	13133 NORTHWOODS BLVD #A	306.00
045040017000	13133 NORTHWOODS BLVD #B	306.00
045040018000	13137 NORTHWOODS BLVD UNIT C	306.00
045040019000	13137 NORTHWOODS BLVD UNIT D	306.00
045040021000	13071 NORTHWOODS BLVD	306.00
045040022000	13073 NORTHWOODS BLVD	306.00
045040023000	13075 NORTHWOODS BLVD	306.00
045040024000	13077 NORTHWOODS BLVD	306.00
045040026000	13035 NORTHWOODS BLVD	306.00
045040027000	13035 NORTHWOODS BLVD	306.00
045040028000	13035 NORTHWOODS BLVD	306.00
045040029000	13035 NORTHWOODS BLVD	306.00
045040031000	13103 NORTHWOODS BLVD #1	306.00
045040032000	13103 NORTHWOODS BLVD #1	306.00
045040034000	13019 NORTHWOODS BLVD #1	306.00
045040035000	13019 NORTHWOODS BLVD #2	306.00
045040036000	13019 NORTHWOODS BLVD #3	306.00
045040037000	13019 NORTHWOODS BLVD #4	306.00
045040038000	13121 NORTHWOODS BLVD #A	306.00
045040039000	13121 NORTHWOODS BLVD #2	306.00
045040042000	13053 NORTHWOODS BLVD #1	306.00
045040043000	13053 NORTHWOODS BLVD #2	306.00

TAHOE TRUCKEE SANITATION AGENCY
ANNUAL BILL REPORT

TIME- 9:22:26 USER-EMILY PRGM-BC0060R PAGE 414
DATE- 6/03/19 VRSN-052119

PARCEL	DESCRIPTION	ANNUAL AMOUNT
045040044000	13053 NORTHWOODS BLVD #3	306.00
045040045000	13053 NORTHWOODS BLVD #4	306.00
045040047000	13155 NORTHWOODS BLVD #1	306.00
045040048000	13155 NORTHWOODS BLVD #2	306.00
045040049000	13155 NORTHWOODS BLVD #3	306.00
045040050000	13155 NORTHWOODS BLVD #4	306.00
045040052000	13171 NORTHWOODS BLVD #1	306.00
045040053000	13171 NORTHWOODS BLVD #2	306.00
045040054000	13171 NORTHWOODS BLVD #3	306.00
045040055000	13171 NORTHWOODS BLVD #4	306.00
045040057000	12985 NORTHWOODS BLVD #1	306.00
045040058000	12985 NORTHWOODS BLVD #2	306.00
045040059000	12985 NORTHWOODS BLVD #3	306.00
045040060000	12895 NORTHWOODS BLVD #4	306.00
045050027000	12803 NORTHWOODS BLVD	306.00
045050028000	12805 NORTHWOODS BLVD	306.00
045050029000	12807 NORTHWOODS BLVD	306.00
045050030000	12809 NORTHWOODS BLVD #4	306.00
045050032000	12851 NORTHWOODS BLVD	306.00
045050033000	12853 NORTHWOODS BLVD	306.00
045050034000	12849 NORTHWOODS BLVD	306.00
045050035000	12857 NORTHWOODS BLVD #4	306.00
045050037000	12813 NORTHWOODS BLVD #3	306.00
045050038000	12815 NORTHWOODS BLVD	306.00
045050039000	12817 NORTHWOODS BLVD	306.00
045050040000	12819 NORTHWOODS BLVD	306.00
045050042000	12935 NORTHWOODS BLVD	306.00
045050043000	12937 NORTHWOODS BLVD	306.00
045050044000	12939 NORTHWOODS BLVD	306.00
045050045000	12941 NORTHWOODS BLVD	306.00
045050046000	12919 NORTHWOODS BLVD	306.00
045050047000	12921 NORTHWOODS BLVD	306.00
045050048000	12923 NORTHWOODS BLVD	306.00
045050049000	12925 NORTHWOODS BLVD	306.00
045050052000	12835 NORTHWOODS BLVD	306.00
045050053000	12837 NORTHWOODS BLVD	306.00
045050054000	12839 NORTHWOODS BLVD	306.00
045050055000	12841 NORTHWOODS BLVD	306.00
045050057000	12747 NORTHWOODS BLVD #1	306.00
045050058000	12747 NORTHWOODS BLVD #2	306.00
045050059000	12747 NORTHWOODS BLVD #3	306.00
045050060000	12747 NORTHWOODS BLVD #4	306.00
045050061000	12955 NORTHWOODS BLVD #1	306.00
045050062000	12951 NORTHWOODS BLVD #2	306.00
045050063000	12947 NORTHWOODS BLVD #3	306.00
045050064000	12943 NORTHWOODS BLVD #4	306.00
045050066000	12881 NORTHWOODS BLVD #1	306.00
045050067000	12879 NORTHWOODS BLVD #2	306.00
045050068000	12877 NORTHWOODS BLVD #3	306.00

TAHOE TRUCKEE SANITATION AGENCY
ANNUAL BILL REPORT

TIME- 9:22:26 USER-EMILY PRGM-BC0060R PAGE 415
DATE- 6/03/19 VRSN-052119

PARCEL	DESCRIPTION	ANNUAL AMOUNT
045050069000	12875 NORTHWOODS BLVD #4	306.00
045050074000	12967 NORTHWOODS BLVD #1	306.00
045050075000	12967 NORTHWOODS BLVD #2	306.00
045050076000	12967 NORTHWOODS BLVD #3	306.00
045050077000	12967 NORTHWOODS BLVD #4	306.00
045050080000	12017 JULIAN AVE	306.00
045050081000	11993 JULIAN AVE	306.00
045050083000	12719 NORTHWOODS BLVD	306.00
045050084000	12723 NORTHWOODS BLVD	306.00
045050085000	12727 NORTHWOODS BLVD	306.00
045050087000	12867 NORTHWOODS BLVD	306.00
045050088000	12867 NORTHWOODS BLVD	306.00
045050089000	12867 NORTHWOODS BLVD	306.00
045050090000	12867 NORTHWOODS BLVD	306.00
045050091000	12901 NORTHWOODS BLVD	306.00
045050092000	12903 NORTHWOODS BLVD	306.00
045050093000	12905 NORTHWOODS BLVD	306.00
045060007000	11899 MUHLEBACH WAY	306.00
045060008000	13362 FALCON POINT PL	306.00
045060009000	13344 FALCON POINT PL	306.00
045060010000	13324 FALCON POINT PL	306.00
045060011000	13304 FALCON POINT PL	306.00
045060012000	13284 FALCON POINT PL	306.00
045060013000	13266 FALCON POINT PL	306.00
045060014000	13248 FALCON POINT PL	306.00
045060015000	13232 FALCON POINT PL	306.00
045060016000	13216 FALCON POINT PL	306.00
045060017000	13233 FALCON POINT PL	306.00
045060018000	13247 FALCON POINT PL	306.00
045060019000	13265 FALCON POINT PL	306.00
045060020000	13279 FALCON POINT PL	306.00
045060021000	13291 FALCON POINT PL	306.00
045060022000	13303 FALCON POINT PL	306.00
045060023000	13323 FALCON POINT PL	306.00
045060024000	13345 FALCON POINT PL	306.00
045060025000	13363 FALCON POINT PL	306.00
045060026000	13381 FALCON POINT PL	306.00
045060043000	12615 NORTHWOODS BLVD #1	306.00
045060044000	12615 NORTHWOODS BLVD #2	306.00
045060045000	12615 NORTHWOODS BLVD #3	306.00
045060046000	12615 NORTHWOODS BLVD #4	306.00
045060048000	12595 NORTHWOODS BLVD #1	306.00
045060049000	12595 NORTHWOODS BLVD #2	306.00
045060050000	12595 NORTHWOODS BLVD #3	306.00
045060051000	12595 NORTHWOODS BLVD #4	306.00
045060053000	12575 NORTHWOODS BLVD #1	306.00
045060054000	12575 NORTHWOODS BLVD #2	306.00
045060055000	12575 NORTHWOODS BLVD #3	306.00
045060056000	12573 NORTHWOODS BLVD #4	306.00

TAHOE TRUCKEE SANITATION AGENCY
ANNUAL BILL REPORT

TIME- 9:22:26 USER-EMILY PRGM-BC0060R PAGE 416
DATE- 6/03/19 VRSN-052119

PARCEL	DESCRIPTION	ANNUAL AMOUNT
045060057000	12573 NORTHWOODS BLVD #5	306.00
045060059000	12635 NORTHWOODS BLVD #1	306.00
045060060000	12635 NORTHWOODS BLVD #2	306.00
045060061000	12635 NORTHWOODS BLVD #3	306.00
045060062000	12635 NORTHWOODS BLVD #4	306.00
045060063000	11870 MUHLEBACH WAY #1	306.00
045060064000	11870 MUHLEBACH WAY #2	306.00
045060065000	11870 MUHLEBACH WAY #3	306.00
045060068000	12685 NORTHWOODS BLVD #1	306.00
045060069000	12685 NORTHWOODS BLVD #2	306.00
045060070000	12685 NORTHWOODS BLVD #3	306.00
045060071000	12685 NORTHWOODS BLVD #4	306.00
045060072000	12553 NORTHWOODS BLVD	306.00
045060073000	12551 NORTHWOODS BLVD	306.00
045060074000	12545 NORTHWOODS BLVD	306.00
045060075000	12543 NORTHWOODS BLVD	306.00
045060078000	11843 MUHLEBACH WAY #A	306.00
045060079000	11843 MUHLEBACH WAY #B	306.00
045060081000	11898 MUHLEBACH WAY #1	306.00
045060082000	11898 MUHLEBACH WAY #2	306.00
045060083000	11898 MUHLEBACH WAY #3	306.00
045070010000	12515 NORTHWOODS BLVD	2,448.00
045070011000	12535 NORTHWOODS BLVD	1,836.00
045070012000	13215 FALCON POINT	306.00
045070013000	13199 FALCON POINT	306.00
045070014000	13181 FALCON POINT	306.00
045070015000	13165 FALCON POINT	306.00
045070016000	13155 FALCON POINT	306.00
045070017000	13149 FALCON POINT	306.00
045070018000	13133 FALCON POINT	306.00
045070019000	13125 FALCON POINT	306.00
045070020000	13119 FALCON POINT	306.00
045070021000	13103 FALCON POINT	306.00
045070022000	13093 FALCON POINT	306.00
045070023000	13104 FALCON POINT	306.00
045070024000	13120 FALCON POINT	306.00
045070025000	13134 FALCON POINT	306.00
045070026000	13150 FALCON POINT	306.00
045070027000	13166 FALCON POINT	306.00
045070028000	13182 FALCON POINT	306.00
045070029000	13200 FALCON POINT	306.00
045070032000	12461 NORTHWOODS BLVD #1	306.00
045070033000	12461 NORTHWOODS BLVD #2	306.00
045070034000	12461 NORTHWOODS BLVD #3	306.00
045070035000	12461 NORTHWOODS BLVD #4	306.00
045070036000	12451 NORTHWOODS BLVD #A	306.00
045070037000	12451 NORTHWOODS BLVD #B	306.00
045070038000	12441 NORTHWOODS BLVD #A	306.00
045070039000	12441 NORTHWOODS BLVD #B	306.00

TAHOE TRUCKEE SANITATION AGENCY
ANNUAL BILL REPORT

TIME- 9:22:26 USER-EMILY PRGM-BC0060R PAGE 417
DATE- 6/03/19 VRSN-052119

PARCEL	DESCRIPTION	ANNUAL AMOUNT
045070040000	12431 NORTHWOODS BLVD #A	306.00
045070041000	12431 NORTHWOODS BLVD #B	306.00
045070043000	12491 NORTHWOODS BLVD #1	306.00
045070044000	12491 NORTHWOODS BLVD #2	306.00
045070045000	12491 NORTHWOODS BLVD #3	306.00
045070046000	12489 NORTHWOODS BLVD #1	306.00
045070047000	12489 NORTHWOODS BLVD #2	306.00
045070048000	12489 NORTHWOODS BLVD #3	306.00
045070049000	12485 NORTHWOODS BLVD #1	306.00
045070050000	12485 NORTHWOODS BLVD #2	306.00
045070052000	12473 NORTHWOODS BLVD #A	306.00
045070053000	12473 NORTHWOODS BLVD #B	306.00
045070054000	12471 NORTHWOODS BLVD #A	306.00
045070055000	12471 NORTHWOODS BLVD #2	306.00
045070056000	12469 NORTHWOODS BLVD #A	306.00
045070057000	12469 NORTHWOODS BLVD #B	306.00
045080003000	12395 NORTHWOODS BLVD	306.00
045080004000	12377 NORTHWOODS BLVD	306.00
045080005000	12361 NORTHWOODS BLVD	306.00
045080006000	12343 NORTHWOODS BLVD	306.00
045080007000	12327 NORTHWOODS BLVD	306.00
045080008000	12309 NORTHWOODS BLVD	306.00
045080009000	12293 NORTHWOODS BLVD	306.00
045080010000	12425 NORTHWOODS BLVD #1	306.00
045080011000	12425 NORTHWOODS BLVD #2	306.00
045080012000	12419 NORTHWOODS BLVD #1	306.00
045080013000	12419 NORTHWOODS BLVD #2	306.00
045080014000	12413 NORTHWOODS BLVD #1	306.00
045080015000	12411 NORTHWOODS BLVD #1	306.00
045080016000	12411 NORTHWOODS BLVD #2	306.00
045090002000	12259 NORTHWOODS BLVD	306.00
045090004000	12225 NORTHWOODS BLVD	306.00
045090006000	12191 NORTHWOODS BLVD	306.00
045090008000	12157 NORTHWOODS BLVD	306.00
045090009000	12139 NORTHWOODS BLVD	306.00
045090010000	12127 NORTHWOODS BLVD	306.00
045100002000	12103 NORTHWOODS BLVD	306.00
045100003000	12091 NORTHWOODS BLVD	306.00
045100004000	12079 NORTHWOODS BLVD	306.00
045100005000	11388 CHAMONIX RD	306.00
045100006000	11438 CHAMONIX RD	306.00
045100007000	11414 CHAMONIX RD	306.00
045100008000	11464 CHAMONIX RD	306.00
045100009000	11502 CHAMONIX RD	306.00
045100010000	11522 CHAMONIX RD	306.00
045100012000	11562 CHAMONIX RD	306.00
045100013000	11576 CHAMONIX RD	306.00
045100014000	11592 CHAMONIX RD	306.00
045100015000	11608 CHAMONIX RD	306.00

TAHOE TRUCKEE SANITATION AGENCY
ANNUAL BILL REPORT

TIME- 9:22:26 USER-EMILY PRGM-BC0060R PAGE 418
DATE- 6/03/19 VRSN-052119

PARCEL	DESCRIPTION	ANNUAL AMOUNT
045100016000	11561 CHAMONIX RD	306.00
045100017000	11541 CHAMONIX RD	306.00
045100018000	11855 NORTHWOODS BLVD	306.00
045100019000	11869 NORTHWOODS BLVD	306.00
045100020000	11521 CHAMONIX RD	306.00
045100021000	11515 CHAMONIX RD	306.00
045100022000	11401 CHAMONIX RD	306.00
045100023000	11387 CHAMONIX RD	306.00
045100024000	11941 NORTHWOODS BLVD	306.00
045100025000	11957 NORTHWOODS BLVD	306.00
045100026000	11973 NORTHWOODS BLVD	306.00
045110001000	13090 FALCON POINT PL	306.00
045110002000	13074 FALCON POINT PL	306.00
045110003000	13056 FALCON PLACE PL	306.00
045110006000	12964 FALCON POINT PL	306.00
045110007000	12948 FALCON POINT PL	306.00
045110008000	12932 FALCON POINT PL	306.00
045110009000	12916 FALCON POINT PL	306.00
045110010000	12898 FALCON POINT PL	306.00
045110011000	12882 FALCON POINT PL	306.00
045110012000	12866 FALCON POINT PL	306.00
045110013000	12850 FALCON PLACE PL	306.00
045110014000	11951 CHAMONIX RD	306.00
045110015000	11903 CHAMONIX RD	306.00
045110016000	11917 CHAMONIX RD	306.00
045110018000	11887 CHAMONIX RD	306.00
045110019000	11872 CHAMONIX RD	306.00
045110021000	11902 CHAMONIX RD	306.00
045110022000	11918 CHAMONIX RD	306.00
045110023000	11928 CHAMONIX RD	306.00
045110024000	12931 FALCON POINT PL	306.00
045110025000	12947 FALCON POINT PL	306.00
045110026000	12963 FALCON POINT PL	306.00
045110027000	13039 FALCON POINT PL	306.00
045110028000	13055 FALCON POINT PL	306.00
045110029000	13073 FALCON POINT PL	306.00
045110030000	13083 FALCON POINT PL	306.00
045120002000	12824 FALCON POINT PL	306.00
045120003000	12812 FALCON POINT PL	306.00
045120004000	12798 FALCON POINT PL	306.00
045120005000	12784 FALCON POINT PL	306.00
045120006000	12770 FALCON POINT PL	306.00
045120007000	12755 FALCON POINT PL	306.00
045120008000	12783 FALCON POINT PL	306.00
045120010000	12811 FALCON POINT PL	306.00
045120011000	12823 FALCON POINT PL	306.00
045120013000	11724 ST BERNARD DR	306.00
045120014000	11740 ST BERNARD DR	306.00
045120015000	11756 ST BERNARD DR	306.00

TAHOE TRUCKEE SANITATION AGENCY
ANNUAL BILL REPORT

TIME- 9:22:26 USER-EMILY PRGM-BC0060R PAGE 419
DATE- 6/03/19 VRSN-052119

PARCEL	DESCRIPTION	ANNUAL AMOUNT
045120016000	11772 ST BERNARD DR	306.00
045120017000	11788 ST BERNARD DR	306.00
045120019000	11820 ST BERNARD DR	306.00
045120020000	11836 ST BERNARD DR	306.00
045120021000	11835 ST BERNARD DR	306.00
045120022000	11819 ST BERNARD DR	306.00
045120023000	11805 ST BERNARD DR	306.00
045120024000	11789 ST BERNARD DR	306.00
045120025000	11755 ST BERNARD DR	306.00
045120026000	11739 ST BERNARD DR	306.00
045130001000	11858 CHAMONIX RD	306.00
045130002000	11842 CHAMONIX RD	306.00
045130003000	11828 CHAMONIX RD	306.00
045130004000	11812 CHAMONIX RD	306.00
045130005000	11798 CHAMONIX RD	306.00
045130007000	11768 CHAMONIX RD	306.00
045130008000	11748 CHAMONIX RD	306.00
045130009000	11747 CHAMONIX RD	306.00
045130011000	11767 CHAMONIX RD	306.00
045130012000	11781 CHAMONIX RD	306.00
045130013000	11797 CHAMONIX RD	306.00
045130014000	11811 CHAMONIX RD	306.00
045130015000	11827 CHAMONIX RD	306.00
045130016000	11841 CHAMONIX RD	306.00
045130017000	11857 CHAMONIX RD	306.00
045130018000	11706 ST BERNARD DR	306.00
045130019000	11686 ST BERNARD DR	306.00
045130020000	11670 ST BERNARD DR	306.00
045130024000	11610 ST BERNARD DR	306.00
045130025000	11592 ST BERNARD DR	306.00
045130026000	11640 ST BERNARD DR	306.00
045140001000	11725 ST BERNARD DR	306.00
045140002000	11685 ST BERNARD DR	306.00
045140005000	11609 ST BERNARD DR	306.00
045140007000	11575 ST BERNARD DR	306.00
045140008000	12450 LAUSANNE WAY	306.00
045140009000	12464 LAUSANNE WAY	306.00
045140010000	12480 LAUSANNE WAY	306.00
045140011000	12490 LAUSANNE WAY	306.00
045140012000	12500 LAUSANNE WAY	306.00
045140013000	12510 LAUSANNE WAY	306.00
045140014000	12520 LAUSANNE WAY	306.00
045140015000	12530 LAUSANNE WAY	306.00
045140016000	12540 LAUSANNE WAY	306.00
045140017000	12550 LAUSANNE WAY	306.00
045140018000	12562 LAUSANNE WAY	306.00
045140019000	12557 LAUSANNE WAY	306.00
045140020000	12539 LAUSANNE WAY	306.00
045140022000	12499 LAUSANNE WAY	306.00

TAHOE TRUCKEE SANITATION AGENCY
ANNUAL BILL REPORT

TIME- 9:22:26 USER-EMILY PRGM-BC0060R PAGE 420
DATE- 6/03/19 VRSN-052119

PARCEL	DESCRIPTION	ANNUAL AMOUNT
045140023000	12481 LAUSANNE WAY	306.00
045140025000	12463 LAUSANNE WAY	306.00
045150001000	11732 CHAMONIX RD	306.00
045150002000	11718 CHAMONIX RD	306.00
045150003000	11702 CHAMONIX RD	306.00
045150004000	11688 CHAMONIX RD	306.00
045150005000	11672 CHAMONIX RD	306.00
045150006000	11658 CHAMONIX RD	306.00
045150007000	11642 CHAMONIX RD	306.00
045150008000	11626 CHAMONIX RD	306.00
045150011000	11657 CHAMONIX RD	306.00
045150013000	11677 CHAMONIX RD	306.00
045150014000	11687 CHAMONIX RD	306.00
045150015000	11701 CHAMONIX RD	306.00
045150016000	11717 CHAMONIX RD	306.00
045150017000	11731 CHAMONIX RD	306.00
045150018000	11633 CHAMONIX RD	306.00
045160003000	11534 ST BERNARD DR	306.00
045160004000	11516 ST BERNARD DR	306.00
045160005000	11496 ST BERNARD DR	306.00
045160006000	11478 ST BERNARD DR	306.00
045160007000	11458 ST BERNARD DR	306.00
045160008000	11440 ST BERNARD DR	306.00
045160009000	12875 HANSEL AVE	306.00
045160011000	12927 HANSEL AVE	306.00
045160012000	12947 HANSEL AVE	306.00
045160013000	11459 ST BERNARD	306.00
045160014000	11479 ST BERNARD DR	306.00
045160015000	11495 ST BERNARD DR	306.00
045160016000	11515 SAINT BERNARD DR	306.00
045160017000	11535 ST BERNARD DR	306.00
045160018000	11555 ST BERNARD DR	612.00
045160019000	12437 LAUSANNE WAY	306.00
045160020000	12411 LAUSANNE WAY	306.00
045160021000	13007 HANSEL AVE	306.00
045160022000	12436 LAUSANNE WAY	306.00
045160023000	12426 LAUSANNE WAY	306.00
045160024000	12410 LAUSANNE WAY	306.00
045160025000	12400 LAUSANNE WAY	306.00
045160026000	12985 HANSEL AVE	306.00
045160027000	12965 HANSEL AVE	306.00
045160028000	12986 HANSEL AVE	306.00
045160029000	12966 HANSEL AVE	306.00
045160030000	12958 HANSEL AVE	306.00
045160033000	12908 HANSEL AVE	306.00
045170001000	11707 NORTHWOODS BLVD	306.00
045170002000	11607 CHAMONIX RD	306.00
045170003000	11591 CHAMONIX RD	306.00
045170004000	11575 CHAMONIX RD	306.00

TAHOE TRUCKEE SANITATION AGENCY
ANNUAL BILL REPORT

TIME- 9:22:26 USER-EMILY PRGM-BC0060R PAGE 421
DATE- 6/03/19 VRSN-052119

PARCEL	DESCRIPTION	ANNUAL AMOUNT
045170005000	11833 NORTHWOODS BLVD	306.00
045170006000	11815 NORTHWOODS BLVD	306.00
045170007000	11797 NORTHWOODS BLVD	306.00
045170010000	11743 NORTHWOODS BLVD	306.00
045170011000	11725 NORTHWOODS BLVD	306.00
045170012000	11677 NORTHWOODS BLVD	306.00
045170013000	12829 HANSEL AVE	306.00
045170014000	12845 HANSEL AVE	306.00
045170015000	12859 HANSEL AVE	306.00
045170017000	12890 HANSEL AVE	306.00
045170018000	12860 HANSEL AVE	306.00
045170019000	12846 HANSEL AVE	306.00
045170020000	12814 HANSEL AVE	306.00
045180004000	11457 NORTHWOODS BLVD	918.00
045180009000	12616 ZURICH PL	1,224.00
045180011000	12664 ZURICH PL	1,224.00
045180027000	17400 NORTHWOODS BLVD	2,315.16
045180039000	12640 ZURICH PL	1,224.00
045180047000	12740 ZURICH PL #1	306.00
045180048000	12740 ZURICH PL #2	306.00
045180049000	12740 ZURICH PL #3	306.00
045180051000	12710 ZURICH PL	306.00
045180052000	12712 ZURICH PL	306.00
045180053000	12714 ZURICH PL	306.00
045180054000	12720 ZURICH PL	306.00
045180055000	12724 ZURICH PL	306.00
045180068000	11431 NORTHWOODS BLVD #1	306.00
045180069000	11431 NORTHWOODS BLVD #2	306.00
045180070000	11431 NORTHWOODS BLVD #3	306.00
045180071000	11431 NORTHWOODS BLVD #4	306.00
045180073000	12686 ZURICH PL #1	306.00
045180074000	12686 ZURICH PL #2	306.00
045180075000	12686 ZURICH PL #3	306.00
045180076000	12686 ZURICH PL #4	306.00
045180081000	11443 NORTHWOODS BLVD UNIT A	306.00
045180082000	11443 NORTHWOODS BLVD UNIT B	306.00
045180083000	11441 NORTHWOODS BLVD UNIT A	306.00
045180084000	11441 NORTHWOODS BLVD UNIT B	306.00
045190018000	11285 NORTHWOODS BLVD	306.00
045190019000	11283 NORTHWOODS BLVD	306.00
045190020000	11277 NORTHWOODS BLVD	306.00
045190021000	11279 NORTHWOODS BLVD	306.00
045190023000	11391 NORTHWOODS BLVD #1	306.00
045190024000	11383 NORTHWOODS BLVD #2	306.00
045190025000	11391 NORTHWOODS BLVD #3	306.00
045190026000	11391 NORTHWOODS BLVD #4	306.00
045190028000	11363 NORTHWOODS BLVD	306.00
045190029000	13365 NORTHWOODS BLVD	306.00
045190030000	11369 NORTHWOODS BLVD	306.00

TAHOE TRUCKEE SANITATION AGENCY
ANNUAL BILL REPORT

TIME- 9:22:26 USER-EMILY PRGM-BC0060R PAGE 422
DATE- 6/03/19 VRSN-052119

PARCEL	DESCRIPTION	ANNUAL AMOUNT
045190031000	11371 NORTHWOODS BLVD	306.00
045190033000	11249 NORTHWOODS BLVD #1	306.00
045190034000	11249 NORTHWOODS BLVD #2	306.00
045190035000	11249 NORTHWOODS BLVD #3	306.00
045190036000	11249 NORTHWOODS BLVD #4	306.00
045190038000	11235 NORTHWOODS BLVD #1	306.00
045190039000	11235 NORTHWOODS BLVD #2	306.00
045190040000	11235 NORTHWOODS BLVD #3	306.00
045190041000	11235 NORTHWOODS BLVD #4	306.00
045190043000	11333 NORTHWOODS BLVD #1	306.00
045190044000	11333 NORTHWOODS BLVD #2	306.00
045190045000	11333 NORTHWOODS BLVD #3	306.00
045190046000	11333 NORTHWOODS BLVD #4	306.00
045190048000	11319 NORTHWOODS BLVD #1	306.00
045190049000	11319 NORTHWOODS BLVD #2	306.00
045190050000	11319 NORTHWOODS BLVD #3	306.00
045190051000	11319 NORTHWOODS BLVD #4	306.00
045190052000	11351 NORTHWOODS BLVD #1	306.00
045190053000	11351 NORTHWOODS BLVD #2	306.00
045190054000	11355 NORTHWOODS BLVD	306.00
045190057000	11305 NORTHWOODS BLVD #1	306.00
045190058000	11305 NORTHWOODS BLVD #2	306.00
045190059000	11305 NORTHWOODS BLVD #3	306.00
045190060000	11305 NORTHWOODS BLVD #4	306.00
045190062000	11290 NORTHWOODS BLVD #1	306.00
045190063000	11290 NORTHWOODS BLVD #2	306.00
045190064000	11290 NORTHWOODS BLVD #3	306.00
045190065000	11290 NORTHWOODS BLVD #4	306.00
045190066000	11290 NORTHWOODS BLVD #5	306.00
045190067000	11290 NORTHWOODS BLVD #6	306.00
045190068000	11290 NORTHWOODS BLVD #7	306.00
045190069000	11290 NORTHWOODS BLVD #8	306.00
045190071000	11375 NORTHWOODS BLVD #1	306.00
045190072000	11375 NORTHWOODS BLVD #2	306.00
045190073000	11375 NORTHWOODS BLVD #3	306.00
045190074000	11375 NORTHWOODS BLVD #4	306.00
045190076000	11403 NORTHWOODS BLVD #1	306.00
045190077000	11403 NORTHWOODS BLVD #2	306.00
045190078000	11403 NORTHWOODS BLVD #3	306.00
045190079000	11403 NORTHWOODS BLVD #4	306.00
045190081000	11263 NORTHWOODS BLVD #1	306.00
045190082000	11263 NORTHWOODS BLVD #2	306.00
045190083000	11263 NORTHWOODS BLVD #3	306.00
045190084000	11263 NORTHWOODS BLVD #4	306.00
045190086000	11352 NORTHWOODS BLVD #A	306.00
045190087000	11352 NORTHWOODS BLVD #B	306.00
045190088000	11352 NORTHWOODS BLVD #C	306.00
045190089000	11352 NORTHWOODS BLVD #D	306.00
045190091000	11291 NORTHWOODS BLVD #1	306.00

TAHOE TRUCKEE SANITATION AGENCY
ANNUAL BILL REPORT

TIME- 9:22:26 USER-EMILY PRGM-BC0060R PAGE 423
DATE- 6/03/19 VRSN-052119

PARCEL	DESCRIPTION	ANNUAL AMOUNT
045190092000	11291 NORTHWOODS BLVD #2	306.00
045190093000	11291 NORTHWOODS BLVD #3	306.00
045190094000	11291 NORTHWOODS BLVD #4	306.00
045200009000	17263 NORTHWOODS BLVD	306.00
045200013000	17305 NORTHWOODS BLVD #1	306.00
045200014000	17305 NORTHWOODS BLVD #2	306.00
045200016000	17305 NORTHWOODS BLVD #3	306.00
045200017000	17305 NORTHWOODS BLVD #4	306.00
045200019000	12882 ZURICH PL #1	306.00
045200020000	12882 ZURICH PL #2	306.00
045200021000	12882 ZURICH PL #3	306.00
045200022000	12882 ZURICH PL #4	306.00
045200024000	17277 NORTHWOODS BLVD #1	306.00
045200025000	17277 NORTHWOODS BLVD #2	306.00
045200026000	17277 NORTHWOODS BLVD #3	306.00
045200027000	17277 NORTHWOODS BLVD #4	306.00
045200029000	17234 NORTHWOODS BLVD	306.00
045200030000	17236 NORTHWOODS BLVD	306.00
045200031000	17238 NORTHWOODS BLVD #3	306.00
045200032000	17240 NORTHWOODS BLVD #4	306.00
045200033000	17242 NORTHWOODS BLVD	306.00
045200034000	17244 NORTHWOODS BLVD	306.00
045200035000	17246 NORTHWOODS BLVD	306.00
045200036000	17248 NORTHWOODS BLVD	306.00
045200038000	12864 ZURICH PL #1	306.00
045200039000	12864 ZURICH PL #2	306.00
045200040000	12864 ZURICH PL #3	306.00
045200041000	12864 ZURICH PL #4	306.00
045210002000	13005 FALCON POINTE PL	306.00
045220001000	10986 MOUGLE LN	306.00
045220002000	11100 KT COURT	306.00
045220004000	11068 KT COURT	306.00
045220005000	11048 KT COURT	306.00
045220007000	11020 KT COURT	306.00
045220008000	11006 KT COURT	306.00
045220009000	11005 KT COURT	306.00
045220010000	11019 KT COURT	306.00
045220011000	11047 KT COURT	306.00
045220012000	11085 KT CT	306.00
045220013000	11099 KT CT	306.00
045220014000	10985 MOUGLE LN	306.00
045220015000	10909 MOUGLE LN	306.00
045220016000	10940 MOUGLE LN	306.00
045220018000	11819 TUNDRA DR	306.00
045220019000	11799 TUNDRA DR	306.00
045220020000	11785 TUNDRA DR	306.00
045220021000	11769 TUNDRA DR	306.00
045220022000	11755 TUNDRA DR	306.00
045220023000	11739 TUNDRA DR	306.00

TAHOE TRUCKEE SANITATION AGENCY
ANNUAL BILL REPORT

TIME- 9:22:26 USER-EMILY PRGM-BC0060R PAGE 424
DATE- 6/03/19 VRSN-052119

PARCEL	DESCRIPTION	ANNUAL AMOUNT
045220025000	11709 TUNDRA DR	306.00
045220026000	11695 TUNDRA DR	306.00
045220027000	11696 TUNDRA DR	306.00
045220030000	11756 TUNDRA DR	306.00
045220032000	11786 TUNDRA DR	306.00
045220033000	11820 TUNDRA DR	306.00
045220034000	11834 TUNDRA DR	306.00
045220035000	11848 TUNDRA DR	306.00
045240001000	11824 SCHUSSING WAY	306.00
045240002000	11808 SCHUSSING WAY	306.00
045240003000	11792 SCHUSSING WAY	306.00
045240004000	11776 SCHUSSING WAY	306.00
045240005000	11758 SCHUSSING WAY	306.00
045240006000	11742 SCHUSSING WAY	306.00
045240007000	11726 SCHUSSING WAY	306.00
045240008000	11710 SCHUSSING WAY	306.00
045240010000	11682 SCHUSSING WAY	306.00
045240011000	11791 SCHUSSING WAY	306.00
045240012000	11775 SCHUSSING WAY	306.00
045240014000	11029 SITZMARK WAY	306.00
045240015000	11049 SITZMARK WAY	306.00
045240016000	11061 SITZMARK WAY	306.00
045240017000	11075 SITZMARK WAY	306.00
045240018000	11087 SITZMARK WAY	306.00
045240019000	11090 SITZMARK WAY	306.00
045240020000	11076 SITZMARK WAY	306.00
045240021000	11060 SITZMARK WAY	306.00
045240022000	11042 SITZMARK WAY	306.00
045240023000	11026 SITZMARK WAY	306.00
045240026000	11701 SCHUSSING WAY	306.00
045240027000	11748 MOUGLE LANE	306.00
045240029000	11776 MOUGLE LN	306.00
045240030000	11790 MOUGLE LN	306.00
045250002000	11115 SITZMARK WAY	306.00
045250003000	11127 SITZMARK WAY	306.00
045250004000	11145 SITZMARK WAY	306.00
045250005000	11163 SITZMARK WAY	306.00
045250006000	11179 SITZMARK WAY	306.00
045250007000	11199 SITZMARK WAY	306.00
045250008000	11213 SITZMARK WAY	306.00
045250009000	11229 SITZMARK WAY	306.00
045250010000	11247 SITZMARK WAY	306.00
045250012000	11116 SITZMARK WAY	306.00
045250013000	11130 SITZMARK WAY	306.00
045250014000	11146 SITZMARK WAY	306.00
045250015000	11164 SITZMARK WAY	306.00
045250016000	11180 SITZMARK WAY	306.00
045250017000	11200 SITZMARK WAY	306.00
045250018000	11214 SITZMARK WAY	306.00

TAHOE TRUCKEE SANITATION AGENCY
ANNUAL BILL REPORT

TIME- 9:22:26 USER-EMILY PRGM-BC0060R PAGE 425
DATE- 6/03/19 VRSN-052119

PARCEL	DESCRIPTION	ANNUAL AMOUNT
045250019000	11230 SITZMARK WAY	306.00
045250020000	11248 SITZMARK WAY	306.00
045250021000	11260 SITZMARK WAY	306.00
045250022000	11804 MOUGLE LN	306.00
045250024000	11820 MOUGLE LN	306.00
045250025000	11834 MOUGLE LN	306.00
045250026000	11848 MOUGLE LN	306.00
045250027000	11862 MOUGLE LN	306.00
045250028000	11876 MOUGLE LN	306.00
045250029000	11894 MOUGLE LN	306.00
045250030000	11908 MOUGLE LN	306.00
045250031000	11924 MOUGLE LN	306.00
045260001000	11275 SITZMARK WAY	306.00
045260002000	11289 SITZMARK WAY	306.00
045260003000	11301 SITZMARK WAY	306.00
045260004000	11315 SITZMARK WAY	306.00
045260005000	11325 SITZMARK WAY	306.00
045260006000	11329 SITZMARK WAY	306.00
045260009000	11343 SITZMARK WAY	306.00
045260011000	11365 SITZMARK WAY	306.00
045260012000	11385 SITZMARK WAY	306.00
045260013000	11391 SITZMARK WAY	306.00
045260014000	11403 SITZMARK WAY	306.00
045260015000	11415 SITZMARK WAY	306.00
045260016000	11421 SITZMARK WAY	306.00
045260017000	11443 SITZMARK WAY	306.00
045260018000	11400 SITZMARK WAY	306.00
045260019000	11386 SITZMARK WAY	306.00
045260020000	11366 SITZMARK WAY	306.00
045260021000	11344 SITZMARK WAY	306.00
045260022000	11330 SITZMARK WAY	306.00
045260023000	11316 SITZMARK WAY	306.00
045260024000	11302 SITZMARK WAY	306.00
045260025000	11288 SITZMARK WAY	306.00
045260026000	11274 SITZMARK WAY	306.00
045260027000	11938 MOUGLE LN	306.00
045260028000	11954 MOUGLE LN	306.00
045260029000	11970 MOUGLE LN	306.00
045260031000	11974 MOUGLE LN	306.00
045260032000	11988 MOUGLE LN	306.00
045260033000	12002 MOUGLE LN	306.00
045270001000	11885 LAUSANNE WAY	306.00
045270002000	11871 LAUSANNE WAY	306.00
045270004000	11660 SCHUSSING WAY	306.00
045270005000	11638 SCHUSSING WAY	306.00
045270006000	11614 SCHUSSING WAY	306.00
045270007000	11590 SCHUSSING WAY	306.00
045270008000	11568 SCHUSSING WAY	306.00
045270009000	11637 BENNETT FLAT RD	306.00

TAHOE TRUCKEE SANITATION AGENCY
ANNUAL BILL REPORT

TIME- 9:22:26 USER-EMILY PRGM-BC0060R PAGE 426
DATE- 6/03/19 VRSN-052119

PARCEL	DESCRIPTION	ANNUAL AMOUNT
045270010000	11649 BENNETT FLAT RD	306.00
045270011000	11870 LAUSANNE WAY	306.00
045270012000	11844 LAUSANNE WAY	306.00
045270014000	11794 LAUSANNE WAY	306.00
045270015000	11780 LAUSANNE WAY	306.00
045270016000	11753 LAUSANNE WAY	306.00
045270017000	11767 LAUSANNE WAY	306.00
045270018000	11781 LAUSANNE WAY	306.00
045270019000	11795 LAUSANNE WAY	306.00
045270021000	11595 SCHUSSING WAY	306.00
045270023000	11639 SCHUSSING WAY	306.00
045270024000	11659 SCHUSSING WAY	306.00
045270025000	11681 SCHUSSING WAY	306.00
045270026000	11734 MOUGLE LN	306.00
045270027000	11720 MOUGLE LN	306.00
045270028000	11706 MOUGLE LN	306.00
045270029000	11692 MOUGLE LN	306.00
045270031000	11664 MOUGLE LN	306.00
045270032000	11650 MOUGLE LN	306.00
045270033000	11649 MOUGLE LN	306.00
045270034000	11679 MOUGLE LN	306.00
045270035000	11691 MOUGLE LN	306.00
045270036000	11705 MOUGLE LN	306.00
045270037000	11719 MOUGLE LN	306.00
045270038000	11735 MOUGLE LN	306.00
045270039000	11747 MOUGLE LN	306.00
045270040000	11789 MOUGLE LN	306.00
045280001000	11772 MUNICH DR	306.00
045280002000	11754 MUNICH DR	306.00
045280003000	11738 MUNICH DR	306.00
045280004000	11700 MUNICH DR	306.00
045280006000	11674 MUNICH DR	306.00
045280007000	11656 MUNICH DR	306.00
045280009000	11622 MUNICH DR	306.00
045280010000	11618 MUNICH DR	306.00
045280011000	11771 MUNICH DR	306.00
045280012000	11751 MUNICH DR	306.00
045280013000	11733 MUNICH DR	306.00
045280014000	11713 MUNICH DR	306.00
045280015000	11695 MUNICH DR	306.00
045280016000	11675 MUNICH DR	306.00
045280017000	11657 MUNICH DR	306.00
045280018000	11637 MUNICH DR	306.00
045280019000	11619 MUNICH DR	306.00
045280020000	11620 NORDIC LN	306.00
045280023000	11658 NORDIC LN	306.00
045280024000	11676 NORDIC LN	306.00
045280025000	11696 NORDIC LN	306.00
045280026000	11714 NORDIC LN	306.00

TAHOE TRUCKEE SANITATION AGENCY
ANNUAL BILL REPORT

TIME- 9:22:26 USER-EMILY PRGM-BC0060R PAGE 427
DATE- 6/03/19 VRSN-052119

PARCEL	DESCRIPTION	ANNUAL AMOUNT
045280027000	11734 NORDIC LN	306.00
045280028000	11752 NORDIC LN	306.00
045280030000	11771 NORDIC LN	306.00
045280031000	11753 NORDIC LN	306.00
045280032000	11737 NORDIC LN	306.00
045280033000	11719 NORDIC LN	306.00
045280034000	11703 NORDIC LN	306.00
045280035000	11685 NORDIC LN	306.00
045280036000	11669 NORDIC LN	306.00
045280037000	11651 NORDIC LN	306.00
045280038000	11635 NORDIC LN	306.00
045280039000	11617 NORDIC LN	306.00
045290001000	11987 MOUGLE LN	306.00
045290002000	12015 MOUGLE LN	306.00
045290003000	12059 MOUGLE LANE	306.00
045290005000	12075 MOUGLE LN	306.00
045290006000	12091 MOUGLE LN	306.00
045290008000	12121 MOUGLE LN	306.00
045290009000	12135 MOUGLE LN	306.00
045290012000	12030 MOUGLE LN	306.00
045290013000	12044 MOUGLE LN	306.00
045290014000	12060 MOUGLE LN	306.00
045290015000	12076 MOUGLE LN	306.00
045290017000	12108 MOUGLE LN	306.00
045290018000	12122 MOUGLE LN	306.00
045290021000	11564 SITZMARK WAY	306.00
045290022000	11546 SITZMARK WAY	306.00
045290023000	11528 SITZMARK WAY	306.00
045290024000	11512 SITZMARK WAY	306.00
045290025000	11500 SITZMARK WAY	306.00
045290026000	11486 SITZMARK WAY	306.00
045290027000	11456 SITZMARK WAY	306.00
045290028000	11444 SITZMARK WAY	306.00
045290029000	11416 SITZMARK WAY	306.00
045290030000	11455 SITZMARK WAY	306.00
045290031000	11485 SITZMARK WAY	306.00
045290032000	11499 SITZMARK WAY	306.00
045290035000	11545 SITZMARK WAY	306.00
045290036000	11563 SITZMARK WAY	306.00
045290037000	11575 SITZMARK WAY	306.00
045290043000	11527 SITZMARK WAY	306.00
045290044000	11511 SITZMARK WAY	306.00
045300001000	11648 BENNETT FLAT RD	306.00
045300002000	11620 BENNETT FLAT RD	306.00
045300003000	11602 BENNETT FLAT RD	306.00
045300005000	11580 BENNETT FLAT RD	306.00
045300006000	11568 BENNETT FLAT RD	306.00
045300007000	11560 BENNETT FLAT RD	306.00
045300008000	11544 BENNETT FLAT RD	306.00

TAHOE TRUCKEE SANITATION AGENCY
ANNUAL BILL REPORT

TIME- 9:22:26 USER-EMILY PRGM-BC0060R PAGE 428
DATE- 6/03/19 VRSN-052119

PARCEL	DESCRIPTION	ANNUAL AMOUNT
045300010000	11516 BENNETT FLAT RD	306.00
045300011000	11625 BENNETT FLAT RD	306.00
045300012000	11613 BENNETT FLAT RD	306.00
045300016000	11561 BENNETT FLAT RD	306.00
045300018000	11531 BENNETT FLAT RD	306.00
045300019000	11517 BENNETT FLAT RD	306.00
045300020000	11503 BENNETT FLAT RD	306.00
045300021000	11654 LAUSANNE WAY	306.00
045300022000	11670 LAUSANNE WAY	306.00
045300023000	11686 LAUSANNE WAY	306.00
045300024000	11702 LAUSANNE WAY	306.00
045300025000	11718 LAUSANNE WAY	306.00
045300026000	11734 LAUSANNE WAY	306.00
045300027000	11754 LAUSANNE WAY	306.00
045300028000	11768 LAUSANNE WAY	306.00
045300029000	11735 LAUSANNE WAY	306.00
045300030000	11721 LAUSANNE WAY	306.00
045300031000	11709 LAUSANNE WAY	306.00
045300032000	11695 LAUSANNE WAY	306.00
045300033000	11683 LAUSANNE WAY	306.00
045300034000	11669 LAUSANNE WAY	306.00
045300036000	11641 LAUSANNE WAY	306.00
045300038000	11534 MOUGLE LN	306.00
045300039000	11550 MOUGLE LN	306.00
045300040000	11566 MOUGLE LN	306.00
045300041000	11582 MOUGLE LN	306.00
045300042000	11598 MOUGLE LN	306.00
045300043000	11614 MOUGLE LN	306.00
045300044000	11630 MOUGLE LN	306.00
045310001000	11629 MOGULE LN	306.00
045310003000	11615 MOUGLE LN	306.00
045310004000	11598 MUNICH DR	306.00
045310005000	11581 MOUGLE LN	306.00
045310006000	11582 MUNICH DR	306.00
045310007000	11599 MUNICH DR	306.00
045310009000	11600 NORDIC LN	306.00
045310010000	11940 SITZMARK WAY	306.00
045310011000	11582 NORDIC LANE	306.00
045310012000	11599 NORDIC LN	306.00
045310013000	11581 NORDIC LN	306.00
045310015000	12013 SITZMARK WAY	306.00
045310016000	11997 SITZMARK WAY	306.00
045310017000	11981 SITZMARK WAY	306.00
045310018000	11965 SITZMARK WAY	306.00
045310020000	11931 SITZMARK WAY	306.00
045310021000	11917 SITZMARK WAY	306.00
045310024000	11885 SITZMARK WAY	306.00
045310025000	12064 KITZBUHEL RD	306.00
045310026000	12048 KITZBUHEL RD	306.00

TAHOE TRUCKEE SANITATION AGENCY
ANNUAL BILL REPORT

TIME- 9:22:26 USER-EMILY PRGM-BC0060R PAGE 429
DATE- 6/03/19 VRSN-052119

PARCEL	DESCRIPTION	ANNUAL AMOUNT
045310027000	12034 KITZBUHEL RD	306.00
045310028000	12018 KITZBUHEL RD	306.00
045310029000	12004 KITZBUHEL RD	306.00
045310030000	11988 KITZBUHEL RD	306.00
045310031000	11972 KITZBUHEL RD	306.00
045310032000	11956 KITZBUHEL RD	306.00
045310033000	11940 KITZBUHEL RD	306.00
045310034000	11924 KITZBUHEL RD	306.00
045320001000	12163 MOUGLE LN	306.00
045320002000	12177 MOUGLE LN	306.00
045320003000	12191 MOUGLE LN	306.00
045320004000	11842 SITZMARK WAY	306.00
045320006000	12150 MOUGLE LN	306.00
045320007000	12164 MOUGLE LN	306.00
045320008000	12178 MOUGLE LN	306.00
045320009000	11788 SITZMARK WAY	306.00
045320010000	11764 SITZMARK WAY	306.00
045320011000	11740 SITZMARK WAY	306.00
045320012000	11710 SITZMARK WAY	306.00
045320014000	11666 SITZMARK WAY	306.00
045320015000	11640 SITZMARK WAY	306.00
045320017000	11604 SITZMARK WAY	306.00
045320019000	11853 SITZMARK WAY	306.00
045320020000	11837 SITZMARK WAY	306.00
045320021000	11821 SITZMARK WAY	306.00
045320022000	11805 SITZMARK WAY	306.00
045320023000	11789 SITZMARK WAY	306.00
045320024000	11773 SITZMARK WAY	306.00
045320025000	11757 SITZMARK WAY	306.00
045320026000	11741 SITZMARK WAY	306.00
045320027000	11725 SITZMARK WAY	306.00
045320028000	11709 SITZMARK WAY	306.00
045320029000	11476 KITZBUHEL RD	306.00
045320030000	11499 KITZBUHEL RD	306.00
045320031000	11485 KITZBUHEL RD	306.00
045320032000	11453 KITZBUHEL RD	306.00
045320033000	11663 SITZMARK WAY	306.00
045320034000	11639 SITZMARK WAY	306.00
045320036000	11615 SITZMARK WAY	306.00
045330001000	11508 BENNETT FLAT RD	306.00
045330002000	11488 BENNETT FLAT RD	306.00
045330005000	11462 BENNETT FLAT RD	306.00
045330006000	11442 BENNETT FLAT RD	306.00
045330007000	11422 BENNETT FLAT RD	306.00
045330008000	11410 BENNETT FLAT RD	306.00
045330009000	11396 BENNETT FLAT RD	306.00
045330010000	11382 BENNETT FLAT RD	306.00
045330011000	11381 BENNETT FLAT RD	306.00
045330012000	11391 BENNETT FLAT RD	306.00

TAHOE TRUCKEE SANITATION AGENCY
ANNUAL BILL REPORT

TIME- 9:22:26 USER-EMILY PRGM-BC0060R PAGE 430
DATE- 6/03/19 VRSN-052119

PARCEL	DESCRIPTION	ANNUAL AMOUNT
045330013000	11421 BENNETT FLAT RD	306.00
045330015000	11449 BENNETT FLAT RD	306.00
045330016000	11461 BENNETT FLAT RD	306.00
045330017000	11475 BENNETT FLAT RD	306.00
045330018000	11489 BENNETT FLAT RD	306.00
045330019000	11640 LAUSANNE WAY	306.00
045330021000	11614 LAUSANNE WAY	306.00
045330022000	11598 LAUSANNE WAY	306.00
045330023000	11582 LAUSANNE WAY	306.00
045330024000	11564 LAUSANNE WAY	306.00
045330025000	11550 LAUSANNE WAY	306.00
045330026000	11530 LAUSANNE WAY	306.00
045330027000	11510 LAUSANNE WAY	306.00
045330028000	11496 LAUSANNE WAY	306.00
045330029000	11509 LAUSANNE WAY	306.00
045330030000	11523 LAUSANNE WAY	306.00
045330031000	11537 LAUSANNE WAY	306.00
045330032000	11551 LAUSANNE WAY	306.00
045330033000	11565 LAUSANNE WAY	306.00
045330034000	12141 BASEL PLACE	306.00
045330038000	11516 MOUGLE LN	306.00
045330039000	11498 MOUGLE LN	306.00
045330040000	12060 BASEL PL	306.00
045330041000	11430 MOUGLE LN	306.00
045330042000	11422 MOUGLE LN	306.00
045330043000	11406 MOUGLE LN	306.00
045330044000	11390 MOUGLE LN	306.00
045330045000	11374 MOUGLE LN	306.00
045340001000	11481 MOUGLE LN	306.00
045340002000	12045 KITZBUHEL RD	306.00
045340003000	12027 KITZBUHEL RD	306.00
045340004000	12007 KITZBUHEL RD	306.00
045340005000	11989 KITZBUHEL RD	306.00
045340006000	11969 KITZBUHEL RD	306.00
045340007000	11951 KITZBUHEL RD	306.00
045340008000	11931 KITZBUHEL RD	306.00
045340009000	11913 KITZBUHEL RD	306.00
045340010000	10512 MOUGLE LN	306.00
045340011000	10528 MOUGLE LN	306.00
045340012000	10544 MOUGLE LN	306.00
045340014000	10560 MOUGLE LN	306.00
045340015000	10576 MOUGLE LN	306.00
045340016000	10592 MOUGLE LN	306.00
045340017000	10608 MOUGLE LN	306.00
045340018000	10624 MOUGLE LN	306.00
045340019000	10640 MOUGLE LN	306.00
045340022000	10511 MOUGLE LN	306.00
045340024000	10549 MOUGLE LN	306.00
045340025000	10567 MOUGLE LN	306.00

TAHOE TRUCKEE SANITATION AGENCY
ANNUAL BILL REPORT

TIME- 9:22:26 USER-EMILY PRGM-BC0060R PAGE 431
DATE- 6/03/19 VRSN-052119

PARCEL	DESCRIPTION	ANNUAL AMOUNT
045340027000	10605 MOUGLE LN	306.00
045340029000	10647 MOUGLE LN	306.00
045350002000	11892 KITZBUHEL RD	306.00
045350003000	11876 KITZBUHEL RD	306.00
045350004000	11866 KITZBUHEL RD	306.00
045350005000	11854 KITZBUHEL RD	306.00
045350006000	11842 KITZBUHEL RD	306.00
045350007000	11828 KITZBUHEL RD	306.00
045350008000	11800 KITZBUHEL RD	306.00
045350009000	11893 KITZBUHEL RD	306.00
045350010000	11875 KITZBUHEL RD	306.00
045350011000	11855 KITZBUHEL RD	306.00
045350012000	11841 KITZBUHEL RD	306.00
045350013000	11827 KITZBUHEL RD	306.00
045350015000	11799 KITZBUHEL RD	306.00
045350016000	11786 KITZBUHEL RD	306.00
045350017000	11760 KITZBUHEL RD	306.00
045350018000	11590 KITZBUHEL RD	306.00
045350019000	11578 KITZBUHEL RD	306.00
045350020000	11564 KITZBUHEL RD	306.00
045350021000	11552 KITZBUHEL RD	306.00
045350025000	11515 KITZBUHEL RD	306.00
045350026000	11525 KITZBUHEL RD	306.00
045350027000	11539 KITZBUHEL RD	306.00
045350028000	11553 KITZBUHEL RD	306.00
045350029000	11565 KITZBUHEL RD	306.00
045350031000	11591 KITZBUHEL RD	306.00
045350032000	11619 KITZBUHEL RD	306.00
045360001000	11368 BENNETT FLAT RD	306.00
045360002000	11354 BENNETT FLAT RD	306.00
045360003000	11340 BENNETT FLAT RD	306.00
045360004000	11326 BENNETT FLAT RD	306.00
045360005000	11312 BENNETT FLAT RD	306.00
045360008000	11280 BENNETT FLAT RD	306.00
045360009000	11262 BENNETT FLAT RD	306.00
045360010000	11241 BENNETT FLAT RD	306.00
045360011000	11279 BENNETT FLAT RD	306.00
045360012000	11299 BENNETT FLAT RD	306.00
045360013000	11311 BENNETT FLAT RD	306.00
045360014000	11325 BENNETT FLAT RD	306.00
045360015000	11347 BENNETT FLAT RD	306.00
045360016000	11369 BENNETT FLAT RD	306.00
045360019000	11454 LAUSANNE WAY	306.00
045360021000	11426 LAUSANNE WAY	306.00
045360023000	11390 LAUSANNE WAY	306.00
045360024000	11362 LAUSANNE WAY	306.00
045360025000	11383 LAUSANNE WAY	306.00
045360026000	11397 LAUSANNE WAY	306.00
045360027000	11425 LAUSANNE WAY	306.00

TAHOE TRUCKEE SANITATION AGENCY
ANNUAL BILL REPORT

TIME- 9:22:26 USER-EMILY PRGM-BC0060R PAGE 432
DATE- 6/03/19 VRSN-052119

PARCEL	DESCRIPTION	ANNUAL AMOUNT
045360028000	11439 LAUSANNE WAY	306.00
045360029000	11453 LAUSANNE WAY	306.00
045360030000	11467 LAUSANNE WAY	306.00
045360031000	11481 LAUSANNE WAY	306.00
045360032000	11495 LAUSANNE WAY	306.00
045360033000	11356 MOUGLE LN	306.00
045360034000	11338 MOUGLE LN	306.00
045360035000	11320 MOUGLE LN	306.00
045360036000	11300 MOUGLE LN	306.00
045360037000	11286 MOUGLE LN	306.00
045360038000	11270 MOUGLE LN	306.00
045360040000	11232 MOUGLE LN	306.00
045370001000	11365 MOUGLE LN	306.00
045370002000	12074 BAVARIAN WAY	306.00
045370003000	12054 BAVARIAN WAY	306.00
045370004000	12036 BAVARIAN WAY	306.00
045370005000	12018 BAVARIAN WAY	306.00
045370006000	12000 BAVARIAN WAY	306.00
045370007000	11980 BAVARIAN WAY	306.00
045370008000	11940 BAVARIAN WAY	306.00
045370009000	10705 MOUGLE LN	306.00
045370010000	10687 MOUGLE LN	306.00
045370011000	10688 MOUGLE LN	306.00
045370012000	10704 MOUGLE LN	306.00
045370013000	10720 MOUGLE LN	306.00
045370014000	12075 BAVARIAN WAY	306.00
045370015000	12055 BAVARIAN WAY	306.00
045370016000	12037 BAVARIAN WAY	306.00
045370017000	12017 BAVARIAN WAY	306.00
045370018000	11999 BAVARIAN WAY	306.00
045370019000	11979 BAVARIAN WAY	306.00
045370020000	11961 BAVARIAN WAY	306.00
045370021000	11941 BAVARIAN WAY	306.00
045370022000	11923 BAVARIAN WAY	306.00
045370024000	11909 BAVARIAN WAY	306.00
045370026000	11099 MOUGLE LN	306.00
045370028000	11129 MOUGLE LN	306.00
045370029000	11141 MOUGLE LN	306.00
045370030000	11157 MOUGLE LN	306.00
045370031000	11189 MOUGLE LN	306.00
045370032000	11205 MOUGLE LN	306.00
045370033000	11219 MOUGLE LN	306.00
045370034000	11261 MOUGLE LN	306.00
045370035000	11218 MOUGLE LN	306.00
045370036000	11204 MOUGLE LN	306.00
045370037000	11190 MOUGLE LN	306.00
045380001000	11746 KITZBUHEL RD	306.00
045380002000	11726 KITZBUHEL RD	306.00
045380003000	11680 KITZBUHEL RD	306.00

TAHOE TRUCKEE SANITATION AGENCY
ANNUAL BILL REPORT

TIME- 9:22:26 USER-EMILY PRGM-BC0060R PAGE 433
DATE- 6/03/19 VRSN-052119

PARCEL	DESCRIPTION	ANNUAL AMOUNT
045380005000	11596 KITZBUHEL RD	306.00
045380006000	11761 KITZBUHEL RD	306.00
045380007000	11747 KITZBUHEL RD	306.00
045380008000	11733 KITZBUHEL RD	306.00
045380009000	11719 KITZBUHEL RD	306.00
045380010000	11705 KITZBUHEL RD	306.00
045380011000	11689 KITZBUHEL RD	306.00
045380012000	11675 KITZBUHEL RD	306.00
045380013000	11661 KITZBUHEL RD	306.00
045380014000	11647 KITZBUHEL RD	306.00
045380016000	10774 MOUGLE LN	306.00
045380019000	10759 MOUGLE LN	306.00
045390001000	11242 BENNETT FLAT RD	306.00
045390003000	11204 BENNETT FLAT RD	306.00
045390006000	11369 LAUSANNE WAY	306.00
045390007000	11355 LAUSANNE WAY	306.00
045390008000	11341 LAUSANNE WAY	306.00
045390009000	11327 LAUSANNE WAY	306.00
045390011000	11299 LAUSANNE WAY	306.00
045390012000	11222 LAUSANNE WAY	306.00
045390013000	11208 LAUSANNE WAY	306.00
045390014000	11192 LAUSANNE WAY	306.00
045390015000	11176 LAUSANNE WAY	306.00
045390016000	11162 LAUSANNE WAY	306.00
045390017000	11147 NORTHWOODS BLVD	306.00
045390018000	11163 NORTHWOODS BLVD	306.00
045390019000	11179 NORTHWOODS BLVD	306.00
045390020000	11195 NORTHWOODS BLVD	306.00
045400001000	11129 NORTHWOODS BLVD	306.00
045400003000	11095 NORTHWOODS BLVD	306.00
045400004000	11079 NORTHWOODS BLVD	306.00
045400005000	11063 NORTHWOODS BLVD	306.00
045400006000	11148 LAUSANNE WAY	306.00
045400008000	11120 LAUSANNE WAY	306.00
045400009000	11108 LAUSANNE WAY	306.00
045400010000	11094 LAUSANNE WAY	306.00
045400011000	11072 LAUSANNE WAY	306.00
045400012000	11050 LAUSANNE WAY	306.00
045400013000	11022 LAUSANNE WAY	306.00
045400014000	10996 LAUSANNE WAY	306.00
045400015000	11045 NORTHWOODS BLVD	306.00
045400016000	10950 LAUSANNE WAY	306.00
045400017000	11147 LAUSANNE WAY	306.00
045400018000	11133 LAUSANNE WAY	306.00
045400019000	11121 LAUSANNE WAY	306.00
045400020000	11107 LAUSANNE WAY	306.00
045400022000	11079 LAUSANNE WAY	306.00
045400023000	11065 LAUSANNE WAY	306.00
045400024000	11051 LAUSANNE WAY	306.00

TAHOE TRUCKEE SANITATION AGENCY
ANNUAL BILL REPORT

TIME- 9:22:26 USER-EMILY PRGM-BC0060R PAGE 434
DATE- 6/03/19 VRSN-052119

PARCEL	DESCRIPTION	ANNUAL AMOUNT
045400025000	11037 LAUSANNE WAY	306.00
045400026000	11023 LAUSANNE WAY	306.00
045400027000	11009 LAUSANNE WAY	306.00
045400028000	10995 LAUSANNE WAY	306.00
045400029000	10977 LAUSANNE WAY	306.00
045400030000	10961 LAUSANNE WAY	306.00
045400031000	10945 LAUSANNE WAY	306.00
045400032000	10981 NORTHWOODS BLVD	306.00
045410002000	11158 MOUGLE LN	306.00
045410003000	11142 MOUGLE LN	306.00
045410004000	11128 MOUGLE LN	306.00
045410005000	11114 MOUGLE LN	306.00
045410006000	11100 MOUGLE LN	306.00
045410007000	11062 MOUGLE LN	306.00
045410008000	11024 MOUGLE LN	306.00
045410009000	11061 MOUGLE LN	306.00
045410010000	11049 MOUGLE LN	306.00
045410011000	11037 MOUGLE LN	306.00
045410012000	11025 MOUGLE LN	306.00
045410014000	10881 MOUGLE LN	306.00
045410015000	10865 MOUGLE LN	306.00
045410016000	10849 MOUGLE LN	306.00
045410017000	10835 MOUGLE LN	306.00
045410018000	10809 MOUGLE LN	306.00
045410019000	10820 MOUGLE LN	306.00
045410021000	10850 MOUGLE LN	306.00
045410022000	10864 MOUGLE LN	306.00
045410023000	10880 MOUGLE LN	306.00
045410024000	10894 MOUGLE LN	306.00
045420002000	12115 OSLO DR	306.00
045430001000	14840 HANSEL AVE	306.00
045430002000	14826 HANSEL AVE	306.00
045430003000	14814 HANSEL AVE	306.00
045430004000	14800 HANSEL AVE	306.00
045430005000	14786 HANSEL AVE	306.00
045430006000	14774 HANSEL AVE	306.00
045430007000	14766 HANSEL AVE	306.00
045430008000	14760 HANSEL AVE	306.00
045430009000	14746 HANSEL AVE	306.00
045430010000	14732 HANSEL AVE	306.00
045430011000	14718 HANSEL AVE	306.00
045430013000	14690 HANSEL AVE	306.00
045430014000	14676 HANSEL AVE	306.00
045430015000	14660 HANSEL AVE	306.00
045430016000	14644 HANSEL AVE	306.00
045430017000	14628 HANSEL AVE	306.00
045430018000	12278 OSLO DR	306.00
045430019000	12266 OSLO DR	306.00
045430020000	12252 OSLO DR	306.00

TAHOE TRUCKEE SANITATION AGENCY
ANNUAL BILL REPORT

TIME- 9:22:26 USER-EMILY PRGM-BC0060R PAGE 435
DATE- 6/03/19 VRSN-052119

PARCEL	DESCRIPTION	ANNUAL AMOUNT
045430021000	12240 OSLO DR	306.00
045430023000	14801 HANSEL AVE	306.00
045430024000	14787 HANSEL AVE	306.00
045430025000	14773 HANSEL AVE	306.00
045430026000	14759 HANSEL AVE	306.00
045430027000	14745 HANSEL AVE	306.00
045430028000	14731 HANSEL AVE	306.00
045430029000	14717 HANSEL AVE	306.00
045430030000	14703 HANSEL AVE	306.00
045430031000	14689 HANSEL AVE	306.00
045430032000	14675 HANSEL AVE	306.00
045430033000	14659 HANSEL AVE	306.00
045430034000	14643 HANSEL AVE	306.00
045430035000	11510 OSLO DR	306.00
045430036000	11494 OSLO DR	306.00
045430037000	11478 OSLO DR	306.00
045430038000	11462 OSLO DR	306.00
045430039000	11448 OSLO DR	306.00
045430040000	11434 OSLO DR	306.00
045430041000	11420 OSLO DR	306.00
045430042000	11406 OSLO DR	306.00
045430043000	11392 OSLO DR	306.00
045430044000	11378 OSLO DR	306.00
045440001000	12212 OSLO DR	306.00
045440002000	12196 OSLO DR	306.00
045440003000	12182 OSLO DR	306.00
045440004000	12168 OSLO DR	306.00
045440005000	12156 OSLO DR	306.00
045440006000	12142 OSLO DR	306.00
045440007000	12128 OSLO DR	306.00
045440009000	12108 OSLO DR	306.00
045440010000	12094 OSLO DR	306.00
045440011000	12080 OSLO DR	306.00
045440012000	12051 OSLO DR	306.00
045440013000	12065 OSLO DR	306.00
045440014000	12079 OSLO DR	306.00
045440015000	12095 OSLO DR	306.00
045440016000	12107 OSLO DR	306.00
045440017000	12127 OSLO DR	306.00
045440018000	12141 OSLO DR	306.00
045440019000	12155 OSLO DR	306.00
045440020000	12167 OSLO DR	306.00
045440021000	12181 OSLO DR	306.00
045440022000	12195 OSLO DR	306.00
045440023000	11445 OSLO DR	306.00
045440024000	11465 OSLO DR	306.00
045440025000	11475 OSLO DR	306.00
045440026000	11485 OSLO DR	306.00
045440027000	11495 OSLO DR	306.00

TAHOE TRUCKEE SANITATION AGENCY
ANNUAL BILL REPORT

TIME- 9:22:26 USER-EMILY PRGM-BC0060R PAGE 436
DATE- 6/03/19 VRSN-052119

PARCEL	DESCRIPTION	ANNUAL AMOUNT
045440028000	11511 OSLO DR	306.00
045440030000	11541 OSLO DR	306.00
045440031000	11555 OSLO DR	306.00
045450001000	12025 OSLO DR	306.00
045450002000	12011 OSLO DR	306.00
045450003000	11995 OSLO DR	306.00
045450004000	11977 OSLO DR	306.00
045450005000	11965 OSLO DR	306.00
045450006000	11949 OSLO DR	306.00
045450007000	11935 OSLO DR	306.00
045450009000	11907 OSLO DR	306.00
045450010000	11895 OLSO DR	306.00
045450011000	11855 OSLO DR	306.00
045450013000	11805 OSLO DR	306.00
045450014000	11795 OSLO DR	306.00
045450015000	11779 OSLO DR	306.00
045450016000	11775 OSLO DR	306.00
045450017000	12066 OSLO DR	306.00
045450018000	12052 OSLO DR	306.00
045450020000	12024 OSLO DR	306.00
045450021000	12010 OSLO DR	306.00
045450022000	11994 OSLO DR	306.00
045450023000	11978 OSLO DR	306.00
045450024000	11964 OSLO DR	306.00
045450025000	11950 OSLO DR	306.00
045450026000	11936 OSLO DR	306.00
045450027000	11922 OSLO DR	306.00
045450028000	11908 OSLO DR	306.00
045450029000	11894 OSLO DR	306.00
045450030000	11880 OSLO DR	306.00
045450031000	12021 JULIAN AVE	306.00
045450032000	12041 JULIAN AVE	306.00
045450034000	11860 OSLO DR	306.00
045450035000	11850 OSLO DR	306.00
045460001000	11780 OSLO DR	306.00
045460002000	11794 OSLO DR	306.00
045460003000	11806 OSLO DR	306.00
045460004000	11820 OSLO DR	306.00
045460005000	11830 OSLO DR	306.00
045460006000	11912 MUHLEBACH WAY	306.00
045460007000	11926 MUHLEBACH WAY	306.00
045460008000	11940 MUHLEBACH WAY	306.00
045460009000	11954 MUHLEBACH WAY	306.00
045460010000	11968 MUHLEBACH WAY	306.00
045460012000	11996 MUHLEBACH WAY	306.00
045460014000	12024 MUHLEBACH WAY	306.00
045460015000	12095 MUHLEBACH WAY	306.00
045460017000	12135 MUHLEBACH WAY	306.00
045460018000	12149 MUHLEBACH WAY	306.00

TAHOE TRUCKEE SANITATION AGENCY
ANNUAL BILL REPORT

TIME- 9:22:26 USER-EMILY PRGM-BC0060R PAGE 437
DATE- 6/03/19 VRSN-052119

PARCEL	DESCRIPTION	ANNUAL AMOUNT
045460019000	12163 MUHLEBACH WAY	306.00
045460020000	12177 MUHLEBACH WAY	306.00
045460021000	12191 MUHLEBACH WAY	306.00
045460022000	12205 MUHLEBACH WAY	306.00
045460023000	12221 MUHLEBACH WAY	306.00
045460024000	12233 MUHLEBACH WAY	306.00
045460026000	13342 ROUNDHILL DR	306.00
045460027000	13328 ROUNDHILL DR	306.00
045460028000	13314 ROUNDHILL DR	306.00
045460029000	13300 ROUNDHILL DR	306.00
045460030000	13286 ROUNDHILL DR	306.00
045460031000	13272 ROUNDHILL DR	306.00
045460032000	13258 ROUNDHILL DR	306.00
045460033000	13244 ROUNDHILL DR	306.00
045460034000	13230 ROUNDHILL DR	306.00
045460035000	13228 ROUNDHILL DR	306.00
045460036000	13212 ROUNDHILL DR	306.00
045460037000	13196 ROUNDHILL DR	306.00
045460038000	13180 ROUNDHILL DR	306.00
045460039000	13341 ROUNDHILL DR	306.00
045460041000	13313 ROUNDHILL DR	306.00
045460042000	13299 ROUNDHILL DR	306.00
045460043000	13285 ROUNDHILL DR	306.00
045460044000	13271 ROUNDHILL DR	306.00
045460045000	13257 ROUNDHILL DR	306.00
045460046000	13243 ROUNDHILL DR	306.00
045460047000	13229 ROUNDHILL DR	306.00
045460048000	13213 ROUNDHILL DR	306.00
045460049000	11961 MUHLEBACH WAY	306.00
045460051000	13327 MUHLEBACH WAY	306.00
045460052000	13317 MUHLEBACH WAY	306.00
045460053000	13301 MUHLEBACH WAY	306.00
045470001000	11567 OSLO DR	306.00
045470004000	11625 OSLO DR	306.00
045470005000	11651 OSLO DR	306.00
045470006000	11671 OSLO DR	306.00
045470007000	11701 OSLO DR	306.00
045470008000	11715 OSLO DR	306.00
045470009000	11727 OSLO DR	306.00
045470010000	11741 OSLO DR	306.00
045470011000	11755 OSLO DR	306.00
045470012000	11769 OSLO DR	306.00
045470013000	11768 OSLO DR	306.00
045470014000	11754 OSLO DR	306.00
045470015000	11742 OSLO DR	306.00
045470016000	11728 OSLO DR	306.00
045470017000	11716 OSLO DR	306.00
045470018000	11702 OSLO DR	306.00
045470019000	11690 OSLO DR	306.00

TAHOE TRUCKEE SANITATION AGENCY
ANNUAL BILL REPORT

TIME- 9:22:26 USER-EMILY PRGM-BC0060R PAGE 438
DATE- 6/03/19 VRSN-052119

PARCEL	DESCRIPTION	ANNUAL AMOUNT
045470020000	11672 OSLO DR	306.00
045470021000	11652 OSLO DR	306.00
045470022000	12188 LANDEAU LN	306.00
045470023000	12176 LANDEAU LN	306.00
045470024000	12164 LANDEAU LN	306.00
045470026000	12098 MUHLEBACH WAY	306.00
045470029000	12052 MUHLEBACH WAY	306.00
045470030000	12038 MUHLEBACH WAY	306.00
045480001000	14612 HANSEL AVE	306.00
045480003000	14592 HANSEL AVE	306.00
045480005000	14570 HANSEL AVE	306.00
045480006000	14556 HANSEL AVE	306.00
045480007000	14542 HANSEL AVE	306.00
045480008000	14534 HANSEL AVE	306.00
045480009000	14524 HANSEL AVE	306.00
045480010000	14514 HANSEL AVE	306.00
045480011000	14500 HANSEL AVE	306.00
045480012000	14482 HANSEL AVE	306.00
045480013000	14464 HANSEL AVE	306.00
045480014000	14446 HANSEL AVE	306.00
045480015000	14428 HANSEL AVE	306.00
045480016000	14420 HANSEL AVE	306.00
045480017000	14408 HANSEL AVE	306.00
045480019000	14386 HANSEL AVE	306.00
045480020000	14627 HANSEL AVE	306.00
045480021000	14611 HANSEL AVE	306.00
045480022000	14597 HANSEL AVE	306.00
045480023000	14583 HANSEL AVE	306.00
045480024000	14569 HANSEL AVE	306.00
045480025000	14555 HANSEL AVE	306.00
045480026000	14541 HANSEL AVE	306.00
045480027000	14527 HANSEL AVE	306.00
045480028000	14513 HANSEL AVE	306.00
045480029000	14499 HANSEL AVE	306.00
045480030000	11526 OSLO DR	306.00
045480031000	11540 OSLO DR	306.00
045480032000	11554 OSLO DR	306.00
045480035000	11596 OSLO DR	306.00
045480036000	11610 OSLO DR	306.00
045480037000	11624 OSLO DR	306.00
045480038000	12351 WINTER AVE	306.00
045480039000	12333 WINTER AVE	306.00
045480040000	12313 WINTER AVE	306.00
045480041000	12295 WINTER AVE	306.00
045480042000	12275 WINTER AVE	306.00
045480044000	12202 LANDEAU LNNE	306.00
045480045000	12216 LANDEAU LN	306.00
045480046000	12228 LANDEAU LN	306.00
045480047000	14395 HANSEL AVE	306.00

TAHOE TRUCKEE SANITATION AGENCY
ANNUAL BILL REPORT

TIME- 9:22:26 USER-EMILY PRGM-BC0060R PAGE 439
DATE- 6/03/19 VRSN-052119

PARCEL	DESCRIPTION	ANNUAL AMOUNT
045480050000	11568 OSLO DR	306.00
045490001000	14372 HANSEL AVE	306.00
045490003000	14344 HANSEL AVE	306.00
045490004000	14330 HANSEL AVE	306.00
045490005000	14314 HANSEL AVE	306.00
045490008000	14274 HANSEL AVE	306.00
045490012000	14220 HANSEL AVE	306.00
045490013000	12235 LANDEAU LN	306.00
045490016000	14343 HANSEL AVE	306.00
045490017000	14329 HANSEL AVE	306.00
045490018000	14313 HANSEL AVE	306.00
045490019000	14297 HANSEL AVE	306.00
045490020000	14281 HANSEL AVE	306.00
045490021000	14265 HANSEL AVE	306.00
045490022000	14249 HANSEL AVE	306.00
045490023000	14233 HANSEL AVE	306.00
045490024000	14219 HANSEL AVE	306.00
045490025000	14205 HANSEL AVE	306.00
045490029000	12185 LANDEAU LN	306.00
045490030000	12165 LANDEAU LN	306.00
045490031000	12145 LANDEAU LN	306.00
045490032000	12120 MUHLEBACH WAY	306.00
045490033000	12136 MUHLEBACH WAY	306.00
045490035000	12164 MUHLEBACH WAY	306.00
045490036000	12178 MUHLEBACH WAY	306.00
045490037000	12192 MUHLEBACH WAY	306.00
045490038000	12206 MUHLEBACH WAY	306.00
045490039000	12222 MUHLEBACH WAY	306.00
045490040000	12234 MUHLEBACH WAY	306.00
045490041000	12248 MUHLEBACH WAY	306.00
045490042000	12262 MUHLEBACH WAY	306.00
045490043000	14371 HANSEL AVE	306.00
045490044000	14290 HANSEL AVE	306.00
045500001000	13164 ROUNDHILL DR	306.00
045500002000	13148 ROUNDHILL DR	306.00
045500004000	13120 ROUNDHILL DR	306.00
045500005000	13197 ROUNDHILL DR	306.00
045500007000	13165 ROUNDHILL DR	306.00
045500008000	13149 ROUNDHILL DR	306.00
045500009000	13135 ROUNDHILL RD	306.00
045500010000	13121 ROUNDHILL DR	306.00
045500012000	13093 ROUNDHILL DR	306.00
045500013000	13141 MUHLEBACH WAY	306.00
045500014000	13151 MUHLEBACH WAY	306.00
045500015000	13161 MUHLEBACH WAY	306.00
045500017000	13197 MUHLEBACH WAY	306.00
045500018000	13213 MUHLEBACH WAY	306.00
045500019000	13233 MUHLEBACH WAY	306.00
045500020000	13247 MUHLEBACH WAY	306.00

TAHOE TRUCKEE SANITATION AGENCY
ANNUAL BILL REPORT

TIME- 9:22:26 USER-EMILY PRGM-BC0060R PAGE 440
DATE- 6/03/19 VRSN-052119

PARCEL	DESCRIPTION	ANNUAL AMOUNT
045500021000	13267 MUHLEBACH WAY	306.00
045500022000	13283 MUHLEBACH WAY	306.00
045500023000	13350 MUHLEBACH WAY	306.00
045500024000	13334 MUHLEBACH WAY	306.00
045500025000	13316 MUHLEBACH WAY	306.00
045500027000	13282 MUHLEBACH WAY	306.00
045500028000	13266 MUHLEBACH WAY	306.00
045500029000	13246 MUHLEBACH WAY	306.00
045500030000	13230 MUHLEBACH WAY	306.00
045500031000	13212 MUHLEBACH WAY	306.00
045500032000	13196 MUHLEBACH WAY	306.00
045500033000	13178 MUHLEBACH WAY	306.00
045500034000	13160 MUHLEBACH WAY	306.00
045510001000	13079 ROUNDHILL DR	306.00
045510002000	13065 ROUNDHILL DR	306.00
045510003000	13051 ROUNDHILL DR	306.00
045510007000	12999 ROUNDHILL DR	306.00
045510008000	12893 MUHLEBACH WAY	306.00
045510009000	12911 MUHLEBACH WAY	306.00
045510010000	12939 MUHLEBACH WAY	306.00
045510011000	12969 MUHLEBACH WAY	306.00
045510012000	13009 MUHLEBACH WAY	306.00
045510013000	13039 MUHLEBACH WAY	306.00
045510014000	13069 MUHLEBACH WAY	306.00
045510015000	13087 MUHLEBACH WAY	306.00
045510016000	13101 MUHLEBACH WAY	306.00
045510017000	13117 MUHLEBACH WAY	306.00
045510018000	13131 MUHLEBACH WAY	306.00
045510020000	13130 MUHLEBACH WAY	306.00
045510021000	13116 MUHLEBACH WAY	306.00
045510022000	13100 MUHLEBACH WAY	306.00
045510023000	13088 MUHLEBACH WAY	306.00
045510024000	13066 MUHLEBACH WAY	306.00
045510027000	13024 MUHLEBACH WAY	306.00
045510028000	13008 MUHLEBACH WAY	306.00
045510029000	12990 MUHLEBACH WAY	306.00
045510031000	12952 MUHLEBACH WAY	306.00
045510032000	12934 MUHLEBACH WAY	306.00
045510034000	12894 MUHLEBACH WAY	306.00
045510035000	12874 MUHLEBACH WAY	306.00
045520001000	12420 MUHLEBACH WAY	306.00
045520002000	12440 MUHLEBACH WAY	306.00
045520003000	12458 MUHLEBACH WAY	306.00
045520004000	12478 MUHLEBACH WAY	306.00
045520005000	12496 MUHLEBACH WAY	306.00
045520006000	12516 MUHLEBACH WAY	306.00
045520008000	12554 MUHLEBACH WAY	306.00
045520009000	12572 MUHLEBACH WAY	306.00
045520012000	12359 MUHLEBACH WAY	306.00

TAHOE TRUCKEE SANITATION AGENCY
ANNUAL BILL REPORT

TIME- 9:22:26 USER-EMILY PRGM-BC0060R PAGE 441
DATE- 6/03/19 VRSN-052119

PARCEL	DESCRIPTION	ANNUAL AMOUNT
045520013000	12379 MUHLEBACH WAY	306.00
045520014000	12403 MUHLEBACH WAY	306.00
045520015000	12419 MUHLEBACH WAY	306.00
045520017000	12471 MUHLEBACH WAY	306.00
045520018000	12874 ROUNDHILL DR	306.00
045520019000	12898 ROUNDHILL DR	306.00
045520020000	12922 ROUNDHILL DR	306.00
045520021000	12970 ROUNDHILL DR	306.00
045520022000	13000 ROUNDHILL DR	306.00
045520024000	13050 ROUNDHILL DR	306.00
045520025000	13066 ROUNDHILL DR	306.00
045520027000	13094 ROUNDHILL DR	306.00
045520029000	12923 ROUNDHILL DR	306.00
045520030000	12899 ROUNDHILL DR	306.00
045520031000	12875 ROUNDHILL RD	306.00
045520032000	12849 ROUNDHILL DR	306.00
045530001000	14335 PATHWAY AVE	306.00
045530004000	14004 HANSEL AVE	306.00
045530005000	14342 PATHWAY AVE	306.00
045530007000	14300 PATHWAY AVE	306.00
045530008000	14284 PATHWAY AVE	306.00
045530009000	14268 PATHWAY AVE	306.00
045530011000	14128 HANSEL AVE	306.00
045530012000	14112 HANSEL AVE	306.00
045530013000	14080 HANSEL AVE	306.00
045530014000	14050 HANSEL AVE	306.00
045530016000	14159 HANSEL AVE	306.00
045530017000	14143 HANSEL AVE	306.00
045530018000	14127 HANSEL AVE	306.00
045530019000	14111 HANSEL AVE	306.00
045530020000	14095 HANSEL AVE	306.00
045530022000	14065 HANSEL AVE	306.00
045530023000	14051 HANSEL AVE	306.00
045530024000	14037 HANSEL AVE	306.00
045530025000	14023 HANSEL AVE	306.00
045530026000	14009 HANSEL AVE	306.00
045530027000	13997 HANSEL AVE	306.00
045530028000	13983 HANSEL AVE	306.00
045530029000	13971 HANSEL AVE	306.00
045530034000	12332 MUHLEBACH WAY	306.00
045530035000	12316 MUHLEBACH WAY	306.00
045530036000	12304 MUHLEBACH WAY	306.00
045530038000	12276 MUHLEBACH WAY	306.00
045530039000	12261 MUHLEBACH WAY	306.00
045530040000	12271 MUHLEBACH WAY	306.00
045530041000	12281 MUHLEBACH WAY	306.00
045530042000	12293 MUHLEBACH WAY	306.00
045530045000	13980 HANSEL AVE	306.00
045530046000	12305 MUHLEBACH WAY	306.00

TAHOE TRUCKEE SANITATION AGENCY
ANNUAL BILL REPORT

TIME- 9:22:26 USER-EMILY PRGM-BC0060R PAGE 442
DATE- 6/03/19 VRSN-052119

PARCEL	DESCRIPTION	ANNUAL AMOUNT
045540001000	13978 PATHWAY AVE	306.00
045540003000	14088 PATHWAY AVE	306.00
045540004000	14020 PATHWAY AVE	306.00
045540005000	14034 PATHWAY AVE	306.00
045540007000	14060 PATHWAY AVE	306.00
045540008000	14072 PATHWAY AVE	306.00
045540009000	14088 PATHWAY AVE	306.00
045540011000	14118 PATHWAY AVE	306.00
045540012000	14134 PATHWAY AVE	306.00
045540013000	14148 PATHWAY AVE	306.00
045540014000	14160 PATHWAY AVE	306.00
045540015000	14172 PATHWAY AVE	306.00
045540016000	14186 PATHWAY AVE	306.00
045540017000	14200 PATHWAY AVE	306.00
045540018000	14206 HANSEL AVE	306.00
045540020000	14212 PATHWAY AVE	306.00
045540022000	14178 HANSEL AVE	306.00
045540023000	14224 PATHWAY AVE	306.00
045540024000	14160 HANSEL AVE	306.00
045540025000	14238 PATHWAY AVE	306.00
045540026000	14254 PATHWAY AVE	306.00
045540027000	14325 PATHWAY AVE	306.00
045540028000	14311 PATHWAY AVE	306.00
045540029000	14299 PATHWAY AVE	306.00
045540030000	14283 PATHWAY AVE	306.00
045540031000	14267 PATHWAY AVE	306.00
045540032000	14253 PATHWAY AVE	306.00
045540033000	14237 PATHWAY AVE	306.00
045540035000	14175 PATHWAY AVE	306.00
045540036000	14125 PATHWAY AVE	306.00
045540037000	14071 PATHWAY AVE	306.00
045540039000	14047 PATHWAY AVE	306.00
045540040000	14033 PATHWAY AVE	306.00
045540041000	14019 PATHWAY AVE	306.00
045540043000	13995 PATHWAY AVE	306.00
045550002000	12611 MUHLEBACH WAY	306.00
045550004000	12671 MUHLEBACH WAY	306.00
045550005000	12713 MUHLEBACH WAY	306.00
045550007000	12789 MUHLEBACH WAY	306.00
045550008000	12809 MUHLEBACH WAY	306.00
045550009000	12823 MUHLEBACH WAY	306.00
045550010000	12841 MUHLEBACH WAY	306.00
045550011000	12858 MUHLEBACH WAY	306.00
045550012000	12842 MUHLEBACH WAY	306.00
045550013000	12824 MUHLEBACH WAY	306.00
045550014000	12808 MUHLEBACH WAY	306.00
045550016000	12774 MUHLEBACH WAY	306.00
045550017000	12756 MUHLEBACH WAY	306.00
045550018000	12740 MUHLEBACH WAY	306.00

TAHOE TRUCKEE SANITATION AGENCY
ANNUAL BILL REPORT

TIME- 9:22:26 USER-EMILY PRGM-BC0060R PAGE 443
DATE- 6/03/19 VRSN-052119

PARCEL	DESCRIPTION	ANNUAL AMOUNT
045550019000	12724 MUHLEBACH WAY	306.00
045550020000	12712 MUHLEBACH WAY	306.00
045550021000	12698 MUHLEBACH WAY	306.00
045550022000	12684 MUHLEBACH WAY	306.00
045550023000	12672 MUHLEBACH WAY	306.00
045550024000	12660 MUHLEBACH WAY	306.00
045580001000	13940 PATHWAY AVE	306.00
045580002000	13926 PATHWAY AVE	306.00
045580003000	13910 PATHWAY AVE	306.00
045580004000	13896 PATHWAY AVE	306.00
045580005000	13880 PATHWAY AVE	306.00
045580006000	13864 PATHWAY AVE	306.00
045580009000	13826 PATHWAY AVE	306.00
045580010000	13808 PATHWAY AVE	306.00
045580012000	13784 PATHWAY AVE	306.00
045580013000	13770 PATHWAY AVE	306.00
045580015000	13736 PATHWAY AVE	306.00
045580018000	13685 PATHWAY AVE	306.00
045580019000	13703 PATHWAY AVE	306.00
045580026000	13825 PATHWAY AVE	306.00
045580028000	13863 PATHWAY AVE	306.00
045580029000	13941 PATHWAY AVE	306.00
045580030000	12496 GREENLEAF WAY	306.00
045580031000	12480 GREENLEAF WAY	306.00
045580032000	12464 GREENLEAF WAY	306.00
045580033000	12511 GREENLEAF WAY	306.00
045580034000	12495 GREENLEAF WAY	306.00
045580035000	12479 GREENLEAF WAY	306.00
045580036000	12463 GREENLEAF WAY	306.00
045580041000	12361 GREENLEAF WAY	306.00
045580042000	12345 GREENLEAF WAY	306.00
045580043000	12335 GREENLEAF WAY	306.00
045580044000	12325 GREENLEAF WAY	306.00
045580045000	12313 GREENLEAF WAY	306.00
045580048000	12397 GREENLEAF WAY	306.00
045580049000	12373 GREENLEAF WAY	306.00
045580050000	13787 PATHWAY AVE	306.00
045590001000	12301 GREENLEAF WAY	306.00
045590002000	12291 GREENLEAF WAY	306.00
045590004000	13565 PATHWAY AVE	306.00
045590005000	13581 PATHWAY AVE	306.00
045590006000	13595 PATHWAY AVE	306.00
045590009000	13641 PATHWAY AVE	306.00
045590010000	13655 PATHWAY AVE	306.00
045590012000	13686 PATHWAY AVE	306.00
045590013000	13676 PATHWAY AVE	306.00
045590014000	13666 PATHWAY AVE	306.00
045590016000	13642 PATHWAY AVE	306.00
045590018000	13612 PATHWAY AVE	306.00

TAHOE TRUCKEE SANITATION AGENCY
ANNUAL BILL REPORT

TIME- 9:22:26 USER-EMILY PRGM-BC0060R PAGE 444
DATE- 6/03/19 VRSN-052119

PARCEL	DESCRIPTION	ANNUAL AMOUNT
045590019000	13596 PATHWAY AVE	306.00
045590020000	13582 PATHWAY AVE	306.00
045590022000	13552 PATHWAY AVE	306.00
045590023000	13530 PATHWAY WAY	306.00
045590024000	12296 TELEMAR PL	306.00
045590028000	12346 TELEMAR PL	306.00
045590029000	12358 TELEMAR PL	306.00
045590030000	12370 TELEMAR PL	306.00
045590031000	12357 TELEMAR PL	306.00
045590033000	12333 TELEMAR PL	306.00
045590037000	12376 SCHUSSING WAY	306.00
045590038000	12390 SCHUSSING WAY	306.00
045590039000	12404 SCHUSSING WAY	306.00
045590040000	12418 SCHUSSING WAY	306.00
045590041000	12432 SCHUSSING WAY	306.00
045590042000	12446 SCHUSSING WAY	306.00
045590043000	12460 SCHUSSING WAY	306.00
045590044000	12435 SCHUSSING WAY	306.00
045590045000	12419 SCHUSSING WAY	306.00
045590046000	12403 SCHUSSING WAY	306.00
045590049000	12320 TELEMAR PL	306.00
045590052000	12319 TELEMAR PL	306.00
045590053000	12285 TELEMAR PL	306.00
045590055000	13611 PATHWAY AVE	306.00
045600001000	12544 SCHUSSING WAY	306.00
045600002000	12530 SCHUSSING WAY	306.00
045600003000	12516 SCHUSSING WAY	306.00
045600004000	12502 SCHUSSING WAY	306.00
045600005000	12488 SCHUSSING WAY	306.00
045600006000	12474 SCHUSSING WAY	306.00
045600007000	12451 SCHUSSING WAY	306.00
045600008000	12467 SCHUSSING WAY	306.00
045600009000	12483 SCHUSSING WAY	306.00
045600011000	12515 SCHUSSING WAY	306.00
045600012000	12529 SCHUSSING WAY	306.00
045600013000	12545 SCHUSSING WAY	306.00
045600014000	12555 SCHUSSING WAY	306.00
045600015000	12563 SCHUSSING WAY	306.00
045600016000	12573 SCHUSSING WAY	306.00
045600018000	12716 ST BERNARD DR	306.00
045600019000	12702 ST BERNARD DR	306.00
045600020000	12690 ST BERNARD DR	306.00
045600022000	12664 ST BERNARD DR	306.00
045600023000	12650 ST BERNARD DR	306.00
045600024000	12638 ST BERNARD DR	306.00
045600026000	12612 ST BERNARD DR	306.00
045600027000	12598 ST BERNARD DR	306.00
045600028000	12572 ST BERNARD DR	306.00
045600029000	12560 ST BERNARD DR	306.00

TAHOE TRUCKEE SANITATION AGENCY
ANNUAL BILL REPORT

TIME- 9:22:26 USER-EMILY PRGM-BC0060R PAGE 445
DATE- 6/03/19 VRSN-052119

PARCEL	DESCRIPTION	ANNUAL AMOUNT
045600030000	12546 ST BERNARD DR	306.00
045600032000	12520 ST BERNARD DR	306.00
045600033000	12597 ST BERNARD DR	306.00
045600034000	12611 ST BERNARD DR	306.00
045600035000	12625 ST BERNARD DR	306.00
045600036000	12639 ST BERNARD DR	306.00
045600037000	12649 ST BERNARD DR	306.00
045600038000	12675 ST BERNARD DR	306.00
045600039000	12689 ST BERNARD DR	306.00
045600040000	12701 ST BERNARD DR	306.00
045610001000	12448 GREENLEAF WAY	306.00
045610002000	12432 GREENLEAF WAY	306.00
045610003000	12416 GREENLEAF WAY	306.00
045610004000	12398 GREENLEAF WAY	306.00
045610005000	12380 GREENLEAF WAY	306.00
045610006000	12362 GREENLEAF WAY	306.00
045610007000	12344 GREENLEAF WAY	306.00
045610008000	12326 GREENLEAF WAY	306.00
045610009000	12308 GREENLEAF WAY	306.00
045610011000	12292 GREENLEAF WAY	306.00
045610012000	12276 GREENLEAF WAY	306.00
045610013000	11260 GREENLEAF WAY	306.00
045610014000	12244 GREENLEAF WAY	306.00
045610015000	12228 GREENLEAF WAY	306.00
045610016000	12164 GREENLEAF WAY	306.00
045610017000	13716 HANSEL AVE	306.00
045610018000	13744 HANSEL AVE	306.00
045610020000	13768 HANSEL AVE	306.00
045610021000	13778 HANSEL AVE	306.00
045610022000	13788 HANSEL AVE	306.00
045610024000	13812 HANSEL AVE	306.00
045610025000	13824 HANSEL AVE	306.00
045610026000	13840 HANSEL AVE	306.00
045610027000	13854 HANSEL AVE	306.00
045610028000	13870 HANSEL AVE	306.00
045610029000	13878 HANSEL AVE	306.00
045610030000	13886 HANSEL AVE	306.00
045610031000	13896 HANSEL AVE	306.00
045610032000	13908 HANSEL AVE	306.00
045610033000	13922 HANSEL AVE	306.00
045610034000	13936 HANSEL AVE	306.00
045610035000	13935 HANSEL AVE	306.00
045610036000	13921 HANSEL AVE	306.00
045610037000	13907 HANSEL AVE	306.00
045610038000	13895 HANSEL AVE	306.00
045610039000	13881 HANSEL AVE	306.00
045610041000	13853 HANSEL AVE	306.00
045610042000	13839 HANSEL AVE	306.00
045610043000	13823 HANSEL AVE	306.00

TAHOE TRUCKEE SANITATION AGENCY
ANNUAL BILL REPORT

TIME- 9:22:26 USER-EMILY PRGM-BC0060R PAGE 446
DATE- 6/03/19 VRSN-052119

PARCEL	DESCRIPTION	ANNUAL AMOUNT
045610044000	13811 HANSEL AVE	306.00
045610045000	13797 HANSEL AVE	306.00
045610046000	12360 FALCON POINT PL	306.00
045620001000	12261 GREENLEAF WAY	306.00
045620002000	12245 GREENLEAF WAY	306.00
045620003000	12227 GREENLEAF WAY	306.00
045620004000	12209 GREENLEAF WAY	306.00
045620005000	12189 GREENLEAF WAY	306.00
045620006000	12171 GREENLEAF WAY	306.00
045620008000	12214 SCHUSSING WAY	306.00
045620010000	12240 SCHUSSING WAY	306.00
045620011000	13447 PATHWAY AVE	306.00
045620012000	13461 PATHWAY AVE	306.00
045620013000	13477 PATHWAY AVE	612.00
045620015000	13505 PATHWAY AVE	306.00
045620016000	13521 PATHWAY AVE	306.00
045620018000	13551 PATHWAY AVE	306.00
045620019000	13506 PATHWAY AVE	306.00
045620020000	13478 PATHWAY AVE	306.00
045620021000	13462 PATHWAY AVE	306.00
045620022000	12316 SCHUSSING WAY	306.00
045620023000	12355 SCHUSSING WAY	306.00
045620024000	12341 SCHUSSING WAY	306.00
045620025000	12315 SCHUSSING WAY	306.00
045620026000	12297 SCHUSSING WAY	306.00
045620027000	12279 SCHUSSING WAY	306.00
045620028000	12261 SCHUSSING WAY	306.00
045620030000	12221 SCHUSSING WAY	306.00
045620031000	12205 SCHUSSING WAY	306.00
045620032000	12390 ST BERNARD DR	306.00
045620033000	12404 ST BERNARD DR	306.00
045620034000	12416 ST BERNARD DR	306.00
045620035000	12430 ST BERNARD DR	306.00
045620036000	12442 ST BERNARD DR	306.00
045630001000	12508 ST BERNARD DR	306.00
045630002000	12494 ST BERNARD DR	306.00
045630004000	12470 ST BERNARD DR	306.00
045630005000	12460 ST BERNARD DR	306.00
045630006000	12450 ST BERNARD DR	306.00
045630007000	12429 ST BERNARD DR	306.00
045630008000	12441 ST BERNARD DR	306.00
045630010000	12469 ST BERNARD DR	306.00
045630011000	12481 ST BERNARD DR	306.00
045630012000	12507 ST BERNARD DR	306.00
045630013000	12519 ST BERNARD DR	306.00
045630014000	12535 ST BERNARD DR	306.00
045630016000	12559 ST BERNARD DR	306.00
045630017000	12573 ST BERNARD DR	306.00
045630018000	12292 BROOKSTONE DR	306.00

TAHOE TRUCKEE SANITATION AGENCY
ANNUAL BILL REPORT

TIME- 9:22:26 USER-EMILY PRGM-BC0060R PAGE 447
DATE- 6/03/19 VRSN-052119

PARCEL	DESCRIPTION	ANNUAL AMOUNT
045630019000	12278 BROOKSTONE DR	306.00
045630020000	12266 BROOKSTONE DR	306.00
045630022000	12240 BROOKSTONE DR	306.00
045630024000	12214 BROOKSTONE DR	306.00
045630026000	12188 BROOKSTONE DR	306.00
045630027000	12174 BROOKSTONE DR	306.00
045630028000	12162 BROOKSTONE DR	306.00
045630029000	12148 BROOKSTONE DR	306.00
045630030000	12136 BROOKSTONE DR	306.00
045630031000	12135 BROOKSTONE DR	306.00
045630032000	12155 BROOKSTONE DR	306.00
045630033000	12175 BROOKSTONE DR	306.00
045630034000	12187 BROOKSTONE DR	306.00
045630035000	12205 BROOKSTONE DR	306.00
045630036000	12225 BROOKSTONE DR	306.00
045630038000	12265 BROOKSTONE DR	306.00
045630039000	12277 BROOKSTONE DR	306.00
045640001000	12376 FALCON POINT PL	306.00
045640003000	12400 FALCON POINT PL	306.00
045640005000	12489 FALCON POINT PL	306.00
045640006000	12469 FALCON POINT PL	306.00
045640008000	12451 FALCON POINT PL	306.00
045640009000	12433 FALCON POINT PL	306.00
045640010000	12413 FALCON POINT PL	306.00
045640011000	12375 FALCON POINT PL	306.00
045640012000	13757 HANSEL AVE	306.00
045640013000	13743 HANSEL AVE	306.00
045640014000	13729 HANSEL AVE	306.00
045640015000	13715 HANSEL AVE	306.00
045640016000	13701 HANSEL AVE	306.00
045640017000	13687 HANSEL AVE	306.00
045640018000	13673 HANSEL AVE	306.00
045640019000	13659 HANSEL AVE	306.00
045640020000	13643 HANSEL AVE	306.00
045640021000	13627 HANSEL AVE	306.00
045640022000	13611 HANSEL AVE	306.00
045640023000	13595 HANSEL AVE	306.00
045640024000	13581 HANSEL AVE	306.00
045640026000	13576 HANSEL AVE	306.00
045640027000	13582 HANSEL AVE	306.00
045640028000	13596 HANSEL AVE	306.00
045640029000	13612 HANSEL AVE	306.00
045640030000	13628 HANSEL AVE	306.00
045640031000	13644 HANSEL AVE	306.00
045640032000	13660 HANSEL AVE	306.00
045640033000	13674 HANSEL AVE	306.00
045640034000	12452 FALCON POINT PL	306.00
045650001000	12186 SCHUSSING WAY	306.00
045650002000	12172 SCHUSSING WAY	306.00

TAHOE TRUCKEE SANITATION AGENCY
ANNUAL BILL REPORT

TIME- 9:22:26 USER-EMILY PRGM-BC0060R PAGE 448
DATE- 6/03/19 VRSN-052119

PARCEL	DESCRIPTION	ANNUAL AMOUNT
045650003000	12158 SCHUSSING WAY	306.00
045650004000	12144 SCHUSSING WAY	306.00
045650005000	12130 SCHUSSING WAY	306.00
045650006000	12116 SCHUSSING WAY	306.00
045650007000	12101 SCHUSSING WAY	306.00
045650008000	12115 SCHUSSING WAY	306.00
045650009000	12133 SCHUSSING WAY	306.00
045650010000	12153 SCHUSSING WAY	306.00
045650011000	12171 SCHUSSING WAY	306.00
045650012000	12187 SCHUSSING WAY	306.00
045650013000	12378 ST BERNARD DR	306.00
045650014000	12364 ST BERNARD DR	306.00
045650015000	12352 ST BERNARD DR	306.00
045650017000	12326 ST BERNARD DR	306.00
045650018000	12312 ST BERNARD DR	306.00
045650019000	12300 ST BERNARD DR	306.00
045650020000	12305 ST BERNARD DR	306.00
045650021000	12311 ST BERNARD DR	306.00
045650023000	12337 ST BERNARD DR	306.00
045650024000	12351 ST BERNARD DR	306.00
045650025000	12365 ST BERNARD DR	306.00
045650026000	12377 ST BERNARD DR	306.00
045650028000	12405 ST BERNARD DR	306.00
045660002000	12110 BROOKSTONE DR	306.00
045660003000	12096 BROOKSTONE DR	306.00
045660004000	12084 BROOKSTONE DR	306.00
045660005000	12070 BROOKSTONE DR	306.00
045660006000	12058 BROOKSTONE DR	306.00
045660007000	12044 BROOKSTONE DR	306.00
045660008000	12030 BROOKSTONE DR	306.00
045660009000	12016 BROOKSTONE DR	306.00
045660010000	12002 BROOKSTONE DR	306.00
045660011000	12119 BROOKSTONE DR	306.00
045660012000	12101 BROOKSTONE DR	306.00
045660013000	12085 BROOKSTONE DR	306.00
045660014000	12071 BROOKSTONE DR	306.00
045660015000	12057 BROOKSTONE DR	306.00
045660016000	12043 BROOKSTONE DR	306.00
045660017000	12029 BROOKSTONE DR	306.00
045660019000	12007 BROOKSTONE DR	306.00
045670003000	12508 FALCON POINT PL	306.00
045670004000	12526 FALCON POINT PL	306.00
045670005000	12546 FALCON POINT PL	306.00
045670008000	12573 FALCON POINT PL	306.00
045670009000	12563 FALCON POINT PL	306.00
045670010000	12553 FALCON POINT PL	306.00
045670011000	12543 FALCON POINT PL	306.00
045670012000	12525 FALCON POINT PL	306.00
045670015000	12050 ST BERNARD DR	306.00

TAHOE TRUCKEE SANITATION AGENCY
ANNUAL BILL REPORT

TIME- 9:22:26 USER-EMILY PRGM-BC0060R PAGE 449
DATE- 6/03/19 VRSN-052119

PARCEL	DESCRIPTION	ANNUAL AMOUNT
045670016000	12064 ST BERNARD DR	306.00
045670017000	12072 ST BERNARD DR	306.00
045670018000	13493 HANSEL AVE	306.00
045670019000	13511 HANSEL AVE	306.00
045670020000	13525 HANSEL AVE	306.00
045670021000	13539 HANSEL AVE	306.00
045670022000	13553 HANSEL AVE	306.00
045670023000	13567 HANSEL AVE	306.00
045670024000	13568 HANSEL AVE	306.00
045670025000	13554 HANSEL AVE	306.00
045670026000	13540 HANSEL AVE	306.00
045670027000	13526 HANSEL AVE	306.00
045670028000	13512 HANSEL AVE	306.00
045670030000	12470 FALCON POINT PL	306.00
045670031000	12490 FALCON POINT PL	306.00
045680002000	12088 SCHUSSING WAY	306.00
045680003000	12224 ST BERNARD DR	306.00
045680004000	12212 ST BERNARD DR	306.00
045680005000	12200 ST BERNARD DR	306.00
045680006000	12186 ST BERNARD DR	306.00
045680007000	12168 ST BERNARD DR	306.00
045680008000	12154 ST BERNARD DR	306.00
045680009000	12140 ST BERNARD DR	306.00
045680010000	13408 HANSEL AVE	306.00
045680011000	12155 ST BERNARD	306.00
045680012000	12169 ST BERNARD DR	306.00
045680014000	12195 ST BERNARD DR	306.00
045680015000	12205 ST BERNARD DR	306.00
045680016000	12215 ST BERNARD DR	306.00
045680017000	12225 SAINT BERNARD DR	306.00
045680019000	12012 SCHUSSING WAY	306.00
045680020000	11998 SCHUSSING WAY	306.00
045680021000	11984 SCHUSSING WAY	306.00
045680022000	11970 SCHUSSING WAY	306.00
045680023000	11956 SCHUSSING WAY	306.00
045680024000	11955 SCHUSSING WAY	306.00
045680025000	11969 SCHUSSING WAY	306.00
045680027000	11997 SCHUSSING WAY	306.00
045680028000	12011 SCHUSSING WAY	306.00
045680029000	12261 ST BERNARD DR	306.00
045680030000	12299 ST BERNARD DR	306.00
045680031000	12055 SCHUSSING WAY	306.00
045690001000	11988 BROOKSTONE DR	306.00
045690002000	11974 BROOKSTONE DR	306.00
045690003000	11960 BROOKSTONE DR	306.00
045690004000	11946 BROOKSTONE DR	306.00
045690005000	11932 BROOKSTONE DR	306.00
045690006000	11914 BROOKSTONE DR	306.00
045690007000	11898 BROOKSTONE DR	306.00

TAHOE TRUCKEE SANITATION AGENCY
ANNUAL BILL REPORT

TIME- 9:22:26 USER-EMILY PRGM-BC0060R PAGE 450
DATE- 6/03/19 VRSN-052119

PARCEL	DESCRIPTION	ANNUAL AMOUNT
045690008000	11884 BROOKSTONE DR	306.00
045690010000	11997 BROOKSTONE DR	306.00
045690011000	11987 BROOKSTONE DR	306.00
045690012000	11975 BROOKSTONE DR	306.00
045690013000	11939 BROOKSTONE DR	306.00
045690014000	11883 SCHUSSING WAY	306.00
045690015000	11869 SCHUSSING WAY	306.00
045690016000	11853 SCHUSSING WAY	306.00
045690017000	11839 SCHUSSING WAY	306.00
045690018000	11900 SCHUSSING WAY	306.00
045690020000	11897 BROOKSTONE DR	306.00
045690021000	11885 BROOKSTONE DR	306.00
045700001000	12604 FALCON POINT PL	306.00
045700004000	12652 FALCON POINT PL	306.00
045700005000	12670 FALCON POINT PL	306.00
045700006000	12688 FALCON POINT PL	306.00
045700007000	12706 FALCON POINT PL	306.00
045700008000	12724 FALCON POINT PL	306.00
045700009000	12740 FALCON POINT PL	306.00
045700011000	12739 FALCON POINT PL	306.00
045700012000	12705 FALCON POINT PL	306.00
045700013000	12693 FALCON POINT PL	306.00
045700014000	12681 FALCON POINT PL	306.00
045700015000	12669 FALCON POINT PL	306.00
045700016000	12659 FALCON POINT PL	306.00
045700017000	12647 FALCON POINT PL	306.00
045700018000	12635 FALCON POINT PL	306.00
045700019000	12619 FALCON POINT PL	306.00
045700020000	12603 FALCON POINT PL	306.00
045700022000	12583 FALCON POINT PL	306.00
045700024000	12022 ST BERNARD DR	306.00
045700025000	12008 ST BERNARD DR	306.00
045700026000	11994 ST BERNARD DR	306.00
045700027000	11980 ST BERNARD DR	306.00
045700028000	11964 ST BERNARD DR	306.00
045700029000	11948 ST BERNARD DR	306.00
045700030000	11932 ST BERNARD DR	306.00
045700031000	11916 ST BERNARD DR	306.00
045700032000	11900 ST BERNARD DR	306.00
045700033000	11884 ST BERNARD DR	306.00
045700034000	11868 ST BERNARD DR	306.00
045700035000	11852 ST BERNARD DR	306.00
045700039000	11979 ST BERNARD DR	306.00
045700040000	11995 ST BERNARD DR	306.00
045700041000	12003 ST BERNARD DR	306.00
045700042000	12013 ST BERNARD DR	306.00
045710001000	12023 ST BERNARD DR	306.00
045710002000	12035 ST BERNARD DR	306.00
045710003000	12055 ST BERNARD DR	306.00

TAHOE TRUCKEE SANITATION AGENCY
ANNUAL BILL REPORT

TIME- 9:22:26 USER-EMILY PRGM-BC0060R PAGE 451
DATE- 6/03/19 VRSN-052119

PARCEL	DESCRIPTION	ANNUAL AMOUNT
045710006000	13389 HANSEL AVE	306.00
045710007000	13373 HANSEL AVE	306.00
045710008000	13359 HANSEL AVE	306.00
045710009000	13343 HANSEL AVE	306.00
045710010000	13329 HANSEL AVE	306.00
045710011000	13311 HANSEL AVE	306.00
045710012000	12345 BENNETT FLAT RD	306.00
045710013000	12331 BENNETT FLAT RD	306.00
045710014000	12317 BENNETT FLAT RD	306.00
045710015000	12305 BENNETT FLAT RD	306.00
045710016000	12291 BENNETT FLAT RD	306.00
045710017000	12279 BENNETT FLAT RD	306.00
045710018000	12265 BENNETT FLAT RD	306.00
045710019000	12253 BENNETT FLAT RD	306.00
045710020000	12239 BENNETT FLAT RD	306.00
045710021000	12227 BENNETT FLAT RD	306.00
045710022000	12213 BENNETT FLAT RD	306.00
045710023000	12201 BENNETT FLAT RD	306.00
045710024000	12187 BENNETT FLAT RD	306.00
045710025000	12175 BENNETT FLAT RD	306.00
045710026000	12110 BENNETT FLAT RD	306.00
045710027000	12124 BENNETT FLAT RD	306.00
045710028000	12136 BENNETT FLAT RD	306.00
045710029000	12150 BENNETT FLAT RD	306.00
045710030000	12188 BENNETT FLAT RD	306.00
045710031000	12220 BENNETT FLAT RD	306.00
045710033000	12290 BENNETT FLAT RD	306.00
045710034000	12304 BENNETT FLAT RD	306.00
045710035000	12316 BENNETT FLAT RD	306.00
045710036000	12330 BENNETT FLAT RD	306.00
045710037000	12342 BENNETT FLAT RD	306.00
045710038000	13374 HANSEL AVE	306.00
045710041000	13344 HANSEL AVE	306.00
045720001000	11868 BROOKSTONE DR	306.00
045720002000	11852 BROOKSTONE DR	306.00
045720003000	11836 BROOKSTONE DR	306.00
045720004000	11820 BROOKSTONE DR	306.00
045720005000	11804 BRROKSTONE DR	306.00
045720006000	11788 BROOKSTONE DR	306.00
045720007000	11772 BROOKSTONE DR	306.00
045720008000	11756 BROOKSTONE DR	306.00
045720009000	11740 BROOKSTONE DR	306.00
045720011000	11867 BROOKSTONE DR	306.00
045720012000	11851 BROOKSTONE DR	306.00
045720013000	11835 BROOKSTONE DR	306.00
045720014000	11819 BROOKSTONE DR	306.00
045720015000	11805 BROOKSTONE DR	306.00
045720016000	11787 BROOKSTONE DR	306.00
045720017000	11771 BROOKSTONE DR	306.00

TAHOE TRUCKEE SANITATION AGENCY
ANNUAL BILL REPORT

TIME- 9:22:26 USER-EMILY PRGM-BC0060R PAGE 452
DATE- 6/03/19 VRSN-052119

PARCEL	DESCRIPTION	ANNUAL AMOUNT
045720018000	11755 BROOKSTONE DR	306.00
045720019000	11739 BROOKSTONE DR	306.00
045720020000	11723 BROOKSTONE DR	306.00
045730001000	11921 ST BERNARD DR	306.00
045730002000	11911 ST BERNARD DR	306.00
045730003000	11899 ST BERNARD DR	306.00
045730004000	11885 ST BERNARD DR	306.00
045730005000	11869 ST BERNARD DR	306.00
045730006000	11851 ST BERNARD DR	306.00
045730008000	12586 LAUSANNE WAY	306.00
045730009000	12600 LAUSANNE WAY	306.00
045730012000	12595 LAUSANNE WAY	306.00
045730013000	12613 LAUSANNE WAY	306.00
045730014000	13125 HANSEL AVE	306.00
045730015000	13201 HANSEL AVE	306.00
045730016000	13215 HANSEL AVE	306.00
045730017000	13231 HANSEL AVE	306.00
045730018000	13245 HANSEL AVE	306.00
045730019000	13261 HANSEL AVE	306.00
045730020000	13277 HANSEL AVE	306.00
045730021000	13295 HANSEL AVE	306.00
045730022000	13330 HANSEL AVE	306.00
045730023000	13312 HANSEL AVE	306.00
045730024000	13296 HANSEL AVE	306.00
045730025000	13278 HANSEL AVE	306.00
045730026000	13262 HANSEL AVE	306.00
045730027000	13246 HANSEL AVE	306.00
045730028000	13232 HANSEL AVE	306.00
045730029000	13216 HANSEL AVE	306.00
045730030000	13200 HANSEL AVE	306.00
045730031000	13182 HANSEL AVE	306.00
045730033000	11980 BENNETT FLAT RD	306.00
045730034000	11994 BENNETT FLAT RD	306.00
045730035000	12006 BENNETT FLAT RD	306.00
045730036000	12020 BENNETT FLAT RD	306.00
045730037000	12032 BENNETT FLAT RD	306.00
045730038000	12046 BENNETT FLAT RD	306.00
045730039000	12058 BENNETT FLAT RD	306.00
045730040000	12072 BENNETT FLAT RD	306.00
045730041000	12045 BENNETT FLAT RD	306.00
045730042000	12025 BENNETT FLAT RD	306.00
045730043000	12005 BENNETT FLAT RD	306.00
045730044000	11979 BENNETT FLAT RD	306.00
045740001000	12098 BENNETT FLAT RD	306.00
045740003000	12057 BENNETT FLAT RD	306.00
045740005000	12085 BENNETT FLAT RD	306.00
045740006000	12099 BENNETT FLAT RD	306.00
045740007000	12109 BENNETT FLAT RD	306.00
045740009000	12135 BENNETT FLAT RD	306.00

TAHOE TRUCKEE SANITATION AGENCY
ANNUAL BILL REPORT

TIME- 9:22:26 USER-EMILY PRGM-BC0060R PAGE 453
DATE- 6/03/19 VRSN-052119

PARCEL	DESCRIPTION	ANNUAL AMOUNT
045740011000	12161 BENNETT FLAT	306.00
045740012000	11979 LAUSANNE WAY	306.00
045740013000	11991 LAUSANNE WAY	306.00
045740014000	12003 LAUSANNE WAY	306.00
045740015000	12015 LAUSANNE WAY	306.00
045740017000	12041 LAUSANNE WAY	306.00
045740018000	12055 LAUSANNE WAY	306.00
045740019000	12069 LAUSANNE WAY	306.00
045740020000	12083 LAUSANNE WAY	306.00
045740021000	12095 LAUSANNE WAY	306.00
045740022000	12107 LAUSANNE WAY	306.00
045740023000	12119 LAUSANNE WAY	306.00
045740024000	12131 LAUSANNE WAY	306.00
045740025000	12092 LAUSANNE WAY	306.00
045740026000	12074 LAUSANNE WAY	306.00
045740027000	12056 LAUSANNE WAY	306.00
045740028000	12040 LAUSANNE WAY	306.00
045740029000	12028 LAUSANNE WAY	306.00
045740030000	12016 LAUSANNE WAY	306.00
045740031000	12004 LAUSANNE WAY	306.00
045740032000	11992 LAUSANNE WAY	306.00
045740033000	11980 LAUSANNE WAY	306.00
045740034000	11962 LAUSANNE WAY	306.00
045740035000	11944 LAUSANNE WAY	306.00
045740036000	11924 LAUSANNE WAY	306.00
045740037000	11904 LAUSANNE WAY	306.00
045740038000	11886 LAUSANNE WAY	306.00
045750001000	13115 HANSEL AVE	306.00
045750002000	13101 HANSEL AVE	306.00
045750003000	13091 HANSEL AVE	306.00
045750004000	13079 HANSEL AVE	306.00
045750005000	13162 HANSEL AVE	306.00
045750006000	13144 HANSEL AVE	306.00
045750007000	13126 HANSEL AVE	306.00
045750008000	13116 HANSEL AVE	306.00
045750009000	13102 HANSEL AVE	306.00
045750010000	13092 HANSEL AVE	306.00
045750011000	13080 HANSEL AVE	306.00
045750015000	12305 LAUSANNE WAY	306.00
045750016000	12291 LAUSANNE WAY	306.00
045750017000	12275 LAUSANNE WAY	306.00
045750018000	12259 LAUSANNE WAY	306.00
045750019000	12243 LAUSANNE WAY	306.00
045750020000	12227 LAUSANNE WAY	306.00
045750022000	11968 BENNETT FLAT RD	306.00
045750023000	11954 BENNETT FLAT RD	306.00
045750026000	11955 BENNETT FLAT RD	306.00
045750027000	12159 LAUSANNE WAY	306.00
045750028000	12160 LAUSANNE WAY	306.00

TAHOE TRUCKEE SANITATION AGENCY
ANNUAL BILL REPORT

TIME- 9:22:26 USER-EMILY PRGM-BC0060R PAGE 454
DATE- 6/03/19 VRSN-052119

PARCEL	DESCRIPTION	ANNUAL AMOUNT
045750029000	11891 BENNETT FLAT RD	306.00
045750030000	11866 BENNETT FLAT RD	306.00
045750031000	11880 BENNETT FLAT RD	306.00
045750032000	11892 BENNETT FLAT RD	306.00
045750033000	11904 BENNETT FLAT RD	306.00
045750034000	11922 BENNETT FLAT RD	306.00
045750035000	12234 LAUSANNE WAY	306.00
045750036000	12260 LAUSANNE WAY	306.00
045760002000	11675 BENNETT FLAT RD	306.00
045760003000	11683 BENNETT FLAT RD	306.00
045760004000	11691 BENNETT FLAT RD	306.00
045760006000	11707 BENNETT FLAT RD	306.00
045760007000	11721 BENNETT FLAT RD	306.00
045760008000	11735 BENNETT FLAT RD	306.00
045760010000	11761 BENNETT FLAT RD	306.00
045760011000	11775 BENNETT FLAT RD	306.00
045760012000	11789 BENNETT FLAT RD	306.00
045760013000	12108 LAUSANNE WAY	306.00
045760014000	11801 BENNETT FLAT RD	306.00
045760015000	12126 LAUSANNE WAY	306.00
045760016000	11815 BENNETT FLAT RD	306.00
045760017000	12142 LAUSANNE WAY	306.00
045760018000	11839 BENNETT FLAT RD	306.00
045760019000	11854 BENNETT FLAT RD	306.00
045760020000	11840 BENNETT FLAT RD	306.00
045760021000	11828 BENNETT FLAT RD	306.00
045760022000	11814 BENNETT FLAT RD	306.00
045760023000	11802 BENNETT FLAT RD	306.00
045760024000	11788 BENNETT FLAT RD	306.00
045760025000	11776 BENNETT FLAT RD	306.00
045760026000	11762 BENNETT FLAT RD	306.00
045760027000	11750 BENNETT FLAT RD	306.00
045760028000	11736 BENNETT FLAT RD	306.00
045760029000	11722 BENNETT FLAT RD	306.00
045760030000	11708 BENNETT FLAT RD	306.00
045760031000	11694 BENNETT FLAT RD	306.00
045760032000	11676 BENNETT FLAT RD	306.00
045770002000	12792 HIDDEN CIRCLE #1	306.00
045770003000	12792 HIDDEN CIRCLE #2	306.00
045770004000	12772 HIDDEN CIRCLE #1	306.00
045770005000	12772 HIDDEN CIRCLE #2	306.00
045770006000	12762 HIDDEN CIRCLE #1	306.00
045770007000	12762 HIDDEN CIRCLE #2	306.00
045770008000	12742 HIDDEN CIRCLE #1	306.00
045770009000	12742 HIDDEN CIRCLE #2	306.00
045770010000	12731 HIDDEN CIRCLE #1	306.00
045770011000	12731 HIDDEN CIRCLE #2	306.00
045770012000	12719 HIDDEN CIRCLE #1	306.00
045770013000	12719 HIDDEN CIRCLE #2	306.00

TAHOE TRUCKEE SANITATION AGENCY
ANNUAL BILL REPORT

TIME- 9:22:26 USER-EMILY PRGM-BC0060R PAGE 455
DATE- 6/03/19 VRSN-052119

PARCEL	DESCRIPTION	ANNUAL AMOUNT
045770014000	12709 HIDDEN CIRCLE #1	306.00
045770015000	12709 HIDDEN CIRCLE #2	306.00
045770016000	12698 HIDDEN CIRCLE #1	306.00
045770017000	12698 HIDDEN CIRCLE #2	306.00
045770018000	12688 HIDDEN CIRCLE #1	306.00
045770019000	12688 HIDDEN CIRCLE #2	306.00
045770020000	12678 HIDDEN CIRCLE #1	306.00
045770021000	12678 HIDDEN CIRCLE #2	306.00
045780001000	12792 HIDDEN CIRCLE #3	306.00
045780002000	12792 HIDDEN CIRCLE #4	306.00
045780003000	12772 HIDDEN CIRCLE #3	306.00
045780004000	12772 HIDDEN CIRCLE #4	306.00
045780005000	12762 HIDDEN CIRCLE #3	306.00
045780006000	12762 HIDDEN CIRCLE #4	306.00
045780007000	12742 HIDDEN CIRCLE #3	306.00
045780008000	12742 HIDDEN CIRCLE #4	306.00
045780009000	12731 HIDDEN CIRCLE #3	306.00
045780010000	12731 HIDDEN CIRCLE #4	306.00
045780011000	12719 HIDDEN CIRCLE #3	306.00
045780012000	12719 HIDDEN CIRCLE #4	306.00
045780013000	12709 HIDDEN CIRCLE #3	306.00
045780014000	12709 HIDDEN CIRCLE #4	306.00
045780015000	12698 HIDDEN CIRCLE #3	306.00
045780016000	12698 HIDDEN CIRCLE #4	306.00
045780017000	12688 HIDDEN CIRCLE #3	306.00
045780018000	12688 HIDDEN CIRCLE #4	306.00
045780019000	12678 HIDDEN CIRCLE #3	306.00
045780020000	12678 HIDDEN CIRCLE #4	306.00
045790003000	12768 ZURICH PL #1	306.00
045790004000	12768 ZURICH PL #2	306.00
045790006000	12788 ZURICH PL #1	306.00
045790007000	12788 ZURICH PL #2	306.00
045790008000	12788 ZURICH PL #3	306.00
045790009000	12788 ZURICH PL #4	306.00
045790012000	12812 ZURICH PL #1	306.00
045790013000	12812 ZURICH PL #2	306.00
045790014000	12812 ZURICH PL #3	306.00
045790015000	12812 ZURICH PL #4	306.00
045790016000	12812 ZURICH PL #5	306.00
045790018000	12826 ZURICH PL #1	306.00
045790019000	12826 ZURICH PL #2	306.00
045790020000	12826 ZURICH PL #3	306.00
045790021000	12826 ZURICH PL #4	306.00
045790023000	12834 ZURICH PL #1	306.00
045790024000	12834 ZURICH PL #2	306.00
045790025000	12834 ZURICH PL #3	306.00
045790026000	12834 ZURICH PL #4	306.00
045790029000	17356 NORTHWOODS BLVD	824.04
045790032000	12754 ZURICH PL #1	306.00

TAHOE TRUCKEE SANITATION AGENCY
ANNUAL BILL REPORT

TIME- 9:22:26 USER-EMILY PRGM-BC0060R PAGE 456
DATE- 6/03/19 VRSN-052119

PARCEL	DESCRIPTION	ANNUAL AMOUNT
045790033000	12754 ZURICH PL #2	306.00
045790034000	12754 ZURICH PL #3	306.00
045790035000	12754 ZURICH PL #4	306.00
046010001000	13969 NORTHWOODS BLVD	306.00
046010002000	14000 NORTHWOODS BLVD	306.00
046010003000	12418 SNOWPEAK WAY	306.00
046010004000	12434 SNOWPEAK WAY	306.00
046010005000	12450 SNOWPEAK WAY	306.00
046010006000	13986 NORTHWOODS BLVD	306.00
046010007000	13970 NORTHWOODS BLVD	306.00
046010008000	12464 SNOWPEAK WAY	306.00
046010009000	12478 SNOWPEAK WAY	306.00
046010010000	13954 NORTHWOODS BLVD	306.00
046010012000	12492 SNOWPEAK WAY	306.00
046010013000	12508 SNOWPEAK WAY	306.00
046010016000	12556 SNOWPEAK WAY	306.00
046010017000	12558 SNOWPEAK WAY	306.00
046010020000	12561 SNOWPEAK WAY	306.00
046010021000	12533 SNOWPEAK WAY	306.00
046010022000	12505 SNOWPEAK WAY	306.00
046010023000	12491 SNOWPEAK WAY	306.00
046010024000	12477 SNOWPEAK WAY	306.00
046010026000	12433 SNOWPEAK WAY	306.00
046020001000	13985 NORTHWOODS BLVD	306.00
046020002000	13999 NORTHWOODS BLVD	306.00
046020003000	14015 NORTHWOODS BLVD	306.00
046020004000	14029 NORTHWOODS BLVD	306.00
046020005000	14047 NORTHWOODS BLVD	306.00
046020006000	14061 NORTHWOODS BLVD	306.00
046020007000	14077 NORTHWOODS BLVD	306.00
046020008000	14091 NORTHWOODS BLVD	306.00
046020009000	14107 NORTHWOODS BLVD	306.00
046020014000	14136 NORTHWOODS BLVD	306.00
046020015000	14120 NORTHWOODS BLVD	306.00
046020016000	14106 NORTHWOODS BLVD	306.00
046020017000	14090 NORTHWOODS BLVD	306.00
046020018000	14076 NORTHWOODS BLVD	306.00
046020019000	14060 NORTHWOODS BLVD	306.00
046020020000	14046 NORTHWOODS BLVD	306.00
046020021000	14030 NORTHWOODS BLVD	306.00
046020022000	14016 NORTHWOODS BLVD	306.00
046020023000	12402 SNOWPEAK WAY	306.00
046020024000	12386 SNOWPEAK WAY	306.00
046020025000	12372 SNOWPEAK WAY	306.00
046020026000	12358 SNOWPEAK WAY	306.00
046020027000	12334 SNOWPEAK WAY	306.00
046020030000	12371 SNOWPEAK WAY	306.00
046020031000	12385 SNOWPEAK WAY	306.00
046020032000	12401 SNOWPEAK WAY	306.00

TAHOE TRUCKEE SANITATION AGENCY
ANNUAL BILL REPORT

TIME- 9:22:26 USER-EMILY PRGM-BC0060R PAGE 457
DATE- 6/03/19 VRSN-052119

PARCEL	DESCRIPTION	ANNUAL AMOUNT
046020033000	12417 SNOWPEAK WAY	306.00
046030003000	14600 SOLOMON WAY	306.00
046030004000	12475 VIKING WAY	306.00
046030005000	12465 VIKING WAY	306.00
046030007000	12445 VIKING WAY	306.00
046030008000	12435 VIKING WAY	306.00
046030009000	12425 VIKING WAY	306.00
046030010000	12409 VIKING WAY	306.00
046030011000	14275 NORTHWOODS BLVD	306.00
046030012000	14257 NORTHWOODS BLVD	306.00
046030014000	14241 NORTHWOODS BLVD	306.00
046030015000	14229 NORTHWOODS BLVD	306.00
046030016000	14219 NORTHWOODS BLVD	306.00
046030017000	14207 NORTHWOODS BLVD	306.00
046030018000	14195 NORTHWOODS BLVD	306.00
046030019000	14183 NORTHWOODS BLVD	306.00
046030020000	14152 NORTHWOODS BLVD	306.00
046030021000	14168 NORTHWOODS BLVD	306.00
046030022000	14182 NORTHWOODS BLVD	306.00
046030023000	14194 NORTHWOODS BLVD	306.00
046030024000	14206 NORTHWOODS BLVD	306.00
046030025000	14218 NORTHWOODS BLVD	306.00
046030026000	14230 NORTHWOODS BLVD	306.00
046030027000	14242 NORTHWOODS BLVD	306.00
046030029000	12202 SNOWPEAK WAY	306.00
046030030000	12226 SNOWPEAK WAY	306.00
046030031000	12238 SNOWPEAK WAY	306.00
046030032000	12250 SNOWPEAK WAY	306.00
046030033000	12272 SNOWPEAK WAY	306.00
046030034000	12282 SNOWPEAK WAY	306.00
046030035000	12994 SNOWPEAK WAY	306.00
046030036000	12304 SNOWPEAK WAY	306.00
046030037000	12316 SNOWPEAK WAY	306.00
046030038000	12343 SNOWPEAK WAY	306.00
046030039000	12315 SNOWPEAK WAY	306.00
046030040000	12303 SNOWPEAK WAY	306.00
046030041000	12295 SNOWPEAK WAY	306.00
046030042000	12281 SNOWPEAK WAY	306.00
046030043000	12271 SNOWPEAK WAY	306.00
046030044000	12249 SNOWPEAK WAY	306.00
046040003000	14886 SLALOM WAY	306.00
046040005000	14850 SLALOM WAY	306.00
046040006000	14830 SLALOM WAY	306.00
046040007000	14810 SLALOM WAY	306.00
046040008000	14790 SLALOM WAY	306.00
046040009000	14780 SLALOM WAY	306.00
046040010000	14770 SLALOM WAY	306.00
046040011000	14750 SLALOM WAY	306.00
046040012000	14732 SLALOM WAY	306.00

TAHOE TRUCKEE SANITATION AGENCY
ANNUAL BILL REPORT

TIME- 9:22:26 USER-EMILY PRGM-BC0060R PAGE 458
DATE- 6/03/19 VRSN-052119

PARCEL	DESCRIPTION	ANNUAL AMOUNT
046040013000	14714 SLALOM WAY	306.00
046040014000	14696 SLALOM WAY	306.00
046040015000	12486 VIKING WAY	306.00
046040016000	14697 SLALOM WAY	306.00
046040017000	14715 SLALOM WAY	306.00
046040018000	14733 SLALOM WAY	306.00
046040019000	14751 SLALOM WAY	306.00
046040021000	14791 SLALOM WAY	306.00
046040022000	14811 SLALOM WAY	306.00
046040023000	14831 SLALOM WAY	306.00
046040024000	14849 SLALOM WAY	306.00
046040025000	14867 SLALOM WAY	306.00
046040026000	14885 SLALOM WAY	306.00
046040027000	12278 VIKING WAY	306.00
046040029000	12306 VIKING WAY	306.00
046040030000	12320 VIKING WAY	306.00
046040031000	12334 VIKING WAY	306.00
046040032000	12364 VIKING WAY	306.00
046040033000	12394 VIKING WAY	306.00
046040034000	12426 VIKING WAY	306.00
046040035000	12456 VIKING WAY	306.00
046050003000	11710 SNOWPEAK WAY	306.00
046050005000	11750 SNOWPEAK WAY	306.00
046050006000	11770 SNOWPEAK WAY	306.00
046050007000	12120 VIKING WAY	306.00
046050008000	12136 VIKING WAY	306.00
046050009000	12154 VIKING WAY	306.00
046050010000	12170 VIKING WAY	306.00
046050011000	12188 VIKING WAY	306.00
046050012000	12204 VIKING WAY	306.00
046050013000	12222 VIKING WAY	306.00
046050014000	12203 VIKING WAY	306.00
046050015000	12187 VIKING WAY	306.00
046050016000	12169 VIKING WAY	306.00
046050017000	12153 VIKING WAY	306.00
046050018000	12135 VIKING WAY	306.00
046050019000	12119 VIKING WAY	306.00
046050020000	12101 VIKING WAY	306.00
046050021000	12085 VIKING WAY	306.00
046050022000	12067 VIKING WAY	306.00
046050023000	12395 VIKING WAY	306.00
046050024000	12369 VIKING WAY	306.00
046050025000	12365 VIKING WAY	306.00
046050026000	12335 VIKING WAY	306.00
046050027000	12317 VIKING WAY	306.00
046050028000	12291 VIKING WAY	306.00
046050029000	12245 VIKING WAY	306.00
046060002000	14291 NORTHWOODS BLVD	306.00
046060003000	14309 NORTHWOODS BLVD	306.00

TAHOE TRUCKEE SANITATION AGENCY
ANNUAL BILL REPORT

TIME- 9:22:26 USER-EMILY PRGM-BC0060R PAGE 459
DATE- 6/03/19 VRSN-052119

PARCEL	DESCRIPTION	ANNUAL AMOUNT
046060004000	14325 NORTHWOODS BLVD	306.00
046060005000	14343 NORTHWOODS BLVD	306.00
046060006000	12031 VIKING WAY	306.00
046060007000	12102 VIKING WAY	306.00
046060008000	12088 VIKING WAY	306.00
046060009000	12068 VIKING WAY	306.00
046060010000	12050 VIKING WAY	306.00
046060011000	14367 NORTHWOODS BLVD	306.00
046060012000	14416 NORTHWOODS BLVD	306.00
046060013000	14398 NORTHWOODS BLVD	306.00
046060014000	14378 NORTHWOODS BLVD	306.00
046060015000	14360 NORTHWOODS BLVD	306.00
046060016000	14344 NORTHWOODS BLVD	306.00
046060017000	14326 NORTHWOODS BLVD	306.00
046060018000	14310 NORTHWOODS BLVD	306.00
046060019000	14292 NORTHWOODS BLVD	306.00
046060020000	14276 NORTHWOODS BLVD	306.00
046060021000	14258 NORTHWOODS BLVD	306.00
046060022000	12190 SNOWPEAK WAY	306.00
046060023000	12178 SNOWPEAK WAY	306.00
046060024000	12166 SNOWPEAK WAY	306.00
046060026000	12138 SNOWPEAK WAY	306.00
046060027000	12124 SNOWPEAK WAY	306.00
046060028000	12112 SNOWPEAK WAY	306.00
046060029000	12100 SNOWPEAK WAY	306.00
046060030000	12088 SNOWPEAK WAY	306.00
046060031000	12101 SNOWPEAK WAY	306.00
046060032000	12113 SNOWPEAK WAY	306.00
046060033000	12125 SNOWPEAK WAY	306.00
046060034000	12151 SNOWPEAK WAY	306.00
046060035000	12165 SNOWPEAK WAY	306.00
046060036000	12177 SNOWPEAK WAY	306.00
046060037000	12189 SNOWPEAK WAY	306.00
046060039000	12225 SNOWPEAK WAY	306.00
046060040000	12237 SNOWPEAK WAY	306.00
046070001000	11749 SNOWPEAK WAY	306.00
046070003000	11791 SNOWPEAK WAY	306.00
046070004000	11805 SNOWPEAK WAY	306.00
046070005000	11819 SNOWPEAK WAY	306.00
046070006000	11833 SNOWPEAK WAY	306.00
046070007000	11847 SNOWPEAK WAY	306.00
046070009000	11970 RHINELAND AVE	306.00
046070010000	11956 RHINELAND AVE	306.00
046070011000	11940 RHINELAND AVE	306.00
046070013000	11909 RHINELAND AVE	306.00
046070014000	11925 RHINELAND AVE	306.00
046070016000	11955 RHINELAND AVE	306.00
046070017000	11913 SNOWPEAK WAY	306.00
046070018000	11956 SNOWPEAK WAY	306.00

TAHOE TRUCKEE SANITATION AGENCY
ANNUAL BILL REPORT

TIME- 9:22:26 USER-EMILY PRGM-BC0060R PAGE 460
DATE- 6/03/19 VRSN-052119

PARCEL	DESCRIPTION	ANNUAL AMOUNT
046070019000	11932 SNOWPEAK WAY	306.00
046070020000	11910 SNOWPEAK WAY	306.00
046070021000	11886 SNOWPEAK WAY	306.00
046070022000	11862 SNOWPEAK WAY	306.00
046070023000	11848 SNOWPEAK WAY	306.00
046070024000	11834 SNOWPEAK WAY	306.00
046070025000	11820 SNOWPEAK WAY	306.00
046070026000	11806 SNOWPEAK WAY	306.00
046070027000	11792 SNOWPEAK WAY	306.00
046080002000	11896 RHINELAND AVE	306.00
046080003000	11895 RHINELAND AVE	306.00
046080005000	14527 NORTHWOODS BLVD	306.00
046080006000	14513 NORTHWOODS BLVD	306.00
046080007000	14501 NORTHWOODS BLVD	306.00
046080008000	14487 NORTHWOODS BLVD	306.00
046080009000	14473 NORTHWOODS BLVD	306.00
046080010000	11978 SNOWPEAK WAY	306.00
046080011000	12000 SNOWPEAK WAY	306.00
046080012000	12087 SNOWPEAK WAY	306.00
046080013000	14478 MATTERHORN PL	306.00
046080014000	14477 MATTERHORN PL	306.00
046080015000	11983 SNOWPEAK WAY	306.00
046080016000	11967 SNOWPEAK WAY	306.00
046080017000	14474 NORTHWOODS BLVD	306.00
046080023000	14550 NORTHWOODS BLVD	306.00
046090002000	13330 SKISLOPE WAY	306.00
046090003000	13308 SKISLOPE WAY	306.00
046090004000	13288 SKISLOPE WAY	306.00
046090005000	13266 SKISLOPE WAY	306.00
046090007000	13271 SKISLOPE WAY	306.00
046090008000	13289 SKISLOPE WAY	306.00
046090009000	13307 SKISLOPE WAY	306.00
046090010000	13329 SKISLOPE WAY	306.00
046090011000	13339 SKISLOPE WAY	306.00
046090012000	13349 SKISLOPE WAY	306.00
046090013000	11864 RHINELAND AVE	306.00
046090014000	11848 RHINELAND AVE	306.00
046090015000	11832 RHINELAND AVE	306.00
046090016000	11816 RHINELAND AVE	306.00
046090017000	11800 RHINELAND AVE	306.00
046090020000	11750 RHINELAND AVE	306.00
046090021000	11761 RHINELAND AVE	306.00
046090022000	11773 RHINELAND AVE	306.00
046090023000	11785 RHINELAND AVE	306.00
046090024000	11799 RHINELAND AVE	306.00
046090025000	11815 RHINELAND AVE	306.00
046090027000	11845 RHINELAND AVE	306.00
046090029000	11865 RHINELAND AVE	306.00
046090030000	14549 NORTHWOODS BLVD	306.00

TAHOE TRUCKEE SANITATION AGENCY
ANNUAL BILL REPORT

TIME- 9:22:26 USER-EMILY PRGM-BC0060R PAGE 461
DATE- 6/03/19 VRSN-052119

PARCEL	DESCRIPTION	ANNUAL AMOUNT
046090031000	14563 NORTHWOODS BLVD	306.00
046090032000	14579 NORTHWOODS BLVD	306.00
046090034000	14609 NORTHWOODS BLVD	306.00
046090035000	14623 NORTHWOODS BLVD	306.00
046090036000	14639 NORTHWOODS BLVD	306.00
046090038000	14669 NORTHWOODS BLVD	306.00
046090039000	14670 NORTHWOODS BLVD	306.00
046090040000	14654 NORTHWOODS BLVD	306.00
046090041000	14640 NORTHWOODS BLVD	306.00
046090042000	14624 NORTHWOODS BLVD	306.00
046090043000	14610 NORTHWOODS BLVD	306.00
046090044000	14594 NORTHWOODS BLVD	306.00
046090045000	14582 NORTHWOODS BLVD	306.00
046090046000	14572 NORTHWOODS BLVD	306.00
046100001000	13246 SKISLOPE WAY	306.00
046100002000	13224 SKISLOPE WAY	306.00
046100003000	13202 SKISLOPE WAY	306.00
046100004000	13159 SKISLOPE WAY	306.00
046100008000	13245 SKISLOPE WAY	306.00
046100009000	11732 RHINELAND AVE	306.00
046100010000	11714 RHINELAND AVE	306.00
046100011000	11696 RHINELAND AVE	306.00
046100012000	11680 RHINELAND AVE	306.00
046100013000	11664 RHINELAND AVE	306.00
046100014000	11648 RHINELAND AVE	306.00
046100015000	11663 RHINELAND AVE	306.00
046100016000	11673 RHINELAND AVE	306.00
046100017000	11683 RHINELAND AVE	306.00
046100019000	11715 RHINELAND AVE	306.00
046100020000	11733 RHINELAND AVE	306.00
046100021000	11749 RHINELAND AVE	306.00
046100022000	14683 NORTHWOODS BLVD	306.00
046100024000	14713 NORTHWOODS BLVD	306.00
046100025000	14729 NORTHWOODS BLVD	306.00
046100026000	11765 NORSE	306.00
046100027000	14684 NORTHWOODS BLVD	306.00
046110001000	13180 SKISLOPE WAY	306.00
046110002000	13158 SKISLOPE WAY	306.00
046110003000	13136 SKISLOPE WAY	306.00
046110004000	13114 SKISLOPE WAY	306.00
046110006000	13076 SKISLOPE WAY	306.00
046120002000	13595 SKISLOPE WAY	306.00
046120003000	13579 SKISLOPE WAY	306.00
046120005000	13549 SKISLOPE WAY	306.00
046120006000	13535 SKISLOPE WAY	306.00
046120008000	13505 SKISLOPE WAY	306.00
046120010000	13475 SKISLOPE WAY	306.00
046120011000	13449 SKISLOPE WAY	306.00
046120012000	13443 SKISLOPE WAY	306.00

TAHOE TRUCKEE SANITATION AGENCY
ANNUAL BILL REPORT

TIME- 9:22:26 USER-EMILY PRGM-BC0060R PAGE 462
DATE- 6/03/19 VRSN-052119

PARCEL	DESCRIPTION	ANNUAL AMOUNT
046120013000	13425 SKISLOPE WAY	306.00
046120014000	13405 SKISLOPE WAY	306.00
046120015000	13406 SKISLOPE WAY	306.00
046120019000	13550 SKISLOPE WAY	306.00
046120020000	13596 SKISLOPE WAY	306.00
046120022000	13634 SKISLOPE WAY	306.00
046130001000	13617 SKISLOPE WAY	306.00
046130002000	13659 SKISLOPE WAY	306.00
046130003000	13679 SKISLOPE WAY	306.00
046130006000	13749 SKISLOPE WAY	306.00
046130007000	13769 SKISLOPE WAY	306.00
046130009000	13770 SKISLOPE WAY	306.00
046130012000	13702 SKISLOPE WAY	306.00
046130014000	13658 SKISLOPE WAY	306.00
046140001000	13813 SKISLOPE WAY	306.00
046140002000	13837 SKISLOPE WAY	306.00
046140003000	13861 SKISLOPE WAY	306.00
046140004000	13899 SKISLOPE WAY	306.00
046140006000	13925 SKISLOPE WAY	306.00
046140007000	13937 SKISLOPE WAY	306.00
046140008000	13949 SKISLOPE WAY	306.00
046140009000	13948 SKISLOPE WAY	306.00
046140010000	13924 SKISLOPE WAY	306.00
046140012000	13862 SKISLOPE WAY	306.00
046140013000	13836 SKISLOPE WAY	306.00
046140014000	13814 SKISLOPE WAY	306.00
046140015000	13792 SKISLOPE WAY	306.00
046150001000	14326 SKISLOPE WAY	306.00
046150003000	14290 SKISLOPE WAY	306.00
046150006000	14240 SKISLOPE WAY	306.00
046150007000	14222 SKISLOPE WAY	306.00
046150008000	14204 SKISLOPE WAY	306.00
046150010000	14221 SKISLOPE WAY	306.00
046150011000	14239 SKISLOPE WAY	306.00
046150012000	14259 SKISLOPE WAY	306.00
046150014000	14291 SKISLOPE WAY	306.00
046150015000	14309 SKISLOPE WAY	306.00
046150016000	14325 SKISLOPE WAY	306.00
046150018000	13979 SKISLOPE WAY	306.00
046150020000	14019 SKISLOPE WAY	306.00
046150021000	14035 SKISLOPE WAY	306.00
046150022000	14049 SKISLOPE WAY	306.00
046150023000	14065 SKISLOPE WAY	306.00
046150024000	14115 SKISLOPE WAY	306.00
046150025000	14090 SKISLOPE WAY	306.00
046150028000	14020 SKISLOPE WAY	306.00
046150029000	13996 SKISLOPE WAY	306.00
046150030000	13972 SKISLOPE WAY	306.00
046160003000	14668 SKISLOPE WAY	306.00

TAHOE TRUCKEE SANITATION AGENCY
ANNUAL BILL REPORT

TIME- 9:22:26 USER-EMILY PRGM-BC0060R PAGE 463
DATE- 6/03/19 VRSN-052119

PARCEL	DESCRIPTION	ANNUAL AMOUNT
046160004000	14682 SKISLOPE WAY	306.00
046160005000	14344 SKISLOPE WAY	306.00
046160010000	14450 SKISLOPE WAY	306.00
046160011000	14476 SKISLOPE WAY	306.00
046160013000	14526 SKISLOPE WAY	306.00
046160014000	14499 SKISLOPE WAY	306.00
046160016000	14475 SKISLOPE WAY	306.00
046160018000	14449 SKISLOPE WAY	306.00
046160020000	14411 SKISLOPE WAY	306.00
046160021000	14403 SKISLOPE WAY	306.00
046160022000	14395 SKISLOPE WAY	306.00
046160023000	14379 SKISLOPE WAY	306.00
046160024000	14359 SKISLOPE WAY	306.00
046160025000	14345 SKISLOPE WAY	306.00
046170002000	14925 SKISLOPE WAY	306.00
046170003000	14905 SKISLOPE WAY	306.00
046170005000	14696 SKISLOPE WAY	306.00
046170006000	14710 SKISLOPE WAY	306.00
046170008000	14742 SKISLOPE WAY	306.00
046170009000	14758 SKISLOPE WAY	306.00
046170010000	14772 SKISLOPE WAY	306.00
046170011000	14786 SKISLOPE WAY	306.00
046170012000	14800 SKISLOPE WAY	306.00
046170013000	14814 SKISLOPE WAY	306.00
046170015000	14904 SKISLOPE WAY	306.00
046170016000	14924 SKISLOPE WAY	306.00
046170017000	14942 SKISLOPE WAY	306.00
046180002000	15127 SKISLOPE WAY	306.00
046180003000	15105 SKISLOPE WAY	306.00
046180004000	15091 SKISLOPE WAY	306.00
046180005000	15071 SKISLOPE WAY	306.00
046180006000	15051 SKISLOPE WAY	306.00
046180007000	15031 SKISLOPE WAY	306.00
046180008000	15009 SKISLOPE WAY	306.00
046180010000	14965 SKISLOPE WAY	306.00
046180011000	14960 SKISLOPE WAY	306.00
046180013000	15074 SKISLOPE WAY	306.00
046180017000	15550 GLACIER WAY	306.00
046180019000	15580 GLACIER WAY	306.00
046180023000	15543 GLACIER WAY	306.00
046180024000	15531 GLACIER WAY	306.00
046180025000	15519 GLACIER WAY	306.00
046190001000	15375 SKISLOPE WAY	306.00
046190003000	15339 SKISLOPE WAY	306.00
046190004000	15311 SKISLOPE WAY	306.00
046190005000	15289 SKISLOPE WAY	306.00
046190006000	15261 SKISLOPE WAY	306.00
046190007000	15249 SKISLOPE WAY	306.00
046190008000	15235 SKISLOPE WAY	306.00

TAHOE TRUCKEE SANITATION AGENCY
ANNUAL BILL REPORT

TIME- 9:22:26 USER-EMILY PRGM-BC0060R PAGE 464
DATE- 6/03/19 VRSN-052119

PARCEL	DESCRIPTION	ANNUAL AMOUNT
046190010000	15189 SKISLOPE WAY	306.00
046190012000	15149 SKISLOPE WAY	306.00
046190014000	15204 SKISLOPE WAY	306.00
046190017000	15288 SKISLOPE WAY	306.00
046190018000	15312 SKISLOPE WAY	306.00
046190021000	15376 SKISLOPE WAY	306.00
046200004000	15529 SKISLOPE WAY	306.00
046210001000	15660 SKISLOPE WAY	306.00
046210003000	15628 SKISLOPE WAY	306.00
046210006000	15576 SKISLOPE WAY	306.00
046210008000	15559 SKISLOPE WAY	306.00
046210009000	15576 SKISLOPE WAY	306.00
046210010000	15595 SKISLOPE WAY	306.00
046210011000	15603 SKISLOPE WAY	306.00
046210013000	15629 SKISLOPE WAY	306.00
046210014000	15645 SKISLOPE WAY	306.00
046220011000	12344 BEAR MEADOWS CT	306.00
046220016000	12258 BEAR MEADOWS CT	306.00
046220017000	12248 BEAR MEADOWS CT	306.00
046220018000	12236 BEAR MEADOWS CT	306.00
046220019000	12251 BEAR MEADOWS CT	306.00
046220020000	12263 BEAR MEADOWS CT	306.00
046220021000	12295 BEAR MEADOWS CT	306.00
046220022000	12313 BEAR MEADOWS CT	306.00
046220023000	12370 BEAR MEADOWS CT	306.00
046220024000	12358 BEAR MEADOWS CT	306.00
046220027000	12274 BEAR MEADOWS CT	306.00
046220030000	12318 BEAR MEADOWS CT	306.00
046220031000	12296 BEAR MEADOWS CT	306.00
046220033000	12617 BEAR MEADOWS CT #1	306.00
046220034000	12617 BEAR MEADOWS CT #2	306.00
046220035000	12617 BEAR MEADOWS CT #3	306.00
046220036000	12617 BEAR MEADOWS CT #4	306.00
046220038000	12541 BEAR MEADOWS CT #1	306.00
046220039000	12541 BEAR MEADOWS CT #2	306.00
046220040000	12541 BEAR MEADOWS CT #3	306.00
046220041000	12541 BEAR MEADOWS CT #4	306.00
046220043000	12465 BEAR MEADOWS CT #1	306.00
046220044000	12465 BEAR MEADOWS CT #2	306.00
046220045000	12465 BEAR MEADOWS CT #3	306.00
046220046000	12465 BEAR MEADOWS CT #4	306.00
046220048000	16606 SKISLOPE WAY	306.00
046220049000	16606 SKISLOPE WAY	306.00
046220050000	16606 SKISLOPE WAY	306.00
046220051000	16606 SKISLOPE WAY	306.00
046230001000	16304 SKISLOPE WAY	306.00
046230007000	16474 SKISLOPE WAY	306.00
046230009000	16359 SKISLOPE WAY	306.00
046230010000	16341 SKISLOPE WAY	306.00

TAHOE TRUCKEE SANITATION AGENCY
ANNUAL BILL REPORT

TIME- 9:22:26 USER-EMILY PRGM-BC0060R PAGE 465
DATE- 6/03/19 VRSN-052119

PARCEL	DESCRIPTION	ANNUAL AMOUNT
046230011000	16323 SKISLOPE WAY	306.00
046230012000	16305 SKISLOPE WAY	306.00
046230014000	16366 SKISLOPE WAY	306.00
046230015000	16364 SKISLOPE WAY	306.00
046230016000	16362 SKISLOPE WAY	306.00
046230017000	16360 SKISLOPE WAY	306.00
046230019000	16418 SKISLOPE WAY #1	306.00
046230020000	16418 SKISLOPE WAY #2	306.00
046230021000	16418 SKISLOPE WAY #3	306.00
046230022000	16388 SKISLOPE WAY #1	306.00
046230023000	16388 SKISLOPE WAY #2	306.00
046230024000	16388 SKISLOPE WAY #3	306.00
046230025000	16388 SKISLOPE WAY #4	306.00
046230028000	16446 SKISLOPE WAY #1	306.00
046230029000	16446 SKISLOPE WAY #2	306.00
046230030000	16446 SKISLOPE WAY #3	306.00
046230031000	16446 SKISLOPE WAY #4	306.00
046230032000	16383 SKISLOPE WAY	306.00
046230033000	16415 SKISLOPE WAY	306.00
046230034000	16429 SKISLOPE WAY	306.00
046230035000	16443 SKISLOPE WAY	306.00
046230036000	16457 SKISLOPE WAY	306.00
046230037000	16475 SKISLOPE WAY	306.00
046230038000	16489 SKISLOPE WAY	306.00
046230039000	16505 SKISLOPE WAY	306.00
046230040000	16525 SKISLOPE WAY	306.00
046230041000	16547 SKISLOPE WAY	306.00
046240001000	16152 SKISLOPE WAY	306.00
046240003000	16188 SKISLOPE WAY	306.00
046240005000	16228 SKISLOPE WAY	306.00
046240007000	16268 SKISLOPE WAY	306.00
046240010000	16273 SKISLOPE WAY	306.00
046240012000	16249 SKISLOPE WAY	306.00
046240014000	16209 SKISLOPE WAY	306.00
046240015000	16189 SKISLOPE WAY	306.00
046240016000	16169 SKISLOPE WAY	306.00
046240017000	16151 SKISLOPE WAY	306.00
046240018000	16133 SKISLOPE WAY	306.00
046270001000	16778 SKISLOPE WAY	306.00
046270013000	16777 SKISLOPE WAY	306.00
046270014000	16807 SKISLOPE WAY	306.00
046270016000	16877 SKISLOPE WAY	306.00
046270017000	16887 SKISLOPE WAY	306.00
046270018000	16742 SKISLOPE WAY U1	306.00
046270019000	16744 SKISLOPE WAY U2	306.00
046270020000	16746 SKISLOPE WAY U3	306.00
046270023000	16754 SKISLOPE WAY	306.00
046270024000	16752 SKISLOPE WAY	306.00
046270027000	16695 SKISLOPE WAY #1	306.00

TAHOE TRUCKEE SANITATION AGENCY
ANNUAL BILL REPORT

TIME- 9:22:26 USER-EMILY PRGM-BC0060R PAGE 466
DATE- 6/03/19 VRSN-052119

PARCEL	DESCRIPTION	ANNUAL AMOUNT
046270028000	16695 SKISLOPE WAY #2	306.00
046270029000	16695 SKISLOPE WAY #3	306.00
046270030000	16695 SKISLOPE WAY #4	306.00
046270033000	16680 SKISLOPE WAY #1	306.00
046270034000	16680 SKISLOPE WAY #2	306.00
046270035000	16680 SKISLOPE WAY #3	306.00
046270036000	16680 SKISLOPE WAY #4	306.00
046270037000	16680 SKISLOPE WAY #5	306.00
046270039000	16696 SKISLOPE WAY	306.00
046270040000	16696 SKISLOPE WAY #2	306.00
046270041000	16696 SKISLOPE WAY #3	306.00
046270042000	16696 SKISLOPE WAY #4	306.00
046270044000	16749 SKISLOPE WAY	306.00
046270045000	16749 SKISLOPE WAY #2	306.00
046270046000	16749 SKISLOPE WAY #3	306.00
046270047000	16749 SKISLOPE WAY #4	306.00
046270049000	16644 SKISLOPE WAY #A	306.00
046270050000	16644 SKISLOPE WAY #B	306.00
046270051000	16644 SKISLOPE WAY #3	306.00
046270053000	16626 SKISLOPE WAY #1	306.00
046270054000	16626 SKISLOPE WAY #2	306.00
046270055000	16626 SKISLOPE WAY #3	306.00
046270056000	16626 SKISLOPE WAY #4	306.00
046270058000	16725 SKISLOPE WAY UNIT 1	306.00
046270059000	16725 SKISLOPE WAY #2	306.00
046270060000	16725 SKISLOPE WAY UNIT 3	306.00
046270061000	16725 SKISLOPE WAY UNIT 4	306.00
046270062000	16725 SKISLOPE WAY UNIT 5	306.00
046280001000	12420 SPRINGBROOK PL	306.00
046280002000	12404 SPRINGBROOK PL	306.00
046280003000	12392 SPRINGBROOK PL	306.00
046280005000	12368 SPRINGBROOK PL	306.00
046280006000	12356 SPRINGBROOK PL	306.00
046280007000	12344 SPRINGBROOK PL	306.00
046280008000	16891 SKISLOPE WAY	306.00
046280009000	16905 SKISLOPE WAY	306.00
046280010000	16919 SKISLOPE WAY	306.00
046280011000	16933 SKISLOPE WAY	306.00
046280012000	16947 SKISLOPE WAY	306.00
046280013000	16961 SKISLOPE WAY	306.00
046280014000	16975 SKISLOPE WAY	306.00
046280015000	16987 SKISLOPE WAY	306.00
046280016000	17001 SKISLOPE WAY	306.00
046280017000	17013 SKISLOPE WAY	306.00
046280018000	17027 SKISLOPE WAY	306.00
046280019000	17039 SKISLOPE WAY	306.00
046280020000	17053 SKISLOPE WAY	306.00
046280021000	17080 SKISLOPE WAY	306.00
046280022000	17054 SKISLOPE WAY	306.00

TAHOE TRUCKEE SANITATION AGENCY
ANNUAL BILL REPORT

TIME- 9:22:26 USER-EMILY PRGM-BC0060R PAGE 467
DATE- 6/03/19 VRSN-052119

PARCEL	DESCRIPTION	ANNUAL AMOUNT
046280024000	17012 SKISLOPE WAY	306.00
046280025000	16986 SKISLOPE WAY	306.00
046280027000	12379 SPRINGBROOK PL	306.00
046280028000	12393 SPRINGBROOK PL	306.00
046280029000	12421 SPRINGBROOK PL	306.00
046280031000	12533 SPRINGBROOK PL	306.00
046290001000	12361 STOCKHOLM WAY	306.00
046290004000	12385 STOCKHOLM WAY	306.00
046290005000	12391 STOCKHOLM WAY	306.00
046290006000	12397 STOCKHOLM WAY	306.00
046290007000	15278 ALDER CREEK RD	306.00
046290008000	15260 ALDER CREEK RD	306.00
046290009000	15242 ALDER CREEK RD	306.00
046290010000	15226 ALDER CREEK RD	306.00
046290011000	15208 ALDER CREEK RD	306.00
046290012000	15190 ALDER CREEK RD	306.00
046290013000	15174 ALDER CREEK RD	306.00
046290014000	15156 ALDER CREEK RD	306.00
046290015000	15138 ALDER CREEK RD	306.00
046290016000	15104 ALDER CREEK RD	306.00
046290017000	15086 ALDER CREEK RD	306.00
046290018000	15070 ALDER CREEK RD	306.00
046290019000	12476 SPRINGBROOK PL	306.00
046290021000	12438 SPRINGBROOK PL	306.00
046290022000	15175 ALDER CREEK RD	306.00
046290024000	15137 ALDER CREEK RD	306.00
046290025000	15121 ALDER CREEK RD	306.00
046290026000	15105 ALDER CREEK RD	306.00
046290027000	15085 ALDER CREEK RD	306.00
046290028000	15069 ALDER CREEK RD	306.00
046300001000	12505 STOCKHOLM WAY	306.00
046300002000	12475 STOCKHOLM WAY	306.00
046300004000	12449 STOCKHOLM WAY	306.00
046300005000	12435 STOCKHOLM WAY	306.00
046300006000	15052 ALDER CREEK RD	306.00
046300008000	15018 ALDER CREEK RD	306.00
046300009000	15002 ALDER CREEK RD	306.00
046300010000	14986 ALDER CREEK RD	306.00
046300011000	14970 ALDER CREEK RD	306.00
046300012000	14954 ALDER CREEK RD	306.00
046300013000	14938 ALDER CREEK RD	306.00
046300014000	14922 ALDER CREEK RD	306.00
046300015000	14904 ALDER CREEK RD	306.00
046300016000	14839 ALDER CREEK RD	306.00
046300017000	14855 ALDER CREEK RD	306.00
046300018000	14871 ALDER CREEK RD	306.00
046300019000	14887 ALDER CREEK RD	306.00
046300020000	14903 ALDER CREEK RD	306.00
046300021000	14921 ALDER CREEK RD	306.00

TAHOE TRUCKEE SANITATION AGENCY
ANNUAL BILL REPORT

TIME- 9:22:26 USER-EMILY PRGM-BC0060R PAGE 468
DATE- 6/03/19 VRSN-052119

PARCEL	DESCRIPTION	ANNUAL AMOUNT
046300022000	15001 ALDER CREEK RD	306.00
046300023000	15015 ALDER CREEK RD	306.00
046300024000	15025 ALDER CREEK DR	306.00
046300025000	12511 FJORD RD	306.00
046300026000	15051 ALDER CREEK RD	306.00
046310001000	12636 STOCKHOLM WAY	306.00
046310003000	12606 STOCKHOLM WAY	306.00
046310004000	12590 STOCKHOLM WAY	306.00
046310005000	12576 STOCKHOLM WAY	306.00
046310006000	12679 STOCKHOLM WAY	306.00
046310007000	12665 STOCKHOLM WAY	306.00
046310009000	12619 STOCKHOLM WAY	306.00
046310010000	12605 STOCKHOLM WAY	306.00
046310011000	12589 STOCKHOLM WAY	306.00
046310012000	12575 STOCKHOLM WAY	306.00
046310014000	12541 STOCKHOLM WAY	306.00
046310015000	12531 STOCKHOLM WAY	306.00
046310016000	12523 STOCKHOLM WAY	306.00
046310018000	14758 ALDER CREEK RD	306.00
046310019000	14774 ALDER CREEK RD	306.00
046310020000	14792 ALDER CREEK RD	306.00
046310021000	14808 ALDER CREEK RD	306.00
046310022000	14824 ALDER CREEK RD	306.00
046310023000	14840 ALDER CREEK DR	306.00
046310024000	14856 ALDER CREEK RD	306.00
046310025000	14888 ALDER CREEK RD	306.00
046310026000	14709 ALDER CREEK RD	306.00
046310027000	14725 ALDER CREEK RD	306.00
046310028000	14741 ALDER CREEK RD	306.00
046310029000	14757 ALDER CREEK RD	306.00
046310030000	14765 ALDER CREEK RD	306.00
046310031000	14773 ALDER CREEK RD	306.00
046310033000	14799 ALDER CREEK RD	306.00
046310035000	14817 ALDER CREEK RD	306.00
046310036000	14827 ALDER CREEK RD	306.00
046320001000	12650 STOCKHOLM WAY	306.00
046320002000	12666 STOCKHOLM WAY	306.00
046320004000	12698 STOCKHOLM WAY	306.00
046320005000	12712 STOCKHOLM WAY	306.00
046320006000	12728 STOCKHOLM WAY	306.00
046320007000	12742 STOCKHOLM WAY	306.00
046320008000	12758 STOCKHOLM WAY	306.00
046320011000	12802 STOCKHOLM WAY	306.00
046320012000	12817 STOCKHOLM WAY	306.00
046320013000	12801 STOCKHOLM WAY	306.00
046320014000	12787 STOCKHOLM WAY	306.00
046320015000	12771 STOCKHOLM WAY	306.00
046320016000	12757 STOCKHOLM WAY	306.00
046320017000	12741 STOCKHOLM WAY	306.00

TAHOE TRUCKEE SANITATION AGENCY
ANNUAL BILL REPORT

TIME- 9:22:26 USER-EMILY PRGM-BC0060R PAGE 469
DATE- 6/03/19 VRSN-052119

PARCEL	DESCRIPTION	ANNUAL AMOUNT
046320018000	12727 STOCKHOLM WAY	306.00
046320019000	12711 STOCKHOLM WAY	306.00
046320020000	12703 STOCKHOLM WAY	306.00
046320021000	12697 STOCKHOLM WAY	306.00
046320024000	14694 ALDER CREEK RD	306.00
046320025000	14678 ALDER CREEK RD	306.00
046320026000	14662 ALDER CREEK RD	306.00
046320027000	14644 ALDER CREEK RD	306.00
046320028000	14628 ALDER CREEK RD	306.00
046320029000	14612 ALDER CREEK RD	306.00
046320030000	14596 ALDER CREEK RD	306.00
046320031000	14580 ALDER CREEK RD	306.00
046320032000	14564 ALDER CREEK RD	306.00
046320033000	14595 ALDER CREEK RD	306.00
046320034000	14611 ALDER CREEK RD	306.00
046320035000	14627 ALDER CREEK RD	306.00
046320036000	14645 ALDER CREEK RD	306.00
046320037000	14661 ALDER CREEK RD	306.00
046320038000	14677 ALDER CREEK RD	306.00
046320039000	14695 ALDER CREEK RD	306.00
046330001000	15450 ALDER CREEK RD	306.00
046330002000	15434 ALDER CREEK RD	306.00
046330004000	15398 ALDER CREEK RD	306.00
046330006000	15364 ALDER CREEK DR	306.00
046330007000	15346 ALDER CREEK RD	306.00
046330008000	15330 ALDER CREEK RD	306.00
046330009000	15312 ALDER CREEK RD	306.00
046330010000	15294 ALDER CREEK RD	306.00
046330011000	12609 PARSENN RD	306.00
046330012000	12627 PARSENN RD	306.00
046330014000	12235 STOCKHOLM WAY	306.00
046330015000	12255 STOCKHOLM WAY	306.00
046330016000	12275 STOCKHOLM WAY	306.00
046330017000	12295 STOCKHOLM WAY	306.00
046330018000	12317 STOCKHOLM WAY	306.00
046330019000	12349 STOCKHOLM WAY	306.00
046330021000	12707 PARSENN RD	306.00
046330022000	12693 PARSENN RD	306.00
046330023000	12679 PARSENN RD	306.00
046330026000	12256 STOCKHOLM WAY	306.00
046330027000	12276 STOCKHOLM WAY	306.00
046330028000	12296 STOCKHOLM WAY	306.00
046330029000	12318 STOCKHOLM WAY	306.00
046330030000	12350 STOCKHOLM WAY	306.00
046330031000	12386 STOCKHOLM WAY	306.00
046330034000	12476 STOCKHOLM WAY	306.00
046330035000	12506 STOCKHOLM WAY	306.00
046330036000	12524 STOCKHOLM WAY	306.00
046330037000	12540 STOCKHOLM WAY	306.00

TAHOE TRUCKEE SANITATION AGENCY
ANNUAL BILL REPORT

TIME- 9:22:26 USER-EMILY PRGM-BC0060R PAGE 470
DATE- 6/03/19 VRSN-052119

PARCEL	DESCRIPTION	ANNUAL AMOUNT
046340001000	15596 ALDER CREEK RD	306.00
046340002000	15582 ALDER CREEK RD	306.00
046340003000	15568 ALDER CREEK RD	306.00
046340004000	15554 ALDER CREEK RD	306.00
046340005000	15540 ALDER CREEK RD	306.00
046340006000	15454 WOLFGANG RD	306.00
046340008000	15445 WOLFGANG RD	306.00
046340009000	15425 WOLFGANG RD	306.00
046340010000	15407 WOLFGANG RD	306.00
046340011000	12591 PARSENN RD	306.00
046340012000	15400 WOLFGANG RD	306.00
046340013000	15388 WOLFGANG RD	306.00
046340014000	15360 WOLFGANG RD	306.00
046340015000	15344 WOLFGANG RD	306.00
046340017000	15329 WOLFGANG RD	306.00
046340019000	15359 WOLFGANG RD	306.00
046340021000	15389 WOLFGANG RD	306.00
046340022000	12534 PARSENN RD	306.00
046340023000	12548 PARSENN RD	306.00
046340024000	12576 PARSENN RD	306.00
046340025000	12590 PARSENN RD	306.00
046340026000	12626 PARSENN RD	306.00
046340027000	12706 PARSENN RD	306.00
046340028000	12722 PARSENN RD	306.00
046340029000	12760 PARSENN RD	306.00
046340030000	12780 PARSENN RD	306.00
046340031000	12798 PARSENN RD	306.00
046340032000	12749 PINNACLE LOOP	306.00
046340033000	12735 PINNACLE LOOP	306.00
046340034000	12721 PINNACLE LOOP	306.00
046340035000	12707 PINNACLE LOOP	306.00
046340036000	12734 PINNACLE LOOP	306.00
046340037000	12766 PINNACLE LOOP	306.00
046340038000	12810 PINNACLE LOOP	306.00
046340039000	12821 PINNACLE LOOP	306.00
046340040000	12809 PINNACLE LOOP	306.00
046340041000	12801 PINNACLE LOOP	306.00
046340042000	12781 PINNACLE LOOP	306.00
046340043000	12821 PARSENN RD	306.00
046340044000	12783 PARSENN RD	306.00
046340045000	12769 PARSENN RD	306.00
046340046000	12755 PARSENN RD	306.00
046340047000	12739 PARSENN RD	306.00
046340048000	12666 PARSENN RD	306.00
046350001000	15711 ALDER CREEK RD	306.00
046350002000	15679 ALDER CREEK RD	306.00
046350003000	15665 ALDER CREEK RD	306.00
046350004000	15651 ALDER CREEK RD	306.00
046350005000	15639 ALDER CREEK RD	306.00

TAHOE TRUCKEE SANITATION AGENCY
ANNUAL BILL REPORT

TIME- 9:22:26 USER-EMILY PRGM-BC0060R PAGE 471
DATE- 6/03/19 VRSN-052119

PARCEL	DESCRIPTION	ANNUAL AMOUNT
046350006000	15625 ALDER CREEK RD	306.00
046350007000	15611 ALDER CREEK RD	306.00
046350008000	15610 ALDER CREEK RD	306.00
046350009000	15624 ALDER CREEK RD	306.00
046350010000	15638 ALDER CREEK RD	306.00
046350011000	15652 ALDER CREEK RD	306.00
046350012000	15666 ALDER CREEK RD	306.00
046350013000	15680 ALDER CREEK RD	306.00
046350014000	15696 ALDER CREEK RD	306.00
046350015000	15710 ALDER CREEK RD	306.00
046350016000	15724 ALDER CREEK RD	306.00
046350017000	15738 ALDER CREEK RD	306.00
046350018000	15752 ALDER CREEK RD	306.00
046350019000	15766 ALDER CREEK RD	306.00
046350020000	15156 WOLFGANG RD	306.00
046350021000	15172 WOLFGANG RD	306.00
046350022000	15188 WOLFGANG RD	306.00
046350023000	15204 WOLFGANG RD	306.00
046350024000	15220 WOLFGANG RD	306.00
046350025000	15236 WOLFGANG RD	306.00
046350026000	15246 WOLFGANG RD	306.00
046350027000	15256 WOLFGANG RD	306.00
046350028000	15268 WOLFGANG RD	306.00
046350029000	15284 WOLFGANG RD	306.00
046350030000	15300 WOLFGANG RD	306.00
046350031000	15314 WOLFGANG RD	306.00
046350032000	15313 WOLFGANG RD	306.00
046350033000	15299 WOLFGANG RD	306.00
046350034000	15283 WOLFGANG RD	306.00
046350035000	15267 WOLFGANG RD	306.00
046350036000	15251 WOLFGANG RD	306.00
046350037000	15235 WOLFGANG RD	306.00
046350039000	15203 WOLFGANG RD	306.00
046350040000	15187 WOLFGANG RD	306.00
046350041000	15171 WOLFGANG RD	306.00
046350043000	12581 PINNACLE LOOP	306.00
046350044000	12597 PINNACLE LOOP	306.00
046350045000	12613 PINNACLE LOOP	306.00
046350047000	12645 PINNACLE LOOP	306.00
046350048000	12661 PINNACLE LOOP	306.00
046350049000	12677 PINNACLE LOOP	306.00
046350050000	12693 PINNACLE LOOP	306.00
046360004000	12580 PINNACLE LOOP	306.00
046360005000	12596 PINNACLE LOOP	306.00
046360006000	12612 PINNACLE LOOP	306.00
046360007000	12628 PINNACLE LOOP	306.00
046360008000	12644 PINNACLE LOOP	306.00
046360009000	12660 PINNACLE LOOP	306.00
046360010000	12676 PINNACLE LOOP	306.00

TAHOE TRUCKEE SANITATION AGENCY
ANNUAL BILL REPORT

TIME- 9:22:26 USER-EMILY PRGM-BC0060R PAGE 472
DATE- 6/03/19 VRSN-052119

PARCEL	DESCRIPTION	ANNUAL AMOUNT
046360011000	12680 PINNACLE LOOP	306.00
046360012000	12706 PINNACLE LOOP	306.00
046360013000	12996 PINNACLE LOOP	306.00
046360014000	12974 PINNACLE LOOP	306.00
046360015000	12958 PINNACLE LOOP	306.00
046360018000	12926 PINNACLE LOOP	306.00
046360019000	12912 PINNACLE LOOP	306.00
046360020000	12902 PINNACLE LOOP	306.00
046360022000	12880 PINNACLE LOOP	306.00
046360025000	12973 PINNACLE LOOP	306.00
046360026000	12957 PINNACLE LOOP	306.00
046360027000	12941 PINNACLE LOOP	306.00
046360028000	12925 PINNACLE LOOP	306.00
046360029000	12911 PINNACLE LOOP	306.00
046360030000	12895 PINNACLE LOOP	306.00
046360031000	12881 PINNACLE LOOP	306.00
046360032000	12861 PINNACLE LOOP	306.00
046370001000	12403 PINNACLE LOOP	306.00
046370002000	12419 PINNACLE LOOP	306.00
046370003000	12433 PINNACLE LOOP	306.00
046370004000	12449 PINNACLE LOOP	306.00
046370005000	12465 PINNACLE LOOP	306.00
046370006000	12481 PINNACLE LOOP	306.00
046370007000	12513 PINNACLE LOOP	306.00
046370008000	12390 PINNACLE LOOP	306.00
046370009000	12434 PINNACLE LOOP	306.00
046370010000	12450 PINNACLE LOOP	306.00
046370011000	12466 PINNACLE LOOP	306.00
046370012000	12480 PINNACLE LOOP	306.00
046370013000	12512 PINNACLE LOOP	306.00
046370014000	12530 PINNACLE LOOP	306.00
046370016000	13148 PINNACLE LOOP	306.00
046370017000	13110 PINNACLE LOOP	306.00
046370018000	13098 PINNACLE LOOP	306.00
046370019000	13086 PINNACLE LOOP	306.00
046370020000	13072 PINNACLE LOOP	306.00
046370021000	13058 PINNACLE LOOP	306.00
046370023000	13034 PINNACLE LOOP	306.00
046370025000	13127 PINNACLE LOOP	306.00
046370026000	13109 PINNACLE LOOP	306.00
046370027000	13097 PINNACLE LOOP	306.00
046370029000	13071 PINNACLE LOOP	306.00
046370030000	13057 PINNACLE LOOP	306.00
046370031000	13045 PINNACLE LOOP	306.00
046370034000	14593 WOLFGANG RD	306.00
046370035000	14583 WOLFGANG RD	306.00
046370036000	12947 OBERWALD WAY	306.00
046370037000	12967 OBERWALD WAY	306.00
046370038000	12981 OBERWALD WAY	306.00

TAHOE TRUCKEE SANITATION AGENCY
ANNUAL BILL REPORT

TIME- 9:22:26 USER-EMILY PRGM-BC0060R PAGE 473
DATE- 6/03/19 VRSN-052119

PARCEL	DESCRIPTION	ANNUAL AMOUNT
046370039000	12995 OBERWALD WAY	306.00
046370040000	13009 OBERWALD WAY	306.00
046370041000	13023 OBERWALD WAY	306.00
046370042000	12966 OBERWALD WAY	306.00
046370043000	12980 OBERWALD WAY	306.00
046370046000	12545 PINNACLE LOOP	306.00
046370047000	12529 PINNACLE LOOP	306.00
046370048000	12544 PINNACLE LOOP	306.00
046370050000	13005 PINNACLE LOOP	306.00
046380001000	15836 ALDER CREEK RD	306.00
046380002000	15822 ALDER CREEK RD	306.00
046380003000	15808 ALDER CREEK RD	306.00
046380006000	14992 WOLFGANG RD	306.00
046380008000	15030 WOLFGANG RD	306.00
046380009000	15044 WOLFGANG RD	306.00
046380010000	15060 WOLFGANG RD	306.00
046380011000	15076 WOLFGANG RD	306.00
046380012000	15092 WOLFGANG RD	306.00
046380013000	15100 WOLFGANG RD	306.00
046380014000	15108 WOLFGANG RD	306.00
046380015000	15124 WOLFGANG RD	306.00
046380016000	15140 WOLFGANG RD	306.00
046380017000	14991 WOLFGANG RD	306.00
046380018000	15029 WOLFGANG RD	306.00
046380019000	15043 WOLFGANG RD	306.00
046380020000	15059 WOLFGANG RD	306.00
046380021000	15075 WOLFGANG RD	306.00
046380022000	15091 WOLFGANG RD	306.00
046380023000	15107 WOLFGANG RD	306.00
046380024000	15123 WOLFGANG RD	306.00
046380025000	15139 WOLFGANG RD	306.00
046380026000	15155 WOLFGANG RD	306.00
046390001000	14762 WOLFGANG RD	306.00
046390003000	14788 WOLFGANG RD	306.00
046390004000	14802 WOLFGANG RD	306.00
046390005000	14816 WOLFGANG RD	306.00
046390006000	14844 WOLFGANG RD	306.00
046390007000	14856 WOLFGANG RD	306.00
046390008000	14868 WOLFGANG RD	306.00
046390010000	14890 WOLFGANG RD	306.00
046390012000	14906 WOLFGANG RD	306.00
046390013000	14920 WOLFGANG RD	306.00
046390014000	14936 WOLFGANG RD	306.00
046390015000	14950 WOLFGANG RD	306.00
046390016000	14964 WOLFGANG RD	306.00
046390018000	14997 WOLFGANG RD	306.00
046390020000	14949 WOLFGANG RD	306.00
046390021000	14935 WOLFGANG RD	306.00
046390022000	14919 WOLFGANG RD	306.00

TAHOE TRUCKEE SANITATION AGENCY
ANNUAL BILL REPORT

TIME- 9:22:26 USER-EMILY PRGM-BC0060R PAGE 474
DATE- 6/03/19 VRSN-052119

PARCEL	DESCRIPTION	ANNUAL AMOUNT
046390023000	14905 WOLFGANG RD	306.00
046390024000	14891 WOLFGANG RD	306.00
046390025000	14867 WOLFGANG RD	306.00
046390026000	13318 ANDERMATT LN	306.00
046390027000	13302 ANDERMATT LN	306.00
046390028000	13286 ANDERMATT LN	306.00
046390029000	13270 ANDERMATT LN	306.00
046390030000	13254 ANDERMATT LN	306.00
046390031000	13238 ANDERMATT LN	306.00
046390032000	13224 ANDERMATT LN	306.00
046390033000	14767 WOLFGANG RD	306.00
046390034000	13301 ANDERMATT LN	306.00
046390035000	13285 ANDERMATT LN	306.00
046390036000	13255 ANDERMATT LN	306.00
046390038000	12391 PINNACLE LOOP	306.00
046400001000	13195 ANDERMATT LN	306.00
046400002000	13165 PINNACLE LOOP	306.00
046400003000	13147 PINNACLE LOOP	306.00
046400005000	14709 WOLFGANG RD	306.00
046400006000	14695 WOLFGANG RD	306.00
046400008000	14655 WOLFGANG RD	306.00
046400012000	14710 WOLFGANG RD	306.00
046400014000	14678 WOLFGANG RD	306.00
046400015000	14656 WOLFGANG RD	306.00
046400016000	14630 WOLFGANG RD	306.00
046400018000	14550 WOLFGANG RD	306.00
046400019000	14538 WOLFGANG RD	306.00
046400020000	14526 WOLFGANG RD	306.00
046400021000	14514 WOLFGANG RD	306.00
046400022000	14504 WOLFGANG RD	306.00
046400023000	14492 WOLFGANG RD	306.00
046400024000	14484 WOLFGANG RD	306.00
046400025000	14470 WOLFGANG RD	306.00
046400026000	14460 WOLFGANG RD	306.00
046400027000	14455 WOLFGANG RD	306.00
046400028000	14473 WOLFGANG RD	306.00
046400030000	14499 WOLFGANG RD	306.00
046400031000	14509 WOLFGANG RD	306.00
046400032000	14521 WOLFGANG RD	306.00
046400033000	14535 WOLFGANG RD	306.00
046400034000	14547 WOLFGANG RD	306.00
046400035000	12944 OBERWALD WAY	306.00
046410001000	14395 WOLFGANG RD	306.00
046410002000	14365 WOLFGANG RD	306.00
046410003000	14386 WOLFGANG RD	306.00
046410004000	14370 WOLFGANG RD	306.00
046410005000	14354 WOLFGANG RD	306.00
046410007000	14246 WOLFGANG RD	306.00
046410008000	14146 ALDER CREEK RD	306.00

TAHOE TRUCKEE SANITATION AGENCY
ANNUAL BILL REPORT

TIME- 9:22:26 USER-EMILY PRGM-BC0060R PAGE 475
DATE- 6/03/19 VRSN-052119

PARCEL	DESCRIPTION	ANNUAL AMOUNT
046410009000	14100 ALDER CREEK RD	306.00
046420001000	14090 ALDER CREEK RD	306.00
046420002000	14070 ALDER CREEK RD	306.00
046420003000	14044 ALDER CREEK RD	306.00
046420004000	14024 ALDER CREEK RD	306.00
046420005000	14010 ALDER CREEK RD	306.00
046420006000	13992 ALDER CREEK RD	306.00
046420007000	13972 ALDER CREEK RD	306.00
046420009000	13932 ALDER CREEK RD	306.00
046420010000	13912 ALDER CREEK RD	306.00
046420011000	13892 ALDER CREEK RD	306.00
046420013000	13852 ALDER CREEK RD	306.00
046420014000	13832 ALDER CREEK RD	306.00
046420017000	14069 ALDER CREEK RD	306.00
046420019000	14009 ALDER CREEK RD	306.00
046420020000	13991 ALDER CREEK RD	306.00
046420021000	13971 ALDER CREEK RD	306.00
046420022000	13951 ALDER CREEK RD	306.00
046420023000	13931 ALDER CREEK RD	306.00
046420024000	13911 ALDER CREEK RD	306.00
046420025000	13891 ALDER CREEK RD	306.00
046430001000	14349 WOLFGANG RD	306.00
046430002000	14335 WOLFGANG RD	306.00
046430003000	14323 WOLFGANG RD	306.00
046430004000	14311 WOLFGANG RD	306.00
046430005000	14295 WOLFGANG RD	306.00
046430006000	13230 OBERWALD WAY	306.00
046430007000	13216 OBERWALD WAY	306.00
046430008000	13200 OBERWALD WAY	306.00
046430009000	13182 OBERWALD WAY	306.00
046430010000	13164 OBERWALD WAY	306.00
046430011000	13146 OBERWALD WAY	306.00
046430012000	13165 OBERWALD DR	306.00
046430013000	13183 OBERWALD WAY	306.00
046430014000	13199 OBERWALD WAY	306.00
046430015000	13215 OBERWALD WAY	306.00
046430016000	13231 OBERWALD WAY	306.00
046430018000	13146 STOCKHOLM WAY	306.00
046430019000	13170 STOCKHOLM WAY	306.00
046430020000	14252 ALDER CREEK RD	306.00
046430021000	14236 ALDER CREEK RD	306.00
046430022000	14218 ALDER CREEK RD	306.00
046430023000	14165 WOLFGANG RD	306.00
046430024000	14181 WOLFGANG RD	306.00
046430025000	14195 WOLFGANG RD	306.00
046430026000	14205 WOLFGANG RD	306.00
046430027000	14221 WOLFGANG RD	306.00
046430028000	14235 WOLFGANG RD	306.00
046430030000	14236 WOLFGANG RD	306.00

TAHOE TRUCKEE SANITATION AGENCY
ANNUAL BILL REPORT

TIME- 9:22:26 USER-EMILY PRGM-BC0060R PAGE 476
DATE- 6/03/19 VRSN-052119

PARCEL	DESCRIPTION	ANNUAL AMOUNT
046430031000	14320 WOLFGANG RD	306.00
046430032000	14296 WOLFGANG RD	306.00
046430033000	14272 WOLFGANG RD	306.00
046430034000	14236 WOLFGANG RD	306.00
046430035000	14222 WOLFGANG RD	306.00
046430036000	14208 WOLFGANG RD	306.00
046430037000	14194 WOLFGANG RD	306.00
046430038000	14180 WOLFGANG RD	306.00
046430039000	14168 WOLFGANG RD	306.00
046430040000	14124 ALDER CREEK RD	306.00
046430042000	14111 ALDER CREEK RD	306.00
046430043000	14125 ALDER CREEK RD	306.00
046430044000	14147 ALDER CREEK RD	306.00
046430045000	14171 ALDER CREEK RD	306.00
046430046000	14193 ALDER CREEK RD	306.00
046430047000	14217 ALDER CREEK RD	306.00
046430048000	14235 ALDER CREEK RD	306.00
046430049000	14251 ALDER CREEK RD	306.00
046430050000	14259 ALDER CREEK RD	306.00
046440001000	12996 OBERWALD WAY	306.00
046440002000	13010 OBERWALD WAY	306.00
046440004000	13100 OBERWALD WAY	306.00
046440005000	13060 OBERWALD WAY	306.00
046440006000	13035 OBERWALD WAY	306.00
046440009000	13075 OBERWALD WAY	306.00
046440010000	13087 OBERWALD WAY	306.00
046440011000	13099 OBERWALD WAY	306.00
046440012000	13115 OBERWALD WAY	306.00
046440013000	13131 OBERWALD WAY	306.00
046440015000	13118 STOCKHOLM WAY	306.00
046440017000	13090 STOCKHOLM WAY	306.00
046440018000	13074 STOCKHOLM WAY	306.00
046440019000	13058 STOCKHOLM WAY	306.00
046440020000	13042 STOCKHOLM WAY	306.00
046440021000	13026 STOCKHOLM WAY	306.00
046440022000	13010 STOCKHOLM WAY	306.00
046440023000	12982 STOCKHOLM WAY	306.00
046440024000	12956 STOCKHOLM WAY	306.00
046440025000	12940 STOCKHOLM WAY	306.00
046440026000	13145 STOCKHOLM WAY	306.00
046440027000	13111 STOCKHOLM WAY	306.00
046440028000	13101 STOCKHOLM WAY	306.00
046440029000	13091 STOCKHOLM WAY	306.00
046440030000	13071 STOCKHOLM WAY	306.00
046440034000	14402 ALDER CREEK RD	306.00
046440035000	12983 STOCKHOLM WAY	306.00
046440036000	12969 STOCKHOLM WAY	306.00
046440037000	14434 ALDER CREEK RD	306.00
046440038000	14271 ALDER CREEK RD	306.00

TAHOE TRUCKEE SANITATION AGENCY
ANNUAL BILL REPORT

TIME- 9:22:26 USER-EMILY PRGM-BC0060R PAGE 477
DATE- 6/03/19 VRSN-052119

PARCEL	DESCRIPTION	ANNUAL AMOUNT
046440039000	14279 ALDER CREEK RD	306.00
046440041000	14301 ALDER CREEK RD	306.00
046440042000	14317 ALDER CREEK RD	306.00
046440043000	14333 ALDER CREEK RD	306.00
046440044000	14353 ALDER CREEK RD	306.00
046440045000	14383 ALDER CREEK RD	306.00
046440046000	14401 ALDER CREEK RD	306.00
046440047000	14421 ALDER CREEK DR	306.00
046440049000	13011 STOCKHOLM WAY	306.00
046440051000	13041 STOCKHOLM WAY	306.00
046450001000	12920 STOCKHOLM WAY	306.00
046450002000	12894 STOCKHOLM WAY	306.00
046450003000	12880 STOCKHOLM WAY	306.00
046450006000	12832 STOCKHOLM WAY	306.00
046450007000	12824 STOCKHOLM WAY	306.00
046450008000	12818 STOCKHOLM WAY	306.00
046450009000	12955 STOCKHOLM WAY	306.00
046450010000	12939 STOCKHOLM WAY	306.00
046450011000	12919 STOCKHOLM WAY	306.00
046450012000	12893 STOCKHOLM WAY	306.00
046450013000	12871 STOCKHOLM WAY	306.00
046450014000	12849 STOCKHOLM WAY	306.00
046450015000	12831 STOCKHOLM WAY	306.00
046450016000	14450 ALDER CREEK RD	306.00
046450017000	14466 ALDER CREEK RD	306.00
046450019000	14498 ALDER CREEK RD	306.00
046450021000	14532 ALDER CREEK RD	306.00
046450022000	14548 ALDER CREEK RD	306.00
046450023000	14435 ALDER CREEK RD	306.00
046450024000	14455 ALDER CREEK RD	306.00
046450025000	14475 ALDER CREEK RD	306.00
046450026000	14495 ALDER CREEK RD	306.00
046490002000	13815 HILLSIDE DR	306.00
046490003000	13829 HILLSIDE DR	306.00
046490005000	14248 ST CROIX WAY	306.00
046490006000	14232 ST CROIX WAY	306.00
046490007000	14216 ST CROIX WAY	306.00
046490008000	14202 ST CROIX WAY	306.00
046490009000	14186 ST CROIX WAY	306.00
046490010000	14172 ST CROIX WAY	306.00
046490011000	14156 ST CROIX WAY	306.00
046490012000	14142 ST CROIX WAY	306.00
046490013000	14126 ST CROIX WAY	306.00
046490014000	14111 GYRFALCON ST	306.00
046490015000	14097 GYRFALCON ST	306.00
046490016000	14081 GYRFALCON ST	306.00
046490017000	14110 ST CROIX WAY	306.00
046490018000	14067 GRYFALCON ST	306.00
046490019000	14094 ST CROIX WAY	306.00

TAHOE TRUCKEE SANITATION AGENCY
ANNUAL BILL REPORT

TIME- 9:22:26 USER-EMILY PRGM-BC0060R PAGE 478
DATE- 6/03/19 VRSN-052119

PARCEL	DESCRIPTION	ANNUAL AMOUNT
046490020000	14088 ST CROIX WAY	306.00
046490021000	14064 ST CROIX WAY	306.00
046490022000	14050 ST CROIX WAY	306.00
046490023000	14034 ST CROIX WAY	306.00
046490024000	13525 NORTHWOODS BLVD	306.00
046490025000	14247 ST CROIX WAY	306.00
046490026000	14231 ST CROIX WAY	306.00
046490027000	14215 ST CROIX WAY	306.00
046490028000	14201 ST CROIX WAY	306.00
046490029000	14185 ST CROIX WAY	306.00
046490030000	14171 ST CROIX WAY	306.00
046490031000	14155 ST CROIX WAY	306.00
046490032000	14107 ST CROIX WAY	306.00
046490033000	14075 ST CROIX WAY	306.00
046500001000	13609 HILLSIDE DR	306.00
046500003000	13639 HILLSIDE DR	306.00
046500004000	13655 HILLSIDE DR	306.00
046500006000	13683 HILLSIDE DR	306.00
046500007000	13697 HILLSIDE DR	306.00
046500008000	13711 HILLSIDE DR	306.00
046500009000	13725 HILLSIDE DR	306.00
046500010000	13739 HILLSIDE DR	306.00
046500011000	13767 HILLSIDE DR	306.00
046500012000	13785 HILLSIDE DR	306.00
046500013000	13610 HILLSIDE DR	306.00
046500014000	13347 SOLVANG WAY	306.00
046500015000	13624 HILLSIDE DR	306.00
046500016000	13361 SOLVANG WAY	306.00
046500017000	13640 HILLSIDE DR	306.00
046500018000	13375 SOLVANG WAY	306.00
046500019000	13656 HILLSIDE DR	306.00
046500020000	13387 SOLVANG WAY	306.00
046500021000	13670 HILLSIDE DR	306.00
046500022000	13411 SOLVANG WAY	306.00
046500023000	13684 HILLSIDE DR	306.00
046500024000	13423 SOLVANG WAY	306.00
046500025000	14202 GYRFALCON ST	306.00
046500026000	14174 GYRFALCON ST	306.00
046500027000	13346 SOLVANG WAY	306.00
046500028000	13360 SOLVANG WAY	306.00
046500029000	13374 SOLVANG WAY	306.00
046500030000	13386 SOLVANG WAY	306.00
046500031000	13400 SOLVANG WAY	306.00
046500032000	13412 SOLVANG WAY	306.00
046500033000	13424 SOLVANG WAY	306.00
046500034000	14130 GYRFALCON ST	306.00
046500035000	14231 GYRFALCON ST	306.00
046500036000	14217 GYRFALCON ST	306.00
046500037000	14201 GRYFALCON ST	306.00

TAHOE TRUCKEE SANITATION AGENCY
ANNUAL BILL REPORT

TIME- 9:22:26 USER-EMILY PRGM-BC0060R PAGE 479
DATE- 6/03/19 VRSN-052119

PARCEL	DESCRIPTION	ANNUAL AMOUNT
046500038000	14187 GYRFALCON ST	306.00
046500039000	14171 GYRFALCON ST	306.00
046500040000	14157 GYRFALCON ST	306.00
046500041000	14141 GYRFALCON ST	306.00
046500042000	14123 GYRFALCON ST	306.00
046510001000	13595 HILLSIDE DR	306.00
046510002000	13581 HILLSIDE DR	306.00
046510003000	13567 HILLSIDE DR	306.00
046510004000	13553 HILLSIDE DR	306.00
046510005000	13539 HILLSIDE DR	306.00
046510007000	13511 HILLSIDE DR	306.00
046510010000	13465 HILLSIDE DR	306.00
046510013000	13425 HILLSIDE DR	306.00
046510015000	13399 HILLSIDE DR	306.00
046510016000	13387 HILLSIDE DR	306.00
046510017000	13350 HILLSIDE DR	306.00
046510018000	13370 HILLSIDE DR	306.00
046510019000	13386 HILLSIDE DR	306.00
046510020000	13412 HILLSIDE DR	306.00
046510021000	13426 HILLSIDE DR	306.00
046510022000	13440 HILLSIDE DR	306.00
046510023000	13450 HILLSIDE DR	306.00
046510026000	13486 HILLSIDE DR	306.00
046510027000	13500 HILLSIDE DR	306.00
046510028000	13512 HILLSIDE DR	306.00
046510029000	13526 HILLSIDE DR	306.00
046510030000	13540 HILLSIDE DR	306.00
046510031000	13568 HILLSIDE DR	306.00
046510032000	13580 HILLSIDE DR	306.00
046510033000	13596 HILLSIDE DR	306.00
046510034000	13333 SOLVANG WAY	306.00
046510035000	13321 SOLVANG WAY	306.00
046510036000	13309 SOLVANG WAY	306.00
046510037000	13297 SOLVANG WAY	306.00
046510038000	13285 SOLVANG WAY	306.00
046510039000	13275 SOLVANG WAY	306.00
046510040000	13261 SOLVANG WAY	306.00
046510041000	13249 SOLVANG WAY	306.00
046510042000	13225 SOLVANG WAY	306.00
046510043000	13211 SOLVANG WAY	306.00
046510044000	13197 SOLVANG WAY	306.00
046510045000	13183 SOLVANG WAY	306.00
046510046000	13171 SOLVANG WAY	306.00
046510047000	13159 SOLVANG WAY	306.00
046510048000	13147 SOLVANG WAY	306.00
046510049000	13262 SOLVANG WAY	306.00
046510050000	13272 SOLVANG WAY	306.00
046510051000	13284 SOLVANG WAY	306.00
046510052000	13308 SOLVANG WAY	306.00

TAHOE TRUCKEE SANITATION AGENCY
ANNUAL BILL REPORT

TIME- 9:22:26 USER-EMILY PRGM-BC0060R PAGE 480
DATE- 6/03/19 VRSN-052119

PARCEL	DESCRIPTION	ANNUAL AMOUNT
046510053000	13320 SOLVANG WAY	306.00
046510054000	13332 SOLVANG WAY	306.00
046520001000	13331 HILLSIDE DR	306.00
046520002000	13315 HILLSIDE DR	306.00
046520003000	13301 HILLSIDE DR	306.00
046520004000	13285 HILLSIDE DR	306.00
046520005000	13269 HILLSIDE DR	306.00
046520006000	13251 HILLSIDE DR	306.00
046520007000	13235 HILLSIDE DR	306.00
046520008000	13217 HILLSIDE DR	306.00
046520009000	13201 HILLSIDE DR	306.00
046520011000	13171 HILLSIDE DR	306.00
046520012000	13155 HILLSIDE DR	306.00
046520013000	13141 HILLSIDE DR	306.00
046520014000	13109 HILLSIDE DR	306.00
046520015000	13095 HILLSIDE DR	306.00
046520017000	13065 HILLSIDE DR	306.00
046520018000	13049 HILLSIDE DR	306.00
046520019000	13035 HILLSIDE DR	306.00
046520021000	13003 HILLSIDE DR	306.00
046520022000	13330 HILLSIDE DR	306.00
046520023000	13133 SOLVANG WAY	306.00
046520024000	13119 SOLVANG WAY	306.00
046520025000	13316 HILLSIDE DR	306.00
046520026000	13308 HILLSIDE DR	306.00
046520028000	13286 HILLSIDE DR	306.00
046520029000	13236 HILLSIDE DR	306.00
046520030000	13186 HILLSIDE DR	306.00
046520032000	13156 HILLSIDE DR	306.00
046520033000	13105 SOLVANG WAY	306.00
046520034000	13089 SOLVANG WAY	306.00
046520035000	13140 STAGHORN DR	306.00
046520036000	13159 STAGHORN DR	306.00
046520037000	13096 HILLSIDE DR	306.00
046520038000	13080 HILLSIDE DR	306.00
046520039000	13040 HILLSIDE DR	306.00
046520040000	13051 SOLVANG WAY	306.00
046520041000	13037 SOLVANG WAY	306.00
046520043000	13000 HILLSIDE DR	306.00
046520044000	13009 SOLVANG WAY	306.00
046520045000	13080 SOLVANG WAY	306.00
046520046000	13134 SOLVANG WAY	306.00
046530002000	12836 PEREGRINE DR	306.00
046530004000	12906 PEREGRINE DR	306.00
046530005000	13232 SOLVANG WAY	306.00
046530006000	13024 SOLVANG WAY	306.00
046530007000	13148 SOLVANG WAY	306.00
046530008000	13010 SOLVANG WAY	306.00
046530010000	13160 SOLVANG WAY	306.00

TAHOE TRUCKEE SANITATION AGENCY
ANNUAL BILL REPORT

TIME- 9:22:26 USER-EMILY PRGM-BC0060R PAGE 481
DATE- 6/03/19 VRSN-052119

PARCEL	DESCRIPTION	ANNUAL AMOUNT
046530011000	13172 SOLVANG WAY	306.00
046530013000	12982 SOLVANG WAY	306.00
046530014000	12919 PEREGRINE DR	306.00
046530015000	12905 PEREGRINE DR	306.00
046530016000	12891 PEREGRINE DR	306.00
046530017000	12968 SOLVANG WAY	306.00
046530018000	12954 SOLVANG WAY	306.00
046530019000	12877 PEREGRINE DR	306.00
046530021000	12940 SOLVANG WAY	306.00
046530022000	12926 SOLVANG WAY	306.00
046530023000	12849 PEREGRINE DR	306.00
046530024000	12912 SOLVANG WAY	306.00
046530025000	12835 PEREGRINE DR	306.00
046530026000	12898 SOLVANG WAY	306.00
046530028000	12869 SOLVANG WAY	306.00
046530029000	12848 HILLSIDE DR	306.00
046530030000	12897 SOLVANG WAY	306.00
046530031000	12870 HILLSIDE DR	306.00
046530032000	12890 HILLSIDE DR	306.00
046530033000	12905 SOLVANG WAY	306.00
046530034000	12911 SOLVANG WAY	306.00
046530035000	12914 HILLSIDE DR	306.00
046530036000	12925 SOLVANG WAY	306.00
046530037000	12928 HILLSIDE DR	306.00
046530038000	12939 SOLVANG WAY	306.00
046530039000	12938 HILLSIDE DR	306.00
046530040000	12967 SOLVANG WAY	306.00
046530041000	12950 HILLSIDE DR	306.00
046530042000	12981 SOLVANG WAY	306.00
046530043000	12964 HILLSIDE DR	306.00
046530044000	12995 SOLVANG WAY	306.00
046530045000	12974 HILLSIDE DR	306.00
046530046000	12986 HILLSIDE DR	306.00
046530047000	12987 HILLSIDE DR	306.00
046530048000	12973 HILLSIDE DR	306.00
046530050000	12943 HILLSIDE DR	306.00
046530051000	12927 HILLSIDE DR	306.00
046530052000	12913 HILLSIDE DR	306.00
046530053000	12891 HILLSIED DR	306.00
046530054000	12869 HILLSIDE DR	306.00
046540001000	12790 PEREGRINE DR	306.00
046540002000	12774 PEREGRINE DR	306.00
046540003000	12758 PEREGRINE DR	306.00
046540004000	12746 PEREGRINE DR	306.00
046540006000	12722 PEREGRINE DR	306.00
046540007000	12710 PEREGRINE DR	306.00
046540008000	12694 PEREGRINE DR	306.00
046540009000	12678 PEREGRINE DR	306.00
046540010000	12664 PEREGRINE DR	306.00

TAHOE TRUCKEE SANITATION AGENCY
ANNUAL BILL REPORT

TIME- 9:22:26 USER-EMILY PRGM-BC0060R PAGE 482
DATE- 6/03/19 VRSN-052119

PARCEL	DESCRIPTION	ANNUAL AMOUNT
046540011000	12663 PEREGRINE DR	306.00
046540012000	12677 PEREGRINE DR	306.00
046540013000	12693 PEREGRINE DR	306.00
046540014000	12709 PEREGRINE DR	306.00
046540015000	12725 PEREGRINE DR	306.00
046540016000	12741 PEREGRINE DR	306.00
046540017000	12757 PEREGRINE DR	306.00
046540018000	12773 PEREGRINE DR	306.00
046540019000	12789 PEREGRINE DR	306.00
046540020000	12805 PEREGRINE DR	306.00
046540021000	12856 SOLVANG WAY	306.00
046540022000	12844 SOLVANG WAY	306.00
046540023000	12830 SOLVANG WAY	306.00
046540024000	12816 SOLVANG WAY	306.00
046540025000	12802 SOLVANG WAY	306.00
046540026000	12786 SOLVANG WAY	306.00
046540027000	12772 SOLVANG WAY	306.00
046540028000	12758 SOLVANG WAY	306.00
046540029000	12744 SOLVANG WAY	306.00
046540030000	12730 SOLVANG WAY	306.00
046540031000	12729 SOLVANG WAY	306.00
046540032000	12745 SOLVANG WAY	306.00
046540033000	12771 SOLVANG WAY	306.00
046540034000	12811 SOLVANG WAY	306.00
046540035000	12829 SOLVANG WAY	306.00
046540036000	12855 SOLVANG WAY	306.00
046540037000	12824 HILLSIDE DR	306.00
046540038000	12812 HILLSIDE DR	306.00
046540039000	12800 HILLSIDE DR	306.00
046540041000	12823 HILLSIDE DR	306.00
046540042000	12799 HILLSIDE DR	306.00
046540043000	12775 HILLSIDE DR	306.00
046540044000	12753 HILLSIDE DR	306.00
046540045000	12737 HILLSIDE DR	306.00
046540046000	12723 HILLSIDE DR	306.00
046540047000	12705 HILLSIDE DR	306.00
046550001000	12650 PEREGRINE DR	306.00
046550002000	12636 PEREGRINE DR	306.00
046550004000	12594 PEREGRINE DR	306.00
046550005000	12580 PEREGRINE DR	306.00
046550006000	12649 PEREGRINE DR	306.00
046550007000	12635 PEREGRINE DR	306.00
046550008000	12621 PEREGRINE DR	306.00
046550009000	12607 PEREGRINE DR	306.00
046550010000	12593 PEREGRINE DR	306.00
046550011000	12579 PEREGRINE DR	306.00
046550012000	14045 GYRFALCON ST	306.00
046550013000	14005 GYRFALCON ST	306.00
046550014000	13989 GYRFALCON ST	306.00

TAHOE TRUCKEE SANITATION AGENCY
ANNUAL BILL REPORT

TIME- 9:22:26 USER-EMILY PRGM-BC0060R PAGE 483
DATE- 6/03/19 VRSN-052119

PARCEL	DESCRIPTION	ANNUAL AMOUNT
046550015000	14006 GYRFALCON ST	306.00
046550016000	13990 GYRFALCON ST	306.00
046550017000	13974 GYRFALCON ST	306.00
046550018000	13940 GYRFALCON ST	306.00
046550021000	12588 ST MORITZ LN	306.00
046550023000	12616 ST MORITZ LN	306.00
046550024000	12630 ST MORITZ LN	306.00
046550025000	12644 ST MORITZ LN	306.00
046550026000	12658 ST MORITZ LN	306.00
046550028000	12686 ST MORITZ LN	306.00
046550029000	12700 ST MORITZ LN	306.00
046550030000	12714 ST MORITZ LN	306.00
046550031000	12622 HILLSIDE DR	306.00
046550032000	12699 ST MORITZ LN	306.00
046550033000	12685 ST MORITZ LN	306.00
046550034000	12671 ST MORITZ LN	306.00
046550036000	12573 ST MORITZ LN	306.00
046550037000	12561 ST MORITZ LN	306.00
046550038000	12535 ST MORITZ LN	306.00
046550039000	12505 SAINT MORITZ LN	306.00
046550040000	12540 HILLSIDE DR	306.00
046550041000	12556 HILLSIDE DR	306.00
046550042000	12570 HILLSIDE DR	306.00
046550043000	12584 HILLSIDE DR	306.00
046550044000	12687 HILLSIDE DR	306.00
046550045000	12667 HILLSIDE DR	306.00
046550046000	12649 HILLSIDE DR	306.00
046550047000	12611 HILLSIDE DR	306.00
046550048000	12597 HILLSIDE DR	306.00
046550049000	12583 HILLSIDE DR	306.00
046550050000	12569 HILLSIDE DR	306.00
046550051000	12555 HILLSIDE DR	306.00
046550052000	12541 HILLSIDE DR	306.00
046560001000	12486 ST MORITZ LN	306.00
046560002000	12485 ST MORITZ LN	306.00
046560003000	12514 HILLSIDE DR	306.00
046560004000	12500 HILLSIDE DR	306.00
046560005000	12483 ST MORITZ LN	306.00
046560006000	13878 GYRFALCON ST	306.00
046560007000	13840 GYRFALCON	306.00
046560008000	13830 GYRFALCON ST	306.00
046560009000	13816 GYRFALCON ST	306.00
046560010000	13973 GYRFALCON ST	306.00
046560011000	13957 GYRFALCON ST	306.00
046560012000	13941 GYRFALCON ST	306.00
046560013000	13925 GYRFALCON ST	306.00
046560014000	13909 GYRFALCON ST	306.00
046560015000	13893 GYRFALCON ST	306.00
046560016000	13877 GYRFALCON ST	306.00

TAHOE TRUCKEE SANITATION AGENCY
ANNUAL BILL REPORT

TIME- 9:22:26 USER-EMILY PRGM-BC0060R PAGE 484
DATE- 6/03/19 VRSN-052119

PARCEL	DESCRIPTION	ANNUAL AMOUNT
046560018000	13845 GYRFALCON ST	306.00
046560019000	13829 GYRFALCON ST	306.00
046560020000	12482 HILLSIDE DR	306.00
046560021000	12359 HILLSIDE DR	306.00
046560022000	12373 HILLSIDE DR	306.00
046560023000	12387 HILLSIDE DR	306.00
046560024000	12401 HILLSIDE DR	306.00
046560025000	12415 HILLSIDE DR	306.00
046560026000	12429 HILLSIDE DR	306.00
046560027000	12443 HILLSIDE DR	306.00
046560028000	12457 HILLSIDE DR	306.00
046560029000	12471 HILLSIDE DR	306.00
046560030000	12485 HILLSIDE DR	306.00
046560031000	12499 HILLSIDE DR	306.00
046560032000	12513 HILLSIDE DR	306.00
046560033000	12527 HILLSIDE DR	306.00
046570001000	11571 SNOWPEAK WAY	306.00
046570002000	11569 SNOWPEAK WAY	306.00
046570003000	11567 SNOWPEAK WAY	306.00
046570004000	11565 SNOWPEAK WAY	306.00
046570005000	11563 SNOWPEAK WAY	306.00
046570006000	11561 SNOWPEAK WAY	306.00
046570007000	11559 SNOWPEAK WAY	306.00
046570008000	11557 SNOWPEAK WAY	306.00
046570009000	11555 SNOWPEAK WAY	306.00
046570010000	11553 SNOWPEAK WAY #635	306.00
046570011000	11551 SNOWPEAK WAY	306.00
046570012000	11571 SNOWPEAK WAY	306.00
046570013000	11569 SNOWPEAK WAY	306.00
046570014000	11567 SNOWPEAK WAY	306.00
046570015000	11565 SNOWPEAK WAY	306.00
046570016000	11563 SNOWPEAK WAY	306.00
046570017000	11561 SNOWPEAK WAY	306.00
046570018000	11559 SNOWPEAK WAY	306.00
046570019000	11557 SNOWPEAK WAY	306.00
046570020000	11555 SNOWPEAK WAY U638	306.00
046570021000	11553 SNOWPEAK WAY #636	306.00
046570022000	11551 SNOWPEAK WAY	306.00
046580001000	11543 SNOWPEAK WAY	306.00
046580002000	11545 SNOWPEAK WAY	306.00
046580003000	11547 SNOWPEAK WAY	306.00
046580004000	11541 SNOWPEAK WAY	306.00
046580005000	11539 SNOWPEAK WAY	306.00
046580006000	11537 SNOWPEAK WAY	306.00
046580007000	11543 SNOWPEAK WAY	306.00
046580008000	11545 SNOWPEAK WAY	306.00
046580009000	11547 SNOWPEAK WAY	306.00
046580010000	11541 SNOWPEAK WAY	306.00
046580011000	11539 SNOWPEAK WAY	306.00

TAHOE TRUCKEE SANITATION AGENCY
ANNUAL BILL REPORT

TIME- 9:22:26 USER-EMILY PRGM-BC0060R PAGE 485
DATE- 6/03/19 VRSN-052119

PARCEL	DESCRIPTION	ANNUAL AMOUNT
046580012000	11537 SNOWPEAK WAY	306.00
046590001000	11535 SNOWPEAK WAY	306.00
046590002000	11533 SNOWPEAK WAY	306.00
046590003000	11531 SNOWPEAK WAY	306.00
046590004000	11529 SNOWPEAK WAY	306.00
046590005000	11527 SNOWPEAK WAY	306.00
046590006000	11525 SNOWPEAK WAY	306.00
046590007000	11523 SNOWPEAK WAY	306.00
046590008000	11521 SNOWPEAK WAY	306.00
046590009000	11519 SNOWPEAK WAY	306.00
046590010000	11535 SNOWPEAK WAY	306.00
046590011000	11533 SNOWPEAK WAY	306.00
046590012000	11531 SNOWPEAK WAY	306.00
046590013000	11529 SNOWPEAK WAY	306.00
046590014000	11527 SNOWPEAK WAY	306.00
046590015000	11525 SNOWPEAK WAY	306.00
046590016000	11523 SNOWPEAK WAY	306.00
046590017000	11521 SNOWPEAK WAY	306.00
046590018000	11519 SNOWPEAK WAY	306.00
046600001000	11517 SNOWPEAK WAY	306.00
046600002000	11515 SNOWPEAK WAY	306.00
046600003000	11513 SNOWPEAK WAY	306.00
046600004000	11511 SNOWPEAK WAY	306.00
046600005000	11517 SNOWPEAK WAY	306.00
046600006000	11515 SNOWPEAK WAY	306.00
046600007000	11513 SNOWPEAK WAY	306.00
046600008000	11511 SNOWPEAK WAY	306.00
046610001000	11727 SNOWPEAK WAY	306.00
046610002000	11727 SNOWPEAK WAY	306.00
046610003000	11723 SNOWPEAK WAY	306.00
046610004000	11723 SNOWPEAK WAY	306.00
046610005000	11723 SNOWPEAK WAY	306.00
046610006000	11717 SNOWPEAK WAY	306.00
046610007000	11717 SNOWPEAK WAY	306.00
046610008000	11717 SNOWPEAK WAY	306.00
046610009000	11711 SNOWPEAK WAY	306.00
046610010000	11711 SNOWPEAK WAY	306.00
046610011000	11727 SNOWPEAK WAY	306.00
046610012000	11727 SNOWPEAK WAY	306.00
046610013000	11723 SNOWPEAK WAY	306.00
046610014000	11723 SNOWPEAK WAY	306.00
046610015000	11723 SNOWPEAK WAY	306.00
046610016000	11717 SNOWPEAK WAY	306.00
046610017000	11717 SNOWPEAK WAY	306.00
046610018000	11717 SNOWPEAK WAY	306.00
046610019000	11711 SNOWPEAK WAY	306.00
046610020000	11711 SNOWPEAK WAY	306.00
046620001000	11691 SNOWPEAK WAY	306.00
046620002000	11691 SNOWPEAK WAY	306.00

TAHOE TRUCKEE SANITATION AGENCY
ANNUAL BILL REPORT

TIME- 9:22:26 USER-EMILY PRGM-BC0060R PAGE 486
DATE- 6/03/19 VRSN-052119

PARCEL	DESCRIPTION	ANNUAL AMOUNT
046620003000	11691 SNOWPEAK WAY	306.00
046620004000	11685 SNOWPEAK WAY	306.00
046620005000	11685 SNOWPEAK WAY	306.00
046620006000	11685 SNOWPEAK WAY	306.00
046620007000	11679 SNOWPEAK WAY	306.00
046620008000	11679 SNOWPEAK WAY	306.00
046620009000	11679 SNOWPEAK WAY	306.00
046620010000	11675 SNOWPEAK WAY	306.00
046620011000	11673 SNOWPEAK WAY	306.00
046620012000	11673 SNOWPEAK WAY	306.00
046620013000	11667 SNOWPEAK WAY	306.00
046620014000	11667 SNOWPEAK WAY	306.00
046620015000	11667 SNOWPEAK WAY	306.00
046620016000	11661 SNOWPEAK WAY	306.00
046620017000	11661 SNOWPEAK WAY	306.00
046630001000	11691 SNOWPEAK WAY	306.00
046630002000	11691 SNOWPEAK WAY	306.00
046630003000	11691 SNOWPEAK WAY	306.00
046630004000	11685 SNOWPEAK WAY	306.00
046630005000	11685 SNOWPEAK WAY	306.00
046630006000	11685 SNOWPEAK WAY	306.00
046630007000	11679 SNOWPEAK WAY	306.00
046630008000	11679 SNOWPEAK WAY	306.00
046630009000	11679 SNOWPEAK WAY	306.00
046630010000	11673 SNOWPEAK WAY	306.00
046630011000	11673 SNOWPEAK WAY	306.00
046630012000	11673 SNOWPEAK WAY	306.00
046630013000	11667 SNOWPEAK WAY	306.00
046630014000	11667 SNOWPEAK WAY	306.00
046630015000	11667 SNOWPEAK WAY	306.00
046630016000	11661 SNOWPEAK WAY	306.00
046630017000	11661 SNOWPEAK WAY	306.00
046640001000	11647 SNOWPEAK WAY	306.00
046640002000	11645 SNOWPEAK WAY	306.00
046640003000	11645 SNOWPEAK WAY	306.00
046640004000	11639 SNOWPEAK WAY	306.00
046640005000	11639 SNOWPEAK WAY	306.00
046640006000	11639 SNOWPEAK WAY	306.00
046640007000	11633 SNOWPEAK WAY	306.00
046640008000	11633 SNOWPEAK WAY	306.00
046640009000	11647 SNOWPEAK WAY	306.00
046640010000	11645 SNOWPEAK WAY	306.00
046640011000	11645 SNOWPEAK WAY	306.00
046640012000	11639 SNOWPEAK WAY #506	306.00
046640013000	11639 SNOWPEAK WAY	306.00
046640014000	11639 SNOWPEAK WAY	306.00
046640015000	11633 SNOWPEAK WAY #504	306.00
046640016000	11633 SNOWPEAK WAY #58	306.00
046650002000	11584 SNOWPEAK WAY #115	306.00

TAHOE TRUCKEE SANITATION AGENCY
ANNUAL BILL REPORT

TIME- 9:22:26 USER-EMILY PRGM-BC0060R PAGE 487
DATE- 6/03/19 VRSN-052119

PARCEL	DESCRIPTION	ANNUAL AMOUNT
046650003000	11589 SNOWPEAK WAY #59	306.00
046650004000	11589 SNOWPEAK WAY #112	306.00
046650005000	11589 SNOWPEAK WAY #57	306.00
046650006000	11589 SNOWPEAK WAY #56	306.00
046650007000	11589 SNOWPEAK WAY #55	306.00
046650008000	11589 SNOWPEAK WAY #54	306.00
046650009000	11589 SNOWPEAK WAY #53	306.00
046650010000	11589 SNOWPEAK WAY #52	306.00
046650011000	11589 SNOWPEAK WAY #51	306.00
046650012000	11589 SNOWPEAK WAY #50	306.00
046650013000	11589 SNOWPEAK WAY #49	306.00
046650014000	11589 SNOWPEAK WAY #48	306.00
046650016000	11589 SNOWPEAK WAY #47	306.00
046650017000	11589 SNOWPEAK WAY #46	306.00
046650018000	11589 SNOWPEAK WAY #45	306.00
046650019000	11589 SNOWPEAK WAY #44	306.00
046650020000	11589 SNOWPEAK WAY #43	306.00
046650021000	11589 SNOWPEAK WAY #42	306.00
046650022000	11589 SNOWPEAK WAY #41	306.00
046650023000	11589 SNOWPEAK WAY #40	306.00
046650024000	11589 SNOWPEAK WAY #39	306.00
046650025000	11591 SNOWPEAK WAY #1	306.00
046650026000	11589 SNOWPEAK WAY #38	306.00
046650027000	11589 SNOWPEAK WAY #37	306.00
046650028000	11589 SNOWPEAK WAY #36	306.00
046650029000	11589 SNOWPEAK WAY #35	306.00
046650030000	11589 SNOWPEAK WAY #34	306.00
046650031000	11589 SNOWPEAK WAY #33	306.00
046650032000	11589 SNOWPEAK WAY #32	306.00
046650033000	11589 SNOWPEAK WAY #31	306.00
046650034000	11591 SNOWPEAK WAY #30	306.00
046650035000	11591 SNOWPEAK WAY #29	306.00
046650036000	11591 SNOWPEAK WAY #28	306.00
046650037000	11591 SNOWPEAK WAY #27	306.00
046650038000	11591 SNOWPEAK WAY #26	306.00
046650039000	11591 SNOWPEAK WAY #25	306.00
046650040000	11591 SNOWPEAK WAY #24	306.00
046650041000	11591 SNOWPEAK WAY #23	306.00
046650042000	11591 SNOWPEAK WAY #22	306.00
046650043000	11591 SNOWPEAK WAY #21	306.00
046650044000	11591 SNOWPEAK WAY #20	306.00
046650045000	11591 SNOWPEAK WAY #19	306.00
046650046000	11591 SNOWPEAK WAY #303	306.00
046650047000	11591 SNOWPEAK WAY #17	306.00
046650048000	11591 SNOWPEAK WAY #16	306.00
046650049000	11591 SNOWPEAK WAY #15	306.00
046650050000	11591 SNOWPEAK WAY #14	306.00
046650051000	11591 SNOWPEAK WAY #13	306.00
046650052000	11591 SNOWPEAK WAY #12	306.00

TAHOE TRUCKEE SANITATION AGENCY
ANNUAL BILL REPORT

TIME- 9:22:26 USER-EMILY PRGM-BC0060R PAGE 488
DATE- 6/03/19 VRSN-052119

PARCEL	DESCRIPTION	ANNUAL AMOUNT
046650053000	11591 SNOWPEAK WAY #11	306.00
046650054000	11591 SNOWPEAK WAY #10	306.00
046650055000	11591 SNOWPEAK WAY #9	306.00
046650056000	11591 SNOWPEAK WAY #8	306.00
046650057000	11591 SNOWPEAK WAY #7	306.00
046650058000	11591 SNOWPEAK WAY #6	306.00
046650059000	11591 SNOWPEAK WAY #5	306.00
046650060000	11591 SNOWPEAK WAY #4	306.00
046650061000	11591 SNOWPEAK WAY #3	306.00
046650062000	11591 SNOWPEAK WAY #2	306.00
048170001000	12176 STALLION	306.00
048180009000	11851 WHITEHORSE RD	306.00
048180010000	11917 WHITEHORSE RD	306.00
048180011000	11993 WHITEHORSE RD	306.00
048180014000	12287 WHITEHORSE RD	306.00
048220012000	14181 OLD HWY 40	2,660.40
048250009000	10590 TUDOR LN	306.00
048250010000	10620 TUDOR LANE	306.00
048250011000	10633 TUDOR LANE	306.00
048250013000	10583 TUDOR LN	306.00
048250014000	10558 ALLENBY WAY	612.00
048250016000	10620 ALLENBY WAY	306.00
048250017000	10646 ALLENBY WAY	306.00
048250019000	10651 ALLENBY WAY	306.00
048250021000	10603 ALLENBY WAY	306.00
048260011000	10732 TUDOR LN	306.00
048260013000	10776 TUDOR LN	306.00
048260017000	10659 TUDOR LN	306.00
048260018000	10664 ALLENBY WAY	306.00
048260019000	10692 ALLENBY WAY	306.00
048260020000	10718 ALLENBY WAY	306.00
048260023000	10717 ALLENBY WAY	306.00
049011031000	14630 GLENSHIRE DR	384.48
049240020000	15519 KENT DR	351.60
049240021000	15615 KENT DR	351.60
049240026000	15721 WINDSOR WAY	351.60
049240027000	10311 THE STRAND	351.60
049240029000	15396 KENT DR	351.60
049240035000	15245 KENT DR	703.20
049240036000	10343 THE STRAND	351.60
049240037000	10513 THE STRAND	351.60
049240038000	15600 KENT DR	351.60
049240040000	15430 KENT DR	351.60
049240041000	15444 KENT DR	351.60
049240042000	15458 KENT DR	351.60
049240043000	15291 KENT DR	351.60
049240044000	15303 KENT DR	351.60
049240048000	15522 KENT DR	351.60
049240049000	15473 KENT DR	351.60

TAHOE TRUCKEE SANITATION AGENCY
ANNUAL BILL REPORT

TIME- 9:22:26 USER-EMILY PRGM-BC0060R PAGE 489
DATE- 6/03/19 VRSN-052119

PARCEL	DESCRIPTION	ANNUAL AMOUNT
049240051000	15556 LOIS LN	351.60
049240058000	15659 SHERWOOD DR	351.60
049240059000	15419 KENT DR	351.60
049250011000	12444 GLENSHIRE DR	306.00
049250020000	12420 GLENSHIRE DR	306.00
049260001000	15970 WOODBRIDGE CT	351.60
049260003000	16050 WOODBRIDGE CT	351.60
049260004000	16058 WOODBRIDGE CT	351.60
049260005000	16062 WOODBRIDGE CT	351.60
049260006000	16068 WOODBRIDGE CT	351.60
049260008000	16120 WOODBRIDGE CT	351.60
049260009000	16134 WOODBRIDGE CT	351.60
049260010000	16152 WOODBRIDGE CT	351.60
049260011000	16151 WOODBRIDGE CT	351.60
049260012000	16129 WOODBRIDGE CT	351.60
049260013000	16095 WOODBRIDGE CT	351.60
049260014000	16065 WOODBRIDGE CT	351.60
049260015000	15975 WOODBRIDGE CT	351.60
049260016000	15995 WOODBRIDGE CT	351.60
049260017000	16015 WOODBRIDGE CT	351.60
049270001000	15680 ST ALBANS PL	351.60
049270002000	15698 ST ALBANS PL	351.60
049270003000	15710 ST ALBANS PL	351.60
049270004000	15734 ST ALBANS PL	351.60
049270005000	15752 ST ALBANS PL	351.60
049270006000	15770 ST ALBANS PL	351.60
049270007000	15784 ST ALBANS PL	351.60
049270008000	15808 ST ALBANS PL	351.60
049270009000	15834 WOODBRIDGE LANE	351.60
049270010000	15848 WOODBRIDGE LANE	351.60
049270011000	15862 WOODBRIDGE LANE	351.60
049270012000	15876 WOODBRIDGE LANE	351.60
049270013000	15914 WOODBRIDGE LANE	351.60
049270014000	15952 WOODBRIDGE LANE	351.60
049270015000	15949 WOODBRIDGE LANE	351.60
049270016000	15899 EXETER CT	351.60
049270017000	15881 EXETER CT	351.60
049270019000	15870 EXETER CT	351.60
049270020000	15886 EXETER CT	351.60
049270021000	15902 EXETER CT	351.60
049270022000	15841 WOODBRIDGE LANE	351.60
049270023000	15874 ST ALBANS PL	351.60
049270024000	15892 ST ALBANS PL	351.60
049270025000	15910 ST ALBANS PL	351.60
049270026000	15924 ST ALBANS PL	351.60
049270027000	15946 ST ALBANS PL	703.20
049270028000	15961 ST ALBANS PL	351.60
049270029000	15943 ST ALBANS PL	351.60
049270030000	15921 ST ALBANS PL	351.60

TAHOE TRUCKEE SANITATION AGENCY
ANNUAL BILL REPORT

TIME- 9:22:26 USER-EMILY PRGM-BC0060R PAGE 490
DATE- 6/03/19 VRSN-052119

PARCEL	DESCRIPTION	ANNUAL AMOUNT
049270031000	15903 ST ALBANS PL	351.60
049270032000	15865 ST ALBANS PL	351.60
049270033000	15825 ST ALBANS PL	351.60
049270035000	15773 ST ALBANS PL	351.60
049270036000	15719 SHERBOURNE CT	351.60
049270037000	15697 SHERBOURNE CT	351.60
049270038000	15665 SHERBOURNE CT	351.60
049270039000	15643 SHERBOURNE CT	351.60
049270040000	15646 SHERBOURNE CT	351.60
049270041000	15670 SHERBOURNE CT	351.60
049270043000	15709 ST ALBANS PL	351.60
049270044000	10685 DORCHESTER DR	351.60
049280001000	10251 MANCHESTER DR	306.00
049280002000	10269 MANCHESTER DR	306.00
049280003000	10289 MANCHESTER DR	306.00
049280006000	15293 SUDBURY CIRCLE	351.60
049280007000	15319 SUDBURY CIRCLE	351.60
049280008000	15345 SUDBURY CIRCLE	351.60
049280009000	15371 SUDBURY CIRCLE	351.60
049280010000	15397 SUDBURY CIRCLE	351.60
049280011000	15423 SUDBURY CIRCLE	351.60
049280012000	15449 SUDBURY CIRCLE	351.60
049280013000	15475 SUDBURY CIRCLE	351.60
049280015000	15527 SUDBURY CIRCLE	351.60
049280017000	15557 SUDBURY CIRCLE	351.60
049280019000	15585 SUDBURY CIRCLE	351.60
049280020000	15599 SUDBURY CIRCLE	351.60
049280021000	15613 SUDBURY CIRCLE	351.60
049280023000	15620 SUDBURY CIRCLE	351.60
049280024000	15606 SUDBURY CIRCLE	351.60
049280025000	15576 SUDBURY CIRCLE	351.60
049280026000	10419 EASTBOURNE CT	351.60
049280027000	10449 EASTBOURNE CT	351.60
049280028000	10475 EASTBOURNE CT	351.60
049280030000	10448 EASTBOURNE CT	351.60
049280031000	10418 EASTBOURNE CT	351.60
049280032000	10381 PLYMOUTH LANE	351.60
049280033000	10403 PLYMOUTH LANE	351.60
049280034000	10417 PLYMOUTH LANE	351.60
049280035000	10416 PLYMOUTH LANE	351.60
049280036000	10402 PLYMOUTH LANE	351.60
049280037000	10380 PLYMOUTH LANE	351.60
049280038000	10345 BEXHILL PL	351.60
049280039000	10367 BEXHILL PL	351.60
049280041000	10368 BEXHILL PL	351.60
049280042000	10344 BEXHILL PL	351.60
049280043000	15306 SUDBURY CIRCLE	351.60
049280048000	15766 CHELSMFORD CIRCLE	351.60
049280049000	15748 CHELSMFORD CIRCLE	703.20

TAHOE TRUCKEE SANITATION AGENCY
ANNUAL BILL REPORT

TIME- 9:22:26 USER-EMILY PRGM-BC0060R PAGE 491
DATE- 6/03/19 VRSN-052119

PARCEL	DESCRIPTION	ANNUAL AMOUNT
049280050000	15724 CHELMSFORD CIRCLE	351.60
049280051000	15700 CHELMSFORD CIRCLE	351.60
049280053000	15660 CHELMSFORD CIRCLE	351.60
049280054000	15640 CHELMSFORD CIRCLE	351.60
049280056000	15594 CHELMSFORD CIRCLE	351.60
049280057000	15570 CHELMSFORD CIRCLE	351.60
049280058000	15548 CHELMSFORD CIRCLE	351.60
049280060000	15490 CHELMSFORD CIRCLE	351.60
049280061000	15462 CHELSMFORD CIRCLE	351.60
049280064000	15477 CHELMSFORD CIRCLE	351.60
049280065000	15503 CHELMSFORD CIRCLE	351.60
049280066000	15533 CHELMSFORD CIRCLE	351.60
049280067000	15559 CHELMSFORD CIRCLE	351.60
049280069000	15603 CHELMSFORD CIR	351.60
049280070000	15631 CHELMSFORD CIRCLE	351.60
049280071000	15661 CHELSMFORD CIRCLE	351.60
049290008000	10879 ROYAL CREST DR	306.00
049290011000	11021 ROYAL CREST DR	306.00
049290013000	11041 ROYAL CREST DR	612.00
049290014000	10991 ROYAL CREST DR	306.00
049290015000	11001 ROYAL CREST DR	306.00
049290016000	11011 ROYAL CREST DR	306.00
049290017000	10836 ROYAL CREST DR	306.00
049290018000	10854 ROYAL CREST DR	306.00
049290019000	10799 ROYAL CREST DR	306.00
049290022000	11096 ROYAL CREST DR	351.60
049310004000	10588 COURTENAY LANE	351.60
049310009000	10183 STAMFORD CT	351.60
049310010000	10170 STAMFORD CT	351.60
049310017000	16242 LANCE DR	351.60
049310019000	16288 LANCE DR	351.60
049310033000	16316 LANCE DR	351.60
049320003000	10755 COURTENAY CT	351.60
049320008000	16365 LANCE DR	351.60
049320009000	16379 LANCE DR	351.60
049320015000	16348 LANCE DR	351.60
049320017000	16322 LANCE DR	351.60
049320025000	16348 HAVERN HILL CT	351.60
	NEVADA COUNTY TOTAL	3,871,871.88



TAHOE-TRUCKEE SANITATION AGENCY

MEMORANDUM

Date: June 12, 2019
To: Board of Directors
From: Roshelle Chavez, Administrative Services Manager
Item: V-4
Subject: Approval of Resolution No. 5-2019 adopting 2019-20 tax roll billing report and approving billing and collection of charges on the County of El Dorado tax roll

Background

The Agency adopted Ordinance No. 2-2019 authorizing and electing to collect sewer service charges on the County of El Dorado tax roll and authorized and directed Agency staff to take certain actions. Pursuant to Ordinance No. 2-2019 and Health and Safety Code section 5473, the Agency has prepared and filed with the Agency Secretary a written report with a description of real property parcels receiving Agency sewer service and each parcel's sewer service charges for fiscal year 2019-20 to be billed and collected on and through the County of El Dorado tax roll.

The County of El Dorado has required as a condition of the collection of the Agency sewer service charges that the Agency warrant the legality of the charges and defend and indemnify the County from any challenge to the legality of the charges. Resolution 5-2019 would meet the conditions of the County allowing the Agency to adopt the 2019-20 tax roll billing report and approving billing and collection of charges on the County of El Dorado tax roll.

Fiscal Impact

The County of Nevada assesses a processing fee of a \$150 flat fee plus \$0.7314 per parcel collected equaling \$1,469.


Attachments

Resolution No. 5-2019, billing report and levy forms.

Recommendation

Management and staff recommend approval of Resolution No. 5-2019 adopting 2019-20 tax roll billing report and approving billing and collection of charges on the County of El Dorado tax roll.

Review Tracking

Submitted By: 
Roshelle Chavez
Administrative Services Manager

Approved By: 
LaRue Griffin
General Manager

RESOLUTION NO. 5 - 2019

**A RESOLUTION OF THE BOARD OF DIRECTORS OF
THE TAHOE-TRUCKEE SANITATION AGENCY
ADOPTING 2019-20 TAX ROLL BILLING REPORT AND
APPROVING BILLING AND COLLECTION OF
CHARGES ON COUNTY OF EL DORADO TAX ROLL**

BE IT RESOLVED by the Board of Directors of the Tahoe-Truckee Sanitation Agency as follows:

1. Findings. The Board finds and determines as follows:

a. The Agency adopted Ordinance No. 2-2019 authorizing and electing to collect sewer service charges on the County of El Dorado (“County”) tax roll and authorizing and directing Agency staff to take certain actions. Pursuant to Ordinance No. 2-2019 and Health and Safety Code section 5473, the Agency has prepared and filed with the Agency Secretary a written report with a description of real property parcels receiving Agency sewer service and each parcel’s sewer service charges for fiscal year 2019-20 (the “Report”) to be billed and collected on and through the County tax roll. The Board has reviewed and considered the Report.

b. Pursuant to Ordinance No. 2-2019, Health and Safety Code section 5473.1, and Government Code section 6066, the Agency has prepared and published and mailed public hearing notices informing affected property owners and ratepayers and interested members of the public about the Agency’s plan to collect charges on the tax roll and a public hearing to receive and consider public comments or protests concerning the Report and this resolution.

c. The Board conducted the public hearing on June 12, 2019 in accordance with applicable legal requirements and the Board has heard and considered the submitted comments and protests (if any). The Board did not receive a majority landowner protest under Health and Safety Code section 5473.2.

2. Report Adoption. The Board adopts the Report in the form as filed with the Agency Secretary and as presented at this meeting. The Board approves, authorizes, and determines to bill and collect the sewer service charges as stated in the Report on and through the County of El Dorado tax roll. The Board authorizes and directs the Agency Secretary to file the Report with the County Auditor-Controller together with a statement endorsed on the Report over the Secretary’s signature that the Report has been finally adopted by the Board.

3. Fee Collection. Pursuant to Health and Safety Code sections 5473.4 to 5473.9, the Board authorizes and directs the County Auditor-Controller to place the Agency sewer service charges as stated in the Report on the County tax roll and the County tax collector to collect the charges at the same time and in the same manner as County property taxes. The Board authorizes payment of applicable service charges to the County in accordance with Health and Safety Code section 5473.9 and any applicable agreement with the County.

4. County Direct Charge Levy Forms. The Board authorizes and directs the General Manager to complete, execute, and submit the El Dorado County Direct Charge Levy Process forms and related certifications to the County in accordance with applicable County requirements.

PASSED AND ADOPTED by the Board of Directors of the Tahoe-Truckee Sanitation Agency on this 12th day of June 2019 by the following vote:

AYES:
NOES:
ABSTAIN:
ABSENT:

By: _____
S. Lane Lewis
President, Board of Directors

Attest:

LaRue Griffin
Secretary, Board of Directors

Direct Charge Levy Process Governing Authorization Certification Form

For Authority to Levy Non-Ad Valorem Direct Charges on the Tax Roll

B
A
C
K
G
R
O
U
N
D

Under State law, Districts have the option to place many types of non-ad valorem direct charge levies on each year's tax roll. Each year's tax roll is unique and separate from previous and subsequent years. Therefore, the Auditor must obtain assurance that all four following conditions listed below exist for Districts to levy their direct charges on each and every year's tax roll. These four conditions are explained in detail below.

- **CONDITION #1:** State law provides for the direct charge's authorization to exist. This authorization is without regard to what types of districts may execute the direct charge or the manner of collection.
- **CONDITION #2:** The district is empowered to execute the direct charge. Various State laws authorize specific types of districts to use certain types of direct charges. Not all districts are authorized to use every type of direct charge (e.g. see Proposition 62).
- **CONDITION #3:** The direct charge is authorized to appear on the tax roll. Typically, the authorization for a district to make use of the tax roll is explicit in the applicable State Code. The district's documents that are used to execute the enabling legislation to create the direct charge levy in Conditions #1 and #2 normally reference the State Code authorizing the direct charge levy to appear on the tax roll.
- **CONDITION #4:** The governing body of the district directs the Auditor to place the direct charge levies on the applicable tax roll. Typically, this would be done via ordinance or resolution (Note – CSD law requires action by ordinance, resolution, or motion under a quorum of the board of directors (GOV§61045(a)))

I
N
S
T
R
U
C
T
I
O
N
S

1. Review the Background and Instructions information on this page.
2. Locate the page with the district's direct charge "type" on the attached form. This form includes various direct charge types potentially eligible for levy by districts in El Dorado County. The direct charges are listed by type within the generalized "categories" of: Special Taxes; Assessments; Fees & Charges; Delinquent Fees & Charges; and Abatements.
3. Print the one page which displays the district's direct charge type.
4. For those districts with multiple direct charge types (e.g. a Voter Approved Special Tax and a Fire Suppression Assessment), repeat steps 2 and 3 as needed.
5. Complete both the general information at the top of the printed form and all the information in the row related to the specific direct charge type. The information in that specific row will correspond to the four conditions noted above. If the district levies more than one direct charge code of the same type (e.g. two different Voter Approved Special Taxes authorizations), to shorten the time to complete the forms, it is permissible to complete all of the "duplicate" items on the printed form, make the necessary number of copies, and then complete the remaining "differing" items on each copy of the form.
6. Retain a copy for your records.
7. Submit the completed form (one page per direct charge tax code) to the Auditor-Controller, Property Tax Division by **August 10**, along with the other required forms. Submission may be made via mail, fax, or email.

To place levies on the tax roll, please identify the district's direct charge type and then complete the information in that row.
 Submit the signed document (only the applicable page need be submitted). One sheet per direct charge tax code number.

Tahoe-Truckee Sanitation Agency

74361

District Name

Date

Direct Charge Tax Code # (1 per page)

LaRue Griffin

General Manager

Print Name of Authorized Person Certifying this Form

Title of Authorized Person Certifying this Form

Signature of Authorized Person Certifying this Form

Category	DIRECT CHARGE TYPE	Enabling legislation (may include specific and additional requirements regarding who/what/when/how the levy is authorized)	District submits documents authorizing execution of the enabling legislation	Are Documents already on file with Auditor?	Are any Documents already on file current & accurate?	Authorization to appear on the tax roll?	District submits documents authorizing Auditor to place on tax roll	Are Documents already on file with Auditor?	Are any Documents already on file current & active?
Fees & Charges	Sanitation & Sewerage Charges for Services HSC§5473 et seq.	<input checked="" type="checkbox"/> Counties, Cities and counties, cities, sanitary districts, county sanitation districts, county service areas, sewer maintenance districts, and other public corporations and districts authorized to acquire, construct, maintain and operate sanitary sewers and sewerage systems HSC§5470 <input type="checkbox"/> County Sanitation Districts HSC§4741.7 <input type="checkbox"/> County Service Areas GOV§25215.5 <input type="checkbox"/> Garbage Disposal Districts PRC§49031 <input type="checkbox"/> Other, please contact Auditor's Office	Attested copy of resolution or ordinance approving charges	No, it's attached	N/A	HSC§§5473 – 5473.11	Attested copy of resolution or ordinance	No, it's attached	N/A
	Sanitation & Sewerage Connection Fees HSC§5474 et seq.	<input type="checkbox"/> Counties, Cities and counties, cities, sanitary districts, county sanitation districts, county service areas, sewer maintenance districts, and other public corporations and districts authorized to acquire, construct, maintain and operate sanitary sewers and sewerage systems HSC§5470 <input type="checkbox"/> County Sanitation Districts HSC§4741.7 <input type="checkbox"/> County Service Areas GOV§25215.5 <input type="checkbox"/> Garbage Disposal Districts PRC§49031 <input type="checkbox"/> Other, please contact Auditor's Office	Attested copy of resolution or ordinance approving charges	No, it's attached	N/A	HSC§§5473 – 5473.11	Attested copy of resolution or ordinance	No, it's attached	N/A
	None of the above	Please contact Auditor's Office	Please contact Auditor's Office	Please contact Auditor's Office	Please contact Auditor's Office	Please contact Auditor's Office	Please contact Auditor's Office	Please contact Auditor's Office	Please contact Auditor's Office

Direct Charge Levy Process

Proposition 218 Certification Form

**B
A
C
K
G
R
O
U
N
D**

Proposition 218 added Articles XIIC and XIID to the Constitution and significantly altered local government and special district finance in California. This proposition introduced considerable new requirements and constraints on the ability to impose property related taxes, assessments, fees, and charges for the financing of public facilities and services. Effectively, certain assessments existing prior to 7/1/1997 are considered to be “grandfathered” as long as no changes are made to the methodology used to calculate the levy.

Proposition 218 is not a stand-alone authorization to levy a special tax, assessment, fee, or charge. Instead, it is an “umbrella” set of requirements and procedures particularly for assessments, charges, and fees on top of any authorizing legislation requirements or specifically enabling legislation requirements (e.g. Proposition 218 adds a layer of additional requirements on top of the requirements of an Improvement Bond Act of 1915 assessment or a Landscaping & Lighting Act of 1972 assessment).

Notably, prior to Proposition 218, taxpayers had the burden of proof to show that an assessment, fee, or charge was not legal. Following Proposition 218, the burden of proof is on the district to prove “...by a preponderance of the evidence that a levy, charge, or other exaction is not a tax, that the amount is no more than necessary to cover the reasonable costs of the governmental activity, and that the manner in which those costs are allocated to a payor bear a fair or reasonable relationship to the payor’s burdens on, or benefits received from, the governmental activity.”

Since its passage, Proposition 218 has been significantly litigated, with outcomes generally narrowly/strictly interpreting Proposition 218’s requirements for assessments, charges, and fees.

Districts utilizing the County tax rolls for collection of various non-ad valorem direct charges, particularly assessments, fees, or charges, need to ensure ongoing compliance with the requirements of any applicable sections of the State Constitution Articles XIIC & XIID and related case law. Certain direct charges, such as PACE (Property Assessed Clean Energy) assessments {SHC §5898.31}, are explicitly excluded.

**I
N
S
T
R
U
C
T
I
O
N
S**

1. Review the information and instructions on this page.
2. Print page 2 of this form.
3. Check mark the appropriate boxes.
4. Sign and date the form.
5. Retain a copy for your records.
6. Submit the completed form (page 2 only) to the Auditor-Controller, Property Tax Division by **August 10**, along with the other required forms. Submission may be made via mail, fax, or email.

Direct Charge Levy Process

Proposition 218 Certification Form

C O M P L E T E

The District's direct charge is an assessment that with regard to any applicable sections of the State Constitution Articles XIIC & XIID and related case law is:
In compliance.
Not in compliance.
Grandfathered (certain assessments existing prior to 7/1/1997 with no changes to methodology).
Not subject to any aspect of the requirements of the State Constitution Articles XIIC & XIID and related case law.

The District's direct charge is a fee or charge that with regard to any applicable sections of the State Constitution Articles XIIC & XIID and related case law is:
In compliance.
Not in compliance.
Not subject to any aspect of the requirements of the State Constitution Articles XIIC & XIID and related case law.

The District's direct charge is a special tax that with regard to any applicable sections of the State Constitution Articles XIIC & XIID and related case law is:
In compliance.
Not in compliance.
Not subject to any aspect of the requirements of the State Constitution Articles XIIC & XIID and related case law.

The District's direct charge is an abatement that with regard to any applicable sections of the State Constitution Articles XIIC & XIID and related case law is:
In compliance.
Not in compliance.
Not subject to any aspect of the requirements of the State Constitution Articles XIIC & XIID and related case law.

Other:

Tahoe-Truckee Sanitation Agency
District Name

74361
Direct Charge Code Tax Number(s) (or attach list)

LaRue Griffin
Print Name of Authorized Person Certifying this Form

General Manager
Title of Authorized Person Certifying this Form

Signature of Authorized Person Certifying this Form

Date Form Certified

Direct Charge Levy Process

Local Agency Special Tax & Bond Accountability Act - Response Form Page 1 of 2

Certain direct charge levies are subject to the Local Agency Special Tax & Bond Accountability Act (Accountability Act) (*SB 165, Statutes 2000, Chapter 535*) as codified in Government Code §50075 et seq. and §53410 et seq. This includes special taxes such as “Voter-Approved Special Taxes”, “Qualified Special Taxes”, and bonded “Mello-Roos Community Facilities District Act Special Taxes”.

The purpose of the Accountability Act is for districts to provide explicit public accountability for certain special taxes or bonds levied after 1/1/2001. In addition to requiring the district’s board to take action to provide for certain accountability measures, this State law requires levying districts to file an annual report with their district’s board to specifically account for their special tax or bond. General practice provides the district with 6 months following the end of the fiscal year (presuming a 6/30 fiscal year end) to file the required report with their board.

The annual Accountability Act report is required by State law to contain the following items:

- The amount of money collected specifically for the special tax or bond (not commingled with other revenue sources).
- The amount of money expended specifically for the special tax or bond (not commingled with expenditures from other revenue sources).
- The status of any project required or authorized to be funded with the special tax or bond proceeds (not commingled with projects using other revenue sources).
- Any other items required by the district’s board.

Pursuant to the Freedom of Information Act, as outlined in the California Public Records Statutes codified in Government Code §6250 et seq., the Auditor-Controller hereby makes an official request for certain public records. Under the Public Records Act, the district has 10 days to respond to the request for public records. However, **receipt by August 10** is considered timely. Specifically, the Auditor-Controller requests an attested copy of the annual Accountability Act report that may have been required to be filed with the district’s board by January 1 of this calendar year (for the fiscal year ended the preceding June 30 for most districts). An attestation is a signed declaration (typically by the board’s secretary or clerk) that the copy represents a true, genuine, or authentic copy of the original document (it does not mean notarized by a Notary Public).

B
A
C
K
G
R
O
U
N
D

I
N
S
T
R
U
C
T
I
O
N
S

1. Review the Background and Instructions information on this page.
2. Print page 2 of this form.
3. Check mark the box for the appropriate category.
4. Follow the directions within the appropriate category.
5. Sign and date the form.
6. Retain a copy for your records.
7. Submit the completed form (page 2 only) to the Auditor-Controller, Property Tax Division by **August 10**, along with the other required forms. Submission may be made via mail, fax, or email.

Direct Charge Levy Process

Local Agency Special Tax & Bond Accountability Act - Response Form Page 2 of 2

C
O
M
P
L
E
T
E

The district has a direct charge levy that is subject to the Accountability Act. Proceed to Question A:

A. The district levied this direct charge last fiscal year (the fiscal year ending prior to January 1 of this calendar year):

- Yes. Proceed to Question B.
- No. State law doesn't require a report when not levied the prior year; thus, the remaining questions do not need to be answered. Proceed to the sign/date section of the form.

B. The district filed an Accountability Act report with the district's board:

- Yes, it was filed with the district's board timely on ____/____/____. Proceed to Question C.
- Yes, however, it was not filed timely with the district's board. Instead, it was filed on ____/____/____. Proceed to Question C.
- No. Since no report was filed, there is nothing to send to the Auditor-Controller under the Public Records Act. The remaining questions do not need to be answered. Proceed to the sign/date section of the form.

C. The annual Accountability Act report identifies all legally required criteria (see the Background section of this form):

- Yes. Proceed to Question D.
- No. Proceed to Question D.

D. Attached is an attested copy of the annual Accountability Act report, as requested under the California Public Records Act.

- Yes. Proceed to the sign/date section of the form.
- No, nothing is attached because _____
_____. Proceed to the sign/date section of the form.

The district's direct charge levy is not a "Voter-Approved Special Tax", a "Qualified Special Tax", or a bonded "Mello-Roos Community Facilities District Act of 1982 Special Tax". Instead, the district's direct charge levy is some other type that is not subject to the Accountability Act. Thus, no such report is on file with the district's board. Proceed to the sign/date section of the form.

Tahoe-Truckee Sanitation Agency

74361

District Name

Direct Charge Tax Code Number(s) (or attach list)

LaRue Griffin

General Manager

Print Name of Authorized Person Certifying this Form

Title of Authorized Person Certifying this Form

Signature of Authorized Person Certifying this Form

Date Form Certified

El Dorado County, Auditor-Controller, Property Tax Division
360 Fair Lane, Placerville CA 95667 (530) 621-5470
Direct Charge Levy Process
Secured/Unsecured Tax Roll Certification Form

Typically, direct charges are placed on the secured tax roll. However, under State Law, certain direct charges are eligible only for the unsecured tax roll or may not qualify for inclusion on either tax roll when property has been sold¹ or encumbered² within specified timeframes. These include, but are not limited to:

- Certain fees/charges for services (often delinquent) (see chart below) may not be placed on the secured and/or unsecured tax rolls when the property is sold¹ or encumbered² within specified timeframes.

Type	Code	Sold ¹	Encumbered ²	Resulting Action
Delinquent Refuse Collection Charges	GOV§25828	Prior to December 10	Prior to December 10	Eligible for unsecured
Delinquent Waste Disposal Sites and Services Fees	GOV§25831	Prior to December 10	Prior to December 10	Eligible for unsecured
Delinquent Sanitation & Sewerage Charges for Services	HSC §5473.11	During the year prior to the date on which the first installment of the general taxes that include the charges appears on the assessment roll ^{3,4} Effective 1/1/13	During the year prior to the date on which the first installment of the general taxes that include the charges appears on the assessment roll ^{3,4} Effective 1/1/13	Eligible for unsecured
Delinquent Sanitation & Sewerage Connection Fees	HSC §5474.6	During the year prior to the date on which the first installment of the general taxes that include the charges appears on the assessment roll ^{3,4} Effective 1/1/13	During the year prior to the date on which the first installment of the general taxes that include the charges appears on the assessment roll ^{3,4} Effective 1/1/13	Eligible for unsecured
Public Utility District Delinquent Utility Works & Services	PUC §16470	In the year preceding the date on which the 1 st installment of real property taxes which evidence the charges appears on the roll ³	In the year preceding the date on which the 1 st installment of real property taxes which evidence the charges appears on the roll ³	District place lien <u>Not</u> eligible for the secured or unsecured tax roll
Sanitation & Sewerage Charges for Services	HSC §5473.8	During the year prior to the date on which the first installment of the general taxes that include the charges appears on the assessment roll ^{3,4} Effective 1/1/13	During the year prior to the date on which the first installment of the general taxes that include the charges appears on the assessment roll ^{3,4} Effective 1/1/13	Eligible for unsecured
Irrigation District Delinquent Water & Other Services	WAT §25806	In the year preceding the date on which the 1 st installment of real property taxes which evidence the charges appears on the roll ³	In the year preceding the date on which the 1 st installment of real property taxes which evidence the charges appears on the roll ³	District place lien <u>Not</u> eligible for the secured or unsecured tax roll
Municipal Utility District Delinquent Fees, Tolls, etc	PUC §12811.1(c)	During the year prior to the date on which the first installment of the taxes that include the assessment appears on the assessment roll ^{3,4}	During the year prior to the date on which the first installment of the taxes that include the assessment appears on the assessment roll ^{3,4}	Eligible for unsecured
County Waterworks District Water or Sewer Service & Standby Charges	WAT§55501 & 55501.5	Prior to December 10	Prior to December 10	Eligible for unsecured
County Waterworks District Delinquent Standby or Immediate Availability Charge	WAT §55501.1	Prior to December 10	Prior to December 10	Eligible for unsecured
California Water District Delinquent Water, Standby & Other Services	WAT §37212	During the year prior to the date on which the first installment of the taxes that include the assessment appears on the assessment roll ^{3,4} Effective 1/1/13	During the year prior to the date on which the first installment of the taxes that include the assessment appears on the assessment roll ^{3,4} Effective 1/1/13	Eligible for unsecured
Hazardous Weeds & Rubbish Abatement	HSC §14912	Prior to December 10	Prior to December 10	Eligible for unsecured
Mosquito Abatement & Vector Control District Abatement	HSC§2065	Prior to December 10 IF not recorded	Prior to December 10 IF not recorded	Eligible for unsecured IF not recorded
Pest Abatement	HSC§§2865-2866	Prior to December 10	Prior to December 10	Eligible for unsecured

B
A
C
K
G
R
O
U
N
D

BACKGROUND CONTINUED	Abatement of Abandoned Excavations	GOV§50247	Prior to December 10	Prior to December 10	Eligible for unsecured
	Abatement of Defacement or Graffiti	GOV §38773.5 or §38773.6	Prior to December 10	Prior to December 10	Eligible for unsecured
	Abatement of Public Nuisances	GOV §54988(a)(1)(A)	Prior to December 10	Prior to December 10	Eligible for unsecured
	Correction to Violation of Law, Regulation, or Local Ordinance that also violates CC§1941.1	GOV §54988(a)(1)(B)	Prior to December 10	Prior to December 10	Eligible for unsecured
	Zoning Ordinance Enforcement pursuant to GOV§65800 et seq. or other authority	GOV §§54988(a)(1)(C)	Prior to December 10	Prior to December 10	Eligible for unsecured
	Inspection & Abatement of Violations of HSC§13100 et seq.	GOV §54988(a)(1)(D)	Prior to December 10	Prior to December 10	Eligible for unsecured
	Inspection & Abatement of Violations of State Housing Law	GOV §54988(a)(1)(E)	Prior to December 10	Prior to December 10	Eligible for unsecured
	Inspection & Abatement of Violations of California Building Standards Code	GOV §54988(a)(1)(F)	Prior to December 10	Prior to December 10	Eligible for unsecured
	Inspection & Abatement for Local Ordinances & Regulations of Items in GOV§54988(a)	GOV §54988(a)(1)(G)	Prior to December 10	Prior to December 10	Eligible for unsecured
	Others	Various	See respective Code	See respective Code	See respective Code

- The first year only of a levy under the **Benefit Assessment District Act of 1982 (BAD)**, where the property has been sold¹ or encumbered² prior to the date on which the first installment of county taxes would become delinquent, may **not** be secured (GC §54718).
- **Escaped** direct charges (those added to the tax roll after August 10), where the property is sold¹ or encumbered² subsequent to July 1 of the year of escape and before the correction was entered on the tax roll, may **not** be secured (R&T §4801, §4831, §4836.5 and §531.2). Submit this form for any escaped direct charges, in addition to the form submitted by August 10.

¹ "Sold" is defined here as "transferred or conveyed to a bona fide purchaser for value".
² "Encumbered" is defined here as "subject to a lien for a bona fide encumbrance for value".
³ In El Dorado County, the secured roll is available to be seen by the public in August/September; thus, the "year preceding" is from the prior August/September through the current August/September. If a Sale or Encumbrance occurred in August/September, please check with the Auditor for the specific date the secured roll was available to be seen by the public.
⁴ The Assessment Roll doesn't contain installments; it is believed the State Legislature intended the Secured Tax Roll.

- | | |
|--------------|--|
| INSTRUCTIONS | <ol style="list-style-type: none"> 1. Review the Background and Instructions information on this page. 2. Print the form. 3. Check mark all applicable boxes on the form. IF the district's levies must be split between the secured and the unsecured roll, submit 2 different sets of electronic data files notating which set is secured and which set is unsecured (please contact Auditor prior to submission). It is permissible to complete only one form which covers more than one direct charge tax code, as long as they each have the same condition(s). 4. Complete the general information at the bottom of the form, including signature and date. 5. Retain a copy for your records. 6. Submit the completed form (page 3 only) to the Auditor-Controller, Property Tax Division by August 10, along with the other required forms. Submission may be made via mail, fax, or email. |
|--------------|--|

El Dorado County, Auditor-Controller, Property Tax Division
360 Fair Lane, Placerville CA 95667 (530) 621-5470

Direct Charge Levy Process
Secured/Unsecured Tax Roll Certification Form

C
O
M
P
L
E
T
E

- The District's levy is a delinquent fee/charge/abatement (see chart above). *Check any that apply. If more than one applies, submit multiple sets of electronic data files (contact Auditor prior to submission).*
 - The levy is subject to the criteria where any property sold¹ or encumbered² "prior to December 10 of the current calendar year" is eligible only for the unsecured roll. *Check any that apply. If more than one applies, submit multiple sets of electronic data files (contact Auditor prior to submission).*
 - The District hereby certifies the property levied has not been sold¹ or encumbered² prior to delivery to the Auditor and may be placed on the secured tax roll. In addition, the District agrees to complete and submit a Direct Charge Correction Form to the Auditor by March 1 to move the levy to the unsecured roll on any property sold¹ or encumbered² by December 10.
 - The District hereby certifies the property levied has been sold¹ or encumbered² prior to delivery to the Auditor and is eligible only for the unsecured tax roll.
 - The levy is subject to the criteria where any property sold¹ or encumbered² "during the year prior to the date on which the first installment of the general taxes that include the charges appears on the assessment roll^{3,4}" is eligible only for the unsecured roll. *Check any that apply. If more than one applies, submit multiple sets of data.*
 - The District hereby certifies the property levied has not been sold¹ or encumbered² prior to delivery to the Auditor and may be placed on the secured tax roll. In addition, the District agrees to complete and submit a Direct Charge Correction Form to the Auditor by March 1 to move the levy to the unsecured roll on any property sold¹ or encumbered² by during the year prior to the date on which the first installment of the general taxes that include the charges appears on the assessment roll^{3,4}.
 - The District hereby certifies the property levied has been sold¹ or encumbered² prior to delivery to the Auditor and is eligible only for the unsecured tax roll.
 - The levy is subject to the criteria where any property sold¹ or encumbered² "in the year preceding the date on which the 1st installment of real property taxes which evidence the charges appears on the roll³" is not eligible to be placed on the secured or unsecured tax rolls. The district hereby certifies the property levied has not been sold¹ or encumbered² since August/September of the prior year through to the time the levy is delivered to the Auditor and may be placed on the secured tax roll. In addition, the District agrees to complete and submit a Direct Charge Correction Form to the Auditor by March 1 to remove the levy on any property that is sold¹ or encumbered² between the time delivered to the Auditor and the time the charge appears on the roll.
- The District's levy is a Benefit Assessment District Act of 1982 (BAD) assessment. *Check any that apply. If more than one applies, submit multiple sets of electronic data files (contact Auditor prior to submission).*
 - The BAD assessment has been levied on the property in previous year(s). The district hereby certifies the property levied is eligible to be placed on the secured tax roll.
 - The BAD assessment is being levied on the property for the 1st time. The district hereby certifies the property levied has not been sold¹ or encumbered² prior to delivery to the Auditor and may be placed on the secured tax roll. In addition, the District agrees to complete and submit a Direct Charge Correction Form to the Auditor by March 1 to move the levy to the unsecured roll on any property sold¹ or encumbered² by December 10.
 - The BAD assessment is being levied on the property for the 1st time. The district hereby certifies the property levied has been sold¹ or encumbered² prior to delivery to the Auditor and is eligible only for the unsecured tax roll.
- The District's levy is an Escaped Direct Charge. *Check any that apply. If more than one applies, submit multiple sets of electronic data files (contact Auditor prior to submission).*
 - The district hereby certifies the property levied has not been sold¹ or encumbered² subsequent to July 1 of the year of escape and prior to the correction being entered on the current roll and is eligible to be placed on the secured tax roll.
 - The district hereby certifies the property levied has been sold¹ or encumbered² subsequent to July 1 of the year of escape and prior to the correction being entered on the current roll and is eligible to be placed only on the unsecured tax roll.
- Others not eligible for secured tax roll. Please contact the Auditor-Controller's Property Tax Division prior to submitting the direct charge levies.
- The District's levy is not one of the types shown above. The District hereby certifies the property levied is eligible, under the laws of the State of California, to be placed on the secured tax roll.

Tahoe-Truckee Sanitation Agency
District Name

74361
Direct Charge Tax Code Number(s) (or attach list)

LaRue Griffin
Print Name of Authorized Person Certifying this Form

General Manager
Title of Authorized Person Certifying this Form

Signature of Authorized Person Certifying this Form

Date Form Certified

El Dorado County, Auditor-Controller, Property Tax Division
360 Fair Lane, Placerville CA 95667 (530) 621-5470
Direct Charge Information Sheet as of May 13, 2019

B
A
C
K
G
R
O
U
N
D

The information on this form is used to ensure accuracy related to the direct charge levy, contact information, revenue distribution, etc. The review, validation, and submission of this information is necessary each year by the statutory deadline of **August 10**. The district may make additional updates to the information anytime throughout the year by submitting an updated form.

I
N
S
T
R
U
C
T
I
O
N
S

- Review the Background and Instructions information on this page.
- Locate and print the page(s) with the district's direct charge(s).
- Review and validate the information below.
- Notate changes/inaccuracies using a colored pen or highlighter. IF using a pdf text editing tool, also use the highlighting tool to highlight the changes. Changes must be obvious when glancing at the form.
- Sign and date the form(s) related only to the specific district's direct charges.
- Retain a copy for your records.
- Submit the completed form to the Auditor-Controller, Property Tax Division by **August 10**, along with the other required forms. Submissions may be made via mail, fax, or email.

F
Y
I

Direct Charge Tax Code: **74361** FYI Tax Code <2018/19: n/a
 Description on the Tax Bill: **Sanitation Chrg: Tahoe-Truckee Sanitation Agency**
 Property Tax Division Staff Assignment: **Joy Shaw**
 Property Tax Division Staff Email: **joy.shaw@edcgov.us**
 Property Tax Division Staff Phone Number: **530/621-5473**
 Teeter Plan (R&T\$4701 et seq) (Y or N): **N**

V
A
L
I
D
A
T
E
&
N
O
T
A
T
E
C
H
A
N
G
E
S

District Name: **Tahoe-Truckee Sanitation Agency**
Type & Description: **Sanitation/Sewer System Charges for Services & Connection Fees**
Category: **Fees & Charges**
Phone# on Tax Bill: **530/587-2525**
District Contact: **Emily Pindar**
13720 Butterfield Drive
Truckee, CA 96161

District Email Address: **epindar@ttsa.net**
District Phone# – During Business Hours: **530/587-2525**
District Phone# – Alternate (if applicable):
District FAX Number (if applicable): **530/587-5840**
District Website (if applicable): **https://www.ttsa.net/**

Consultant Name (if applicable):
Consultant Address:
Consultant City/State/Zip:
Consultant Phone:
Consultant FAX:
Consultant Email Address:

FENIX/MUNIS G/L Org Code: **8712000**
FENIX/MUNIS Revenue Object: **1740**
FENIX/MUNIS Project String (if applicable):
Current Year Levy Status: **Active**

C
O
M
P
L
E
T
E

- Please make changes that have been obviously noted above.
 The information above is accurate and no changes are needed.

LaRue Griffin

General Manager

Print Name of Authorized Person Certifying this Form

Title of Authorized Person Certifying this Form

Signature of Authorized Person Certifying this Form

Date Form Certified

El Dorado County, Auditor-Controller, Property Tax Division
360 Fair Lane, Placerville CA 95667 (530) 621-5470

Direct Charge Levy
Annual Certification of Levy and Data Submission Form

**B
A
C
K
G
R
O
U
N
D**

The information on this form is used to ensure accuracy related to the submission of the direct charge levy data file submitted by August 10. Submit this form each time a data file is submitted. Any file format errors, invalid ANs, amount with an odd cent, or \$0 amount will cause the entire data submission to fail. Please note that each data submission will completely overwrite any previously submitted data for that tax year.

- I
N
S
T
R
U
C
T
I
O
N
S**
- Review the Background and Instructions information on this page.
 - Locate and print the page(s) with the district's direct charge tax code(s).
 - Complete the information below.
 - Sign and date the form(s) related only to the specific district's direct charges.
 - Retain a copy for the district's records.
 - Submit the completed form to the Auditor-Controller, Property Tax Division by **August 30, 2019**, along with the data file (4 data formats are available). Submissions may be made via email, mail, or in person. District bears the responsibility to ensure delivery to the Property Tax Division.

**F
Y
I**

Direct Charge Tax Code/Brief Description: **74361 Sanitation Chrg: Tahoe-Truckee Sanitation Agency**
 District Name: Tahoe-Truckee Sanitation Agency
 District Email Address: epindar@ttsa.net
 Property Tax Division Staff Information: Joy Shaw 530/621-5473 joy.shaw@edcgov.us
 For Tax year: **2018/19** (July 1, 2019 through June 30, 2020)

**C
O
M
P
L
E
T
E**

The undersigned hereby: attests that the direct charge levies have been verified for accuracy and approved by the district; agrees to the cost recovery for direct charges enrolled; and agrees to the statutory and procedural terms for collection on the tax roll.

Check One: Only one direct charge tax code # on the file Multiple direct charge tax code #s on the file

Check One: 1st Submission for tax roll for the tax year Resubmission for tax roll for the tax year

Check One: Data file is for secured tax roll Data file is for unsecured tax roll

AM PM

Date Submitted _____ Number of Records _____ Total Amount \$ _____
 (all levies will reject if different from data file) (all levies will reject if different from data file)

General Manager _____ LaRue Griffin _____
 Title of Authorized Person Certifying this Form Print Name of Authorized Person Certifying this Form

Signature of Authorized Person Certifying this Form _____

**A
U
D
I
T
O
R

U
S
E**

_____ Successfully Processed
 _____ All Records Rejected _____
 Date Received Date Loaded Loaded By Date Sent Confirm-Reject Memo

PARCEL	DESCRIPTION	ANNUAL AMOUNT
014021011000	7120 PLACER ST	306.00
014021012000	7016 10TH AVE	306.00
014021013000	7004 10TH AVE	612.00
014231007000	7022 LEWIS AVE	306.00
014231008000	7030 LEWIS AVE	306.00
014231009000	7008 LEWIS AVE	306.00
014231010000	7010 LEWIS AVE	306.00
014232002000	7013 LEWIS AVE	306.00
014232007000	7031 LEWIS AVE	306.00
014232008000	7023 LEWIS AVE	306.00
014232010000	7036 GRAY AVE	306.00
014233004000	7037 GRAY AVE	306.00
014233005000	7036 DEER AVE	306.00
014233008000	7028 DEER AVE	306.00
014233009000	7029 GRAY AVE	306.00
014233010000	443 PINE ST	306.00
014233011000	7014 DEER AVE	306.00
014233012000	7015 GRAY AVE	306.00
014233013000	449 PINE ST	306.00
014233014000	7021 GRAY AVE	306.00
014233015000	7020 DEER AVE	306.00
014234003000	7029 DEER AVE	306.00
014234006000	431 PINE ST	306.00
014234009000	7002 BEAR AVE	306.00
014234010000	7010 BEAR AVE	306.00
014234012000	7037 DEER AVE	306.00
014234013000	7032 BEAR AVE	306.00
014234014000	7026 BEAR AVE	306.00
014234015000	7018 BEAR AVE	306.00
014235005000	7064 LEWIS AVE	306.00
014235008000	7070 LEWIS AVE	306.00
014235010000	493 MCKINNEY RD	306.00
014236003000	7077 LEWIS AVE	306.00
014236004000	7078 GRAY AVE	306.00
014236006000	7048 GRAY AVE	306.00
014236007000	7057 LEWIS AVE	306.00
014236010000	7065 LEWIS AVE	306.00
014236011000	7064 GRAY AVE	306.00
014237001000	7049 GRAY AVE	306.00
014237003000	7063 GRAY AVE	306.00
014237005000	7057 GRAY AVE	306.00
014237007000	7056 DEER AVE	306.00
014237008000	7064 DEER AVE	306.00
014237010000	7080 DEER AVE	306.00
014237011000	7075 DEER AVE	306.00
014237012000	7079 GRAY AVE	306.00
014237013000	7071 GRAY AVE	306.00
014238004000	7046 BEAR AVE	306.00
014238006000	7054 BEAR AVE	306.00

TAHOE TRUCKEE SANITATION AGENCY
ANNUAL BILL REPORT

TIME- 9:22:26 USER-EMILY PRGM-BC0060R PAGE 493
DATE- 6/03/19 VRSN-052119

PARCEL	DESCRIPTION	ANNUAL AMOUNT
014238011000	7057 DEER AVE	306.00
014238012000	7049 DEER AVE	306.00
014238013000	7073 DEER AVE	306.00
014238014000	7081 DEER AVE	306.00
014238015000	7065 DEER AVE	306.00
014241006000	7092 LEWIS AVE	306.00
014241007000	7108 LEWIS AVE	306.00
014242008000	7098 GRAY AVE	306.00
014243010000	7092 DEER AVE	306.00
014243012000	7100 DEER AVE	306.00
014244005000	7102 BEAR AVE	306.00
014244006000	7107 DEER AVE	306.00
014244007000	7094 BEAR AVE	306.00
014244010000	503 KONA ST	306.00
014244011000	7099 DEER AVE	306.00
014248016000	7145 BEAR AVE	306.00
014248018000	7155 BEAR AVE	306.00
014261001000	7002 PLACER ST	306.00
014261002000	7008 PLACER ST	306.00
014261003000	7014 PLACER ST	306.00
014261004000	7020 PLACER ST	306.00
014261005000	7026 PLACER ST	306.00
014261006000	7032 PLACER ST	306.00
014261007000	7038 PLACER ST	306.00
014261008000	7042 PLACER ST	306.00
014261009000	7048 PLACER ST	306.00
014262001000	7024 10TH AVE	306.00
014262002000	7030 10TH AVE	306.00
014262003000	7036 10TH AVE	306.00
014262004000	7042 10TH AVE	306.00
014262005000	7048 10TH AVE	306.00
014262006000	7052 10TH AVE	306.00
014262007000	7058 10TH AVE	306.00
014262008000	7003 PLACER ST	306.00
014262009000	7009 PLACER ST	306.00
014262011000	7025 PLACER ST	306.00
014262012000	7031 PLACER ST	306.00
014262013000	7037 PLACER ST	306.00
014262014000	7041 PLACER ST	306.00
014262015000	7047 PLACER ST	306.00
014262016000	7053 PLACER ST	306.00
014271001000	491 ELM ST	306.00
014271002000	485 ELM ST	306.00
014271003000	481 ELM ST	306.00
014271005000	473 ELM ST	306.00
014271006000	469 ELM ST	306.00
014271007000	465 ELM ST	306.00
014271008000	461 ELM ST	306.00
014271009000	7092 PLACER ST	306.00

TAHOE TRUCKEE SANITATION AGENCY
ANNUAL BILL REPORT

TIME- 9:22:26 USER-EMILY PRGM-BC0060R PAGE 494
DATE- 6/03/19 VRSN-052119

PARCEL	DESCRIPTION	ANNUAL AMOUNT
014272001000	7066 PLACER ST	306.00
014272002000	7070 PLACER ST	306.00
014272003000	7080 PLACER ST	306.00
014272004000	460 ELM ST	306.00
014272005000	470 ELM ST	306.00
014272006000	484 ELM ST	306.00
014272007000	490 ELM ST	306.00
014273001000	7064 10TH AVE	306.00
014273003000	7076 10TH AVE	306.00
014273004000	428 ELM ST	306.00
014273005000	7065 PLACER ST	306.00
014273006000	7071 PLACER ST	306.00
014273008000	440 ELM ST	306.00
014274001000	429 ELM ST	306.00
014274002000	7096 10TH AVE	306.00
014274004000	7108 10TH AVE	306.00
014274005000	7112 10TH AVE	306.00
014274006000	7118 10TH AVE	306.00
014274007000	7124 10TH AVE	306.00
014274009000	7136 10TH AVE	306.00
014274013000	7105 PLACER ST	306.00
014274014000	7107 PLACER ST	306.00
014274018000	441 ELM ST	306.00
014274019000	7103 PLACER ST	306.00
014281001000	7043 HILO AVE	306.00
014281002000	7007 HILO AVE	306.00
014281003000	7033 HILO AVE	306.00
014281004000	7001 HILO AVE	306.00
014281006000	7015 HILO AVE	306.00
014281007000	7029 HILO AVE	306.00
014282001000	503 MCKINNEY RD	306.00
014282002000	509 MCKINNEY RD	306.00
014282003000	7075 MIAMI CT	306.00
014282004000	7083 MIAMI CT	306.00
014282005000	7085 MIAMI CT	306.00
014282007000	7082 MIAMI CT	306.00
014282010000	537 MCKINNEY DR	306.00
014282011000	541 MCKINNEY DR	306.00
014282012000	545 MCKINNEY RD	306.00
014282013000	551 MCKINNEY RD	306.00
014283001000	7046 HILO AVE	306.00
014283002000	7038 HILO AVE	306.00
014283003000	7030 HILO AVE	306.00
014283004000	7024 HILO AVE	306.00
014283005000	7016 HILO AVE	306.00
014283006000	7008 HILO AVE	306.00
014283007000	7000 HILO AVE	306.00
014283008000	7001 MIAMI AVE	306.00
014283011000	7025 MIAMI AVE	306.00

TAHOE TRUCKEE SANITATION AGENCY
ANNUAL BILL REPORT

TIME- 9:22:26 USER-EMILY PRGM-BC0060R PAGE 495
DATE- 6/03/19 VRSN-052119

PARCEL	DESCRIPTION	ANNUAL AMOUNT
014283012000	7031 MIAMI AVE	306.00
014283014000	7049 MIAMI AVE	306.00
014283015000	7059 MIAMI AVE	306.00
014284001000	7058 MIAMI AVE	306.00
014284002000	532 MCKINNEY RD	306.00
014284003000	7052 MIAMI AVE	306.00
014284004000	7046 MIAMI AVE	306.00
014284005000	7040 MIAMI AVE	306.00
014284006000	7034 MIAMI AVE	306.00
014284007000	7028 MIAMI AVE	306.00
014284008000	7022 MIAMI AVE	306.00
014284010000	7006 MIAMI AVE	306.00
014284011000	7000 MIAMI AVE	306.00
014284012000	7003 BELLEVUE AVE	306.00
014284013000	7009 BELLEVUE AVE	306.00
014284014000	7017 BELLEVUE AVE	306.00
014284015000	7025 BELLEVUE AVE	306.00
014284016000	7031 BELLEVUE AVE	306.00
014284018000	7045 BELLEVUE AVE	306.00
014284020000	7065 BELLEVUE AVE	306.00
014284021000	7071 BELLEVUE AVE	306.00
014285003000	7066 BELLEVUE AVE	306.00
014285004000	7058 BELLEVUE AVE	306.00
014285005000	7052 BELLEVUE AVE	306.00
014285010000	7070 BELLEVUE AVE	306.00
014285011000	562 MCKINNEY RD	306.00
014286001000	7040 BELLEVUE AVE	306.00
014286002000	7034 BELLEVUE AVE	306.00
014286003000	7026 BELLEVUE	306.00
014286004000	7020 BELLEVUE AVE	306.00
014286005000	7012 BELLEVUE AVE	306.00
014286006000	7004 BELLEVUE AVE	306.00
014291001000	492 ELM ST	306.00
014291004000	512 ELM ST	306.00
014291005000	518 ELM ST	306.00
014291007000	528 ELM ST	306.00
014291008000	534 ELM ST	306.00
014291009000	540 ELM ST	306.00
014291010000	548 ELM ST	306.00
014291011000	554 ELM ST	306.00
014291012000	506 ELM ST	306.00
014292001000	497 ELM ST	306.00
014292002000	501 ELM ST	306.00
014292005000	517 ELM ST	306.00
014292006000	523 ELM ST	306.00
014292007000	529 ELM ST	306.00
014292008000	535 ELM ST	306.00
014292009000	539 ELM ST	306.00
014292010000	547 ELM ST	306.00

TAHOE TRUCKEE SANITATION AGENCY
ANNUAL BILL REPORT

TIME- 9:22:26 USER-EMILY PRGM-BC0060R PAGE 496
DATE- 6/03/19 VRSN-052119

PARCEL	DESCRIPTION	ANNUAL AMOUNT
014292011000	555 ELM ST	306.00
014292012000	7007 BEAR AVE	306.00
014292013000	7011 BEAR AVE	306.00
014292014000	7015 BEAR AVE	306.00
014292015000	7023 BEAR AVE	306.00
014292016000	7029 BEAR AVE	306.00
014292017000	7035 BEAR AVE	306.00
014292018000	7041 BEAR AVE	306.00
014292020000	7051 BEAR AVE	306.00
014292021000	7057 BEAR AVE	306.00
014292022000	7063 BEAR AVE	306.00
014292024000	7075 BEAR AVE	306.00
014292025000	7081 BEAR AVE	306.00
014292026000	7087 BEAR AVE	306.00
014301001000	7145 ANTELOPE WAY	306.00
014301002000	7153 ANTELOPE WAY	306.00
014301003000	7159 ANTELOPE WAY	306.00
014301004000	7163 ANTELOPE WAY	306.00
014301005000	7169 ANTELOPE WAY	306.00
014301006000	7175 ANTELOPE WAY	306.00
014301008000	7142 PLACER ST	306.00
014301009000	7136 PLACER ST	306.00
014302001000	7183 ANTELOPE WAY	306.00
014302004000	7195 ANTELOPE WAY	306.00
014302006000	7205 ANTELOPE WAY	306.00
014302009000	373 KODIAK CT	306.00
014302011000	7225 ANTELOPE WAY	306.00
014302013000	376 GRIZZLY CT	306.00
014302014000	368 GRIZZLY CT	306.00
014302015000	366 GRIZZLY CT	306.00
014302016000	365 GRIZZLY CT	306.00
014302017000	369 GRIZZLY CT	306.00
014302018000	7253 ANTELOPE WAY	306.00
014303001000	7260 ANTELOPE WAY	306.00
014303003000	7261 CHINKAPIN RD	306.00
014303004000	7252 ANTELOPE WAY	306.00
014303005000	7249 CHINKAPIN RD	306.00
014303006000	7241 CHINKAPIN RD	306.00
014303007000	7233 CHINKAPIN RD	306.00
014303008000	7220 ANTELOPE WAY	306.00
014303009000	7214 ANTELOPE WAY	306.00
014303010000	7206 ANTELOPE WAY	306.00
014303011000	7198 ANTELOPE WAY	306.00
014303013000	7170 ANTELOPE WAY	306.00
014303015000	7154 ANTELOPE WAY	306.00
014303017000	7219 CHINKAPIN RD	306.00
014304001000	7138 ANTELOPE WAY	306.00
014304004000	7234 CHINKAPIN RD	306.00
014304007000	7258 CHINKAPIN RD	306.00

TAHOE TRUCKEE SANITATION AGENCY
ANNUAL BILL REPORT

TIME- 9:22:26 USER-EMILY PRGM-BC0060R PAGE 497
DATE- 6/03/19 VRSN-052119

PARCEL	DESCRIPTION	ANNUAL AMOUNT
014304008000	7266 CHINKAPIN RD	306.00
014321004000	7288 CHINKAPIN RD	306.00
014321005000	7292 CHINKAPIN RD	306.00
014321006000	7300 CHINKAPIN RD	306.00
014321007000	7308 CHINKAPIN RD	306.00
014321008000	7314 CHINKAPIN RD	306.00
014321009000	7320 CHINKAPIN RD	306.00
014321010000	7326 CHINKAPIN RD	306.00
014321011000	7324 CHINKAPIN RD	306.00
014322001000	7337 CHINKAPIN RD	306.00
014322002000	7333 CHINKAPIN RD	306.00
014322003000	7327 CHINKAPIN RD	306.00
014322004000	7323 CHINKAPIN RD	306.00
014322005000	7315 CHINKAPIN RD	306.00
014322006000	7309 CHINKAPIN RD	306.00
014322007000	7301 CHINKAPIN RD	306.00
014322008000	7295 CHINKAPIN RD	306.00
014322009000	7287 CHINKAPIN RD	306.00
014322010000	7279 CHINKAPIN RD	306.00
014322011000	7266 ANTELOPE WAY	306.00
014322012000	7272 ANTELOPE WAY	306.00
014322014000	7284 ANTELOPE WAY	306.00
014322017000	7304 ANTELOPE WAY	306.00
014322018000	7310 ANTELOPE WAY	306.00
014322019000	7318 ANTELOPE WAY	306.00
014322020000	7324 ANTELOPE WAY	306.00
014323001000	7271 ANTELOPE WAY	306.00
014323003000	7281 ANTELOPE WAY	306.00
014323004000	7287 ANTELOPE WAY	306.00
014324001000	L90 WESTLAKE VILLAGE	306.00
014324005000	7323 ANTELOPE WAY	306.00
014324006000	7329 ANTELOPE WAY	306.00
014324007000	7333 ANTELOPE WAY	306.00
014324008000	7305 ANTELOPE WAY	306.00
014331003000	7050 TIMBERWOLF DR	306.00
014331004000	7058 TIMBERWOLF DR	306.00
014331005000	7068 TIMBERWOLF DR	306.00
014331006000	7176 TIMBERWOLF DR	306.00
014331007000	7184 TIMBERWOLF DR	306.00
014331008000	7192 TIMBERWOLF DR	306.00
014331009000	7200 TIMBERWOLF DR	306.00
014331010000	7208 TIMBERWOLF DR	306.00
014332001000	7209 TIMBERWOLF DR	306.00
014332002000	7201 TIMBERWOLF DR	306.00
014332003000	7193 TIMBERWOLF DR	306.00
014332004000	7185 TIMBERWOLF DR	306.00
014332005000	7177 TIMBERWOLF DR	306.00
014332006000	7169 TIMBERWOLF DR	306.00
014332007000	7163 TIMBERWOLF DR	306.00

TAHOE TRUCKEE SANITATION AGENCY
ANNUAL BILL REPORT

TIME- 9:22:26 USER-EMILY PRGM-BC0060R PAGE 498
DATE- 6/03/19 VRSN-052119

PARCEL	DESCRIPTION	ANNUAL AMOUNT
014332008000	7155 TIMBERWOLF DR	306.00
014332009000	7147 TIMBERWOLF DR	306.00
014332010000	7141 TIMBERWOLF DR	306.00
014332011000	7133 TIMBERWOLF DR	306.00
014341001000	7216 TIMBERWOLF DR	306.00
014341002000	7224 TIMBERWOLF DR	306.00
014341003000	7232 TIMBERWOLF DR	306.00
014341004000	7240 TIMBERWOLF DR	306.00
014341005000	7248 TIMBERWOLF DR	306.00
014342001000	7258 10TH AVE	306.00
014342002000	7249 TIMBERWOLF DR	306.00
014342003000	7240 10TH AVE	306.00
014342004000	7233 TIMBERWOLF DR	306.00
014342005000	7220 10TH AVE	306.00
014342006000	7217 TIMBERWOLF DR	306.00
014343001000	7311 TIMBERWOLF DR	306.00
014343002000	7307 TIMBERWOLF DR	306.00
014343005000	7279 TIMBERWOLF DR	306.00
014343006000	7271 TIMBERWOLF DR	306.00
014351001000	7270 TIMBERWOLF DR	306.00
014351002000	7278 TIMBERWOLF DR	306.00
014351003000	7286 TIMBERWOLF DR	306.00
014351004000	7294 TIMBERWOLF DR	306.00
014351005000	7302 TIMBERWOLF DR	306.00
014351006000	7310 TIMBERWOLF DR	306.00
014351008000	7326 TIMBERWOLF DR	306.00
014351009000	7336 TIMBERWOLF DR	306.00
014352001000	7349 TIMBERWOLF DR	306.00
014352002000	7345 TIMBERWOLF DR	306.00
014352004000	7333 TIMBERWOLF DR	306.00
015031003000	7037 10TH AVE	306.00
015031005000	7028 9TH AVE	306.00
015031006000	7024 9TH AVE	306.00
015031008000	7012 9TH AVE	306.00
015031009000	319 PINE ST	306.00
015031010000	7008 9TH AVE	306.00
015031013000	7032 9TH AVE	306.00
015031015000	7041 10TH AVE	306.00
015031017000	7025 10TH AVE	306.00
015031018000	7009 10TH AVE	306.00
015031019000	7017 10TH AVE	306.00
015031020000	7036 9TH AVE	306.00
015032004000	7024 9TH AVE	306.00
015032005000	7029 9TH AVE	306.00
015032014000	7026 8TH AVE	459.00
015032018000	7033 9TH AVE	306.00
015032020000	7036 8TH AVE	306.00
015032021000	7040 8TH AVE	918.00
015032023000	7020 8TH AVE	612.00

TAHOE TRUCKEE SANITATION AGENCY
ANNUAL BILL REPORT

TIME- 9:22:26 USER-EMILY PRGM-BC0060R PAGE 499
DATE- 6/03/19 VRSN-052119

PARCEL	DESCRIPTION	ANNUAL AMOUNT
015032024000	291 PINE ST	306.00
015032025000	7008 8TH AVE	306.00
015032026000	7017 9TH AVE	306.00
015032029000	7009 9TH AVE	612.00
015033006000	7034 7TH AVE	612.00
015033007000	7032 7TH AVE	306.00
015033008000	7028 7TH AVE	306.00
015033009000	7020 7TH AVE	306.00
015033011000	7024 7TH AVE	306.00
015033014000	271 PINE ST	306.00
015033016000	277 PINE ST	306.00
015033019000	7029 8TH AVE	306.00
015033020000	7033 8TH AVE	306.00
015033021000	7025 8TH AVE	612.00
015033023000	7021 8TH AVE	612.00
015033024000	7017 8TH AVE	306.00
015033025000	7013 8TH AVE	612.00
015033026000	7012 7TH AVE	306.00
015033027000	7016 7TH AVE	306.00
015034002000	7013 7TH AVE	306.00
015034003000	7017 7TH AVE	306.00
015034004000	7021 7TH AVE	306.00
015034005000	L15	306.00
015034006000	7029 7TH AVE	306.00
015034007000	L13	306.00
015034009000	L10 TAHOE CEDARS	306.00
015034010000	7036 6TH AVE	306.00
015034012000	7024 6TH AVE	306.00
015034013000	7020 6TH AVE	306.00
015034015000	7012 6TH AVE	306.00
015034017000	243 PINE ST	306.00
015034019000	7009 7TH AVE	612.00
015034020000	249 PINE ST	306.00
015034021000	247 PINE ST	306.00
015034022000	245 PINE ST	306.00
015034023000	7041 7TH AVE	306.00
015034025000	7032 6TH AVE	306.00
015034026000	7028 6TH AVE	306.00
015035001000	233 PINE ST	306.00
015035003000	L1 TAHOE CEDARS	306.00
015035004000	7027 6TH AVE	306.00
015061005000	7072 9TH AVE	306.00
015061008000	7060 9TH AVE	306.00
015061010000	7061 10TH AVE	918.00
015061013000	7073 10TH AVE	306.00
015061014000	7049 10TH AVE	306.00
015061015000	7056 9TH AVE	306.00
015061017000	7052 9TH AVE	306.00
015061018000	7053 10TH AVE	306.00

TAHOE TRUCKEE SANITATION AGENCY
ANNUAL BILL REPORT

TIME- 9:22:26 USER-EMILY PRGM-BC0060R PAGE 500
DATE- 6/03/19 VRSN-052119

PARCEL	DESCRIPTION	ANNUAL AMOUNT
015061019000	7057 10TH AVE	306.00
015061021000	7079 10TH AVE	306.00
015061023000	7082 9TH AVE	306.00
015061024000	7077 10TH AVE	306.00
015061025000	7080 9TH AVE	306.00
015061026000	7076 9TH AVE	306.00
015061027000	7064 9TH AVE	306.00
015062006000	7072 8TH AVE	306.00
015062008000	7056 8TH AVE	306.00
015062009000	7052 8TH AVE	306.00
015062010000	7048 8TH AVE	306.00
015062012000	7061 9TH AVE	306.00
015062013000	7076 8TH AVE	306.00
015062014000	7080 8TH AVE	306.00
015062016000	7077 9TH AVE	306.00
015062017000	7073 9TH AVE	306.00
015062020000	7064 8TH AVE	306.00
015062021000	7065 9TH AVE	306.00
015062022000	7069 9TH AVE	306.00
015062023000	7068 8TH AVE	306.00
015062024000	7049 9TH AVE	306.00
015062025000	7053 9TH AVE	306.00
015062026000	7081 9TH AVE	306.00
015063002000	7057 8TH AVE	612.00
015063004000	7082 7TH AVE	306.00
015063006000	7076 7TH AVE	306.00
015063008000	7068 7TH AVE	306.00
015063010000	7060 7TH AVE	306.00
015063014000	7061 8TH AVE	306.00
015063015000	7065 8TH AVE	306.00
015063017000	7073 8TH AVE	306.00
015063019000	7048 7TH AVE	306.00
015063020000	7052 7TH AVE	306.00
015064001000	7049 7TH AVE	918.00
015064002000	7053 7TH AVE	306.00
015064003000	7057 7TH AVE	306.00
015064006000	7073 7TH AVE	612.00
015064007000	7077 7TH AVE	306.00
015064008000	7081 7TH AVE	306.00
015064011000	7060 6TH AVE	306.00
015064013000	7069 7TH AVE	306.00
015064014000	7065 7TH AVE	306.00
015064016000	7064 6TH AVE	306.00
015064020000	7068 6TH AVE	306.00
015064021000	7056 6TH AVE	306.00
015064024000	7082 6TH AVE	306.00
015064026000	7048 6TH AVE	306.00
015065003000	7075 6TH AVE	306.00
015101001000	7091 10TH AVE	306.00

TAHOE TRUCKEE SANITATION AGENCY
ANNUAL BILL REPORT

TIME- 9:22:26 USER-EMILY PRGM-BC0060R PAGE 501
DATE- 6/03/19 VRSN-052119

PARCEL	DESCRIPTION	ANNUAL AMOUNT
015101002000	7095 10TH AVE	306.00
015101004000	7103 10TH AVE	306.00
015101006000	317 ELM ST	306.00
015101007000	7107 10TH AVE	306.00
015101008000	7106 9TH AVE	306.00
015101009000	7109 10TH AVE	306.00
015101012000	7123 10TH AVE	306.00
015101015000	7122 9TH AVE	306.00
015101017000	7112 9TH AVE	306.00
015101018000	7108 9TH AVE	306.00
015101019000	7102 9TH AVE	306.00
015101021000	7094 9TH AVE	306.00
015101022000	7119 10TH AVE	306.00
015101023000	7113 10TH AVE	306.00
015102006000	7118 8TH AVE	306.00
015102007000	7122 8TH AVE	306.00
015102008000	7124 8TH AVE	306.00
015102009000	7125 9TH AVE	306.00
015102010000	7123 9TH AVE	306.00
015102012000	7113 9TH AVE	306.00
015102022000	7112 8TH AVE	306.00
015102024000	7094 8TH AVE	306.00
015102025000	7099 9TH AVE	306.00
015102026000	7107 9TH AVE	306.00
015102027000	7095 9TH AVE	306.00
015102028000	7091 9TH AVE	306.00
015102031000	7102 8TH AVE	306.00
015103004000	7124 7TH AVE	306.00
015103005000	7122 7TH AVE	306.00
015103006000	7118 7TH AVE	306.00
015103007000	7112 7TH AVE	306.00
015103010000	269 ELM ST	306.00
015103011000	7094 7TH AVE	306.00
015103012000	278 POPLAR ST	306.00
015103013000	7108 7TH AVE	306.00
015103016000	7113 8TH AVE	306.00
015103018000	7107 8TH AVE	306.00
015103021000	7098 7TH AVE	306.00
015103022000	7102 7TH AVE	306.00
015103029000	281 ELM ST	306.00
015103030000	279 ELM ST	306.00
015104002000	7099 7TH AVE	306.00
015104003000	7103 7TH AVE	306.00
015104004000	7107 7TH AVE	306.00
015104007000	7112 6TH AVE	306.00
015104008000	7108 6TH AVE	306.00
015104009000	7106 6TH AVE	306.00
015104010000	7094 6TH AVE	306.00
015104013000	7123 7TH AVE	306.00

TAHOE TRUCKEE SANITATION AGENCY
ANNUAL BILL REPORT

TIME- 9:22:26 USER-EMILY PRGM-BC0060R PAGE 502
DATE- 6/03/19 VRSN-052119

PARCEL	DESCRIPTION	ANNUAL AMOUNT
015104014000	7119 7TH AVE	306.00
015104015000	7113 7TH AVE	306.00
015104016000	7109 7TH AVE	306.00
015104017000	7095 7TH AVE	306.00
015104018000	7091 7TH AVE	306.00
015104020000	7118 6TH AVE	306.00
015111003000	7097 6TH AVE	306.00
015111004000	310 HAZEL	306.00
015112004000	7118 5TH AVE	306.00
015112008000	7123 6TH AVE	306.00
015112009000	7117 6TH AVE	306.00
015112011000	7109 6TH AVE	306.00
015112013000	295 HAZEL ST	306.00
015113001000	281 HAZEL ST	306.00
015113004000	7123 5TH AVE	306.00
015114002000	7121 4TH AVE	306.00
015114005000	7124 4TH AVE	306.00
015114007000	7123 4TH AVE	306.00
015151002000	7145 10TH AVE	306.00
015151004000	7157 10TH AVE	306.00
015151007000	7140 9TH AVE	306.00
015151008000	7132 9TH AVE	306.00
015151009000	7152 9TH AVE	306.00
015151010000	7156 9TH AVE	306.00
015151011000	7160 9TH AVE	306.00
015151014000	7169 10TH AVE	306.00
015151015000	7165 10TH AVE	306.00
015151017000	7149 10TH AVE	306.00
015151018000	7153 10TH AVE	306.00
015151019000	7133 10TH AVE	306.00
015151021000	442 OAK ST	306.00
015151022000	7148 9TH AVE	306.00
015152001000	7141 9TH AVE	306.00
015152003000	7148 8TH AVE	306.00
015152005000	7136 8TH AVE	306.00
015152007000	393 POPLAR ST	306.00
015152008000	7137 9TH AVE	306.00
015152009000	7145 9TH AVE	306.00
015152012000	7157 9TH AVE	306.00
015152013000	7161 9TH AVE	306.00
015152015000	7169 9TH AVE	306.00
015152018000	7144 8TH AVE	306.00
015152020000	7160 8TH AVE	306.00
015152021000	7164 8TH AVE	306.00
015152022000	7156 8TH AVE	306.00
015153002000	404 OAK ST	306.00
015153003000	394 OAK ST	306.00
015153005000	7160 7TH AVE	306.00
015153007000	7144 7TH AVE	306.00

TAHOE TRUCKEE SANITATION AGENCY
ANNUAL BILL REPORT

TIME- 9:22:26 USER-EMILY PRGM-BC0060R PAGE 503
DATE- 6/03/19 VRSN-052119

PARCEL	DESCRIPTION	ANNUAL AMOUNT
015153008000	7140 7TH AVE	1,224.00
015153009000	7136 7TH AVE	306.00
015153010000	359 POPLAR ST	612.00
015153011000	369 POPLAR ST	306.00
015153014000	7145 8TH AVE	306.00
015153015000	7153 8TH AVE	306.00
015153016000	7157 8TH AVE	306.00
015153017000	7161 8TH AVE	306.00
015154002000	7145 7TH AVE	306.00
015154004000	7153 7TH AVE	306.00
015154009000	7140 6TH AVE	306.00
015154010000	7136 6TH AVE	306.00
015154011000	7132 6TH AVE	306.00
015154013000	7160 6TH AVE	306.00
015154015000	7168 6TH AVE	306.00
015154016000	7133 7TH AVE	306.00
015154017000	7137 7TH AVE	306.00
015154018000	7141 7TH AVE	306.00
015154019000	7149 7TH AVE	306.00
015154021000	7165 7TH AVE	306.00
015154022000	7157 7TH AVE	306.00
015154023000	7161 7TH AVE	306.00
015154024000	7150 6TH AVE	306.00
015161002000	7137 6TH AVE	306.00
015161005000	7132 5TH AVE	306.00
015161012000	7164 5TH AVE	306.00
015161013000	7168 5TH AVE	306.00
015161014000	7169 6TH AVE	306.00
015161016000	7161 6TH AVE	306.00
015161017000	7157 6TH AVE	306.00
015161018000	7151 6TH AVE	306.00
015161019000	7149 6TH AVE	306.00
015162006000	7148 4TH AVE	306.00
015162008000	7136 4TH AVE	306.00
015162010000	7169 5TH AVE	306.00
015162011000	7165 5TH AVE	306.00
015162013000	7157 5TH AVE	306.00
015162015000	7149 5TH AVE	306.00
015162016000	7137 5TH AVE	306.00
015162017000	7133 5TH AVE	306.00
015162019000	7145 5TH AVE	306.00
015162020000	7140 4TH AVE	306.00
015162021000	7144 4TH AVE	306.00
015162023000	7160 4TH AVE	306.00
015163001000	7135 4TH AVE	306.00
015163003000	7141 4TH AVE	306.00
015163004000	7145 4TH AVE	306.00
015163005000	7149 4TH AVE	306.00
015163006000	7153 4TH AVE	306.00

TAHOE TRUCKEE SANITATION AGENCY
ANNUAL BILL REPORT

TIME- 9:22:26 USER-EMILY PRGM-BC0060R PAGE 504
DATE- 6/03/19 VRSN-052119

PARCEL	DESCRIPTION	ANNUAL AMOUNT
015163007000	7157 4TH AVE	306.00
015163009000	310 OAK ST	306.00
015163010000	7161 4TH AVE	306.00
015164001000	302 OAK ST	306.00
015164005000	266 OAK ST	306.00
015164008000	298 OAK ST	306.00
015164009000	294 OAK ST	306.00
015164010000	290 OAK ST	306.00
015164011000	282 OAK ST	306.00
015164013000	278 OAK ST	306.00
015164014000	274 OAK ST	306.00
015201004000	7201 10TH AVE	306.00
015201005000	7188 9TH AVE	306.00
015201009000	7193 10TH AVE	306.00
015201010000	7192 9TH AVE	306.00
015201012000	7200 9TH AVE	306.00
015201015000	7212 9TH AVE	306.00
015201016000	7213 10TH AVE	306.00
015201017000	7209 10TH AVE	306.00
015201018000	7205 10TH AVE	306.00
015201023000	7185 10TH AVE	306.00
015201024000	441 OAK ST	306.00
015201025000	7177 10TH AVE	306.00
015202003000	7180 8TH AVE	306.00
015202005000	427 OAK ST	306.00
015202006000	7181 9TH AVE	306.00
015202007000	7185 9TH AVE	306.00
015202008000	7193 9TH AVE	306.00
015202009000	7197 9TH AVE	306.00
015202013000	L11	306.00
015202015000	7208 8TH AVE	306.00
015203001000	405 OAK ST	306.00
015203006000	7200 7TH AVE	306.00
015203007000	7196 7TH AVE	306.00
015203012000	395 OAK ST	306.00
015203016000	7181 8TH AVE	306.00
015203017000	7185 8TH AVE	306.00
015203018000	7204 7TH AVE	306.00
015203019000	7208 7TH AVE	612.00
015203034000	7192 7TH AVE	306.00
015204003000	7185 7TH AVE	306.00
015204007000	396 FIR ST	306.00
015204008000	7212 6TH AVE	306.00
015204009000	L 8&9 TAHOE CEDAR ADDITION	306.00
015204010000	7200 6TH AVE	612.00
015204014000	7209 7TH AVE	306.00
015204015000	7205 7TH AVE	306.00
015204021000	7201 7TH AVE	306.00
015204023000	7194 6TH AVE	306.00

TAHOE TRUCKEE SANITATION AGENCY
ANNUAL BILL REPORT

TIME- 9:22:26 USER-EMILY PRGM-BC0060R PAGE 505
DATE- 6/03/19 VRSN-052119

PARCEL	DESCRIPTION	ANNUAL AMOUNT
015204024000	7193 7TH AVE	306.00
015204025000	7197 7TH AVE	306.00
015211001000	7177 6TH AVE	306.00
015211004000	7193 6TH AVE	306.00
015211005000	7201 6TH AVE	306.00
015211009000	362 FIR ST	306.00
015211010000	7196 5TH AVE	306.00
015211012000	7180 5TH AVE	306.00
015211013000	7184 5TH AVE	306.00
015211014000	7188 5TH AVE	306.00
015211015000	7192 5TH AVE	306.00
015211023000	7209 6TH AVE	306.00
015212001000	7177 5TH AVE	306.00
015212003000	7197 5TH AVE	306.00
015212005000	7205 5TH AVE	306.00
015212007000	340 FAIR LN	306.00
015212011000	7176 4TH AVE	306.00
015212012000	7193 5TH AVE	306.00
015212013000	7189 5TH AVE	306.00
015212014000	7185 5TH AVE	306.00
015212017000	7200 4TH AVE	306.00
015212019000	7184 4TH AVE	306.00
015212020000	7196 4TH AVE	306.00
015212023000	7213 5TH AVE	306.00
015212024000	7204 4TH AVE	306.00
015212025000	7208 4TH AVE	306.00
015213002000	7185 4TH AVE	306.00
015213006000	7184 3RD AVE	306.00
015213007000	7188 3RD AVE	306.00
015213008000	7192 3RD AVE	306.00
015213010000	L7	306.00
015213011000	7204 3RD AVE	306.00
015213014000	7213 4TH AVE	306.00
015213016000	7205 4TH AVE	306.00
015213020000	7181 4TH AVE	306.00
015213021000	7177 4TH AVE	306.00
015213022000	7212 3RD AVE	306.00
015213023000	314 FIR ST	306.00
015213025000	7197 4TH AVE	306.00
015213026000	L15 16 & 17	306.00
015214004000	7205 3RD AVE	306.00
015214006000	292 FIR ST	306.00
015214007000	7208 2ND AVE	306.00
015214009000	7196 2ND AVE	306.00
015214014000	7200 2ND AVE	306.00
015214017000	7197 3RD AVE	306.00
015214018000	7201 3RD AVE	306.00
015214019000	7193 3RD AVE	306.00
015214022000	L18 & 19 TAHOE CEDAR	306.00

TAHOE TRUCKEE SANITATION AGENCY
ANNUAL BILL REPORT

TIME- 9:22:26 USER-EMILY PRGM-BC0060R PAGE 506
DATE- 6/03/19 VRSN-052119

PARCEL	DESCRIPTION	ANNUAL AMOUNT
015214023000	7209 3RD AVE	306.00
015214024000	3RD & FIR ST TAHOE CEDAR	306.00
015215001000	261 OAK ST	306.00
015215004000	7189 2ND AVE	306.00
015215005000	7193 2ND AVE	306.00
015215008000	280 FIR ST	306.00
015215010000	7201 2ND AVE	306.00
015215012000	L8	306.00
015251001000	7219 10TH AVE	306.00
015251004000	7235 10TH AVE	306.00
015251006000	7243 10TH AVE	306.00
015251007000	7247 10TH AVE	306.00
015251013000	7226 9TH AVE	306.00
015251016000	7239 10TH AVE	306.00
015251017000	7231 10TH AVE	153.00
015251021000	484 ALDER ST	306.00
015251022000	478 ALDER ST	306.00
015251023000	7218 9TH AVE	306.00
015251024000	7222 9TH AVE	306.00
015251025000	7251 10TH AVE	306.00
015251026000	7255 10TH AVE	306.00
015251027000	7227 10TH AVE	306.00
015251028000	7236 9TH AVE	306.00
015252006000	7251 9TH AVE	306.00
015252007000	464 ALDER ST	306.00
015252008000	454 ALDER ST	306.00
015252009000	7250 8TH AVE	306.00
015252011000	7242 8TH AVE	306.00
015252012000	7238 8TH AVE	306.00
015252013000	L5	306.00
015252015000	7226 8TH AVE	306.00
015252017000	435 FIR ST	306.00
015253001000	423 FIR ST	306.00
015253002000	7223 8TH AVE	306.00
015253007000	7247 8TH AVE	306.00
015253008000	7251 8TH AVE	306.00
015253009000	7255 8TH AVE	306.00
015253011000	411 FIR ST	306.00
015253012000	7246 7TH AVE	306.00
015253016000	7242 7TH AVE	306.00
015253017000	7239 8TH AVE	306.00
015253018000	7238 7TH AVE	306.00
015253021000	7226 7TH AVE	306.00
015253022000	7230 7TH AVE	306.00
015253023000	7231 8TH AVE	306.00
015253024000	7227 8TH AVE	306.00
015253025000	7250 7TH AVE	306.00
015253028000	7222 7TH AVE	306.00
015254007000	7246 6TH AVE	306.00

TAHOE TRUCKEE SANITATION AGENCY
ANNUAL BILL REPORT

TIME- 9:22:26 USER-EMILY PRGM-BC0060R PAGE 507
DATE- 6/03/19 VRSN-052119

PARCEL	DESCRIPTION	ANNUAL AMOUNT
015254011000	7230 6TH AVE	306.00
015254015000	7226 6TH AVE	306.00
015254016000	7231 7TH AVE	306.00
015254017000	7227 7TH AVE	306.00
015254019000	7219 7TH AVE	306.00
015254020000	7223 7TH AVE	306.00
015254021000	7218 6TH AVE	306.00
015254022000	7222 6TH AVE	306.00
015254023000	7235 7TH AVE	612.00
015254024000	7234 6TH AVE	918.00
015254025000	7243 7TH AVE	580.68
015254026000	7242 6TH AVE	306.00
015254028000	7247 7TH AVE	306.00
015254030000	7250 6TH AVE	306.00
015254035000	7254 6TH AVE	306.00
015254037000	7255 7TH AVE	306.00
015254038000	7251 7TH AVE	306.00
015261003000	L17	306.00
015261012000	7226 5TH AVE	306.00
015261018000	7230 5TH AVE	306.00
015261021000	7227 6TH AVE	306.00
015261024000	7222 5TH AVE	306.00
015261025000	365 FIR ST	306.00
015261033000	7223 6TH AVE	306.00
015261037000	7246 5TH AVE	612.00
015262001000	351 FIR ST	306.00
015262003000	7231 5TH AVE	306.00
015262005000	7247 5TH AVE	612.00
015262006000	7251 5TH AVE	306.00
015262009000	7250 4TH AVE	306.00
015262010000	7246 4TH AVE	306.00
015262015000	7226 4TH AVE	306.00
015262016000	7218 4TH AVE	306.00
015262017000	7243 5TH AVE	918.00
015262020000	7235 5TH AVE	306.00
015262024000	7238 4TH AVE	306.00
015263002000	7238 3RD AVE	306.00
015263003000	7242 3RD AVE	306.00
015263005000	7250 3RD AVE	306.00
015263006000	7254 3RD AVE	306.00
015263007000	346 ALDER ST	306.00
015263008000	7251 4TH AVE	306.00
015263009000	7247 4TH AVE	306.00
015263010000	7243 4TH AVE	306.00
015263012000	7235 4TH AVE	306.00
015263014000	7227 4TH AVE	306.00
015263015000	7223 4TH AVE	306.00
015263016000	7219 4TH AVE	306.00
015263017000	317 FIR ST	306.00

TAHOE TRUCKEE SANITATION AGENCY
ANNUAL BILL REPORT

TIME- 9:22:26 USER-EMILY PRGM-BC0060R PAGE 508
DATE- 6/03/19 VRSN-052119

PARCEL	DESCRIPTION	ANNUAL AMOUNT
015263018000	7222 3RD AVE	306.00
015263019000	7224 3RD AVE	306.00
015263020000	7230 3RD AVE	306.00
015264002000	7239 3RD AVE	306.00
015264003000	7241 3RD AVE	306.00
015264004000	7251 3RD AVE	306.00
015264006000	7254 2ND AVE	306.00
015264007000	7250 2ND AVE	306.00
015264009000	7238 2ND AVE	306.00
015264015000	293 FIR ST	306.00
015264017000	7230 2ND AVE	306.00
015264018000	7242 2ND AVE	306.00
015264019000	7246 2ND AVE	306.00
015265003000	7227 2ND AVE	306.00
015265004000	7231 2ND AVE	306.00
015265007000	7251 2ND AVE	306.00
015265008000	300 ALDER ST	306.00
015265010000	7235 2ND AVE	306.00
015265011000	7234 1ST AVE	306.00
015265012000	7242 1ST AVE	306.00
015265013000	281 FIR ST	306.00
015301001000	489 ALDER ST	612.00
015301002000	7267 10TH AVE	306.00
015301003000	7275 10TH AVE	306.00
015301006000	7303 10TH AVE	306.00
015301008000	7286 9TH AVE	306.00
015301009000	7282 9TH AVE	306.00
015301014000	479 ALDER ST	306.00
015301017000	7306 9TH AVE	306.00
015301021000	7290 9TH AVE	306.00
015301024000	7279 10TH AVE	306.00
015301029000	7291 10TH AVE	306.00
015301030000	7302 9TH AVE	306.00
015302004000	7287 9TH AVE	306.00
015302008000	7303 9TH AVE	306.00
015302013000	7286 8TH AVE	306.00
015302015000	7274 8TH AVE	306.00
015302016000	7270 8TH AVE	306.00
015302018000	453 ALDER ST	306.00
015302021000	7298 8TH AVE	306.00
015302023000	7291 9TH AVE	306.00
015302029000	486 CEDAR ST	306.00
015302030000	465 ALDER ST	306.00
015302033000	7295 9TH AVE	306.00
015302035000	7306 8TH AVE	306.00
015302038000	7275 9TH AVE	306.00
015303008000	7311 8TH AVE	306.00
015303009000	7310 7TH AVE	306.00
015303010000	7306 7TH AVE	306.00

TAHOE TRUCKEE SANITATION AGENCY
ANNUAL BILL REPORT

TIME- 9:22:26 USER-EMILY PRGM-BC0060R PAGE 509
DATE- 6/03/19 VRSN-052119

PARCEL	DESCRIPTION	ANNUAL AMOUNT
015303011000	7302 7TH AVE	306.00
015303012000	7298 7TH AVE	306.00
015303014000	7278 7TH AVE	306.00
015303016000	7270 7TH AVE	306.00
015303018000	7271 8TH AVE	306.00
015303019000	7275 8TH AVE	306.00
015303020000	7279 8TH AVE	306.00
015303021000	7303 8TH AVE	306.00
015303022000	7308 8TH AVE	306.00
015303024000	7294 7TH AVE	306.00
015303025000	7286 7TH AVE	306.00
015303027000	7263 8TH AVE	306.00
015303028000	7262 7TH AVE	306.00
015303030000	7295 8TH AVE	306.00
015303033000	7283 8TH AVE	306.00
015303034000	7291 8TH AVE	306.00
015304001000	7263 7TH AVE	306.00
015304002000	7267 7TH AVE	306.00
015304006000	7291 7TH AVE	306.00
015304007000	7295 7TH AVE	306.00
015304008000	7299 7TH AVE	306.00
015304011000	7310 6TH AVE	306.00
015304012000	7306 6TH AVE	306.00
015304014000	7298 6TH AVE	306.00
015304016000	7290 6TH AVE	306.00
015304020000	7278 6TH AVE	306.00
015304021000	L6 TAHOE CEDAR	306.00
015304022000	7287 7TH AVE	306.00
015304023000	7283 7TH AVE	306.00
015304024000	7279 7TH AVE	306.00
015304025000	7262 6TH AVE	306.00
015304026000	7266 6TH AVE	306.00
015304029000	7311 7TH AVE	306.00
015304030000	7307 7TH AVE	306.00
015304032000	7270 6TH AVE	306.00
015304034000	7271 7TH AVE	612.00
015311004000	7283 6TH AVE	306.00
015311006000	7295 6TH AVE	306.00
015311007000	7303 6TH AVE	306.00
015311008000	7307 6TH AVE	306.00
015311010000	7306 5TH AVE	306.00
015311013000	7286 5TH AVE	306.00
015311014000	7282 5TH AVE	306.00
015311016000	7266 5TH AVE	306.00
015311017000	383 ALDER ST	306.00
015311019000	7291 6TH AVE	306.00
015311022000	7290 5TH AVE	306.00
015311023000	7298 5TH AVE	306.00
015311024000	7294 5TH AVE	306.00

TAHOE TRUCKEE SANITATION AGENCY
ANNUAL BILL REPORT

TIME- 9:22:26 USER-EMILY PRGM-BC0060R PAGE 510
DATE- 6/03/19 VRSN-052119

PARCEL	DESCRIPTION	ANNUAL AMOUNT
015311025000	7271 6TH AVE	306.00
015311026000	7275 6TH AVE	306.00
015311030000	7278 5TH AVE	306.00
015311031000	7263 6TH AVE	306.00
015312001000	369 ALDER ST	306.00
015312002000	7267 5TH AVE	306.00
015312003000	7271 5TH AVE	306.00
015312006000	7291 5TH AVE	306.00
015312007000	7295 5TH AVE	306.00
015312008000	7299 5TH AVE	306.00
015312012000	7302 4TH AVE	306.00
015312014000	7294 4TH AVE	306.00
015312015000	7290 4TH AVE	306.00
015312021000	7270 4TH AVE	306.00
015312023000	7275 5TH AVE	306.00
015312025000	7282 4TH AVE	306.00
015312026000	7286 4TH AVE	306.00
015312027000	7274 4TH AVE	306.00
015312030000	7311 5TH AVE	306.00
015312032000	7264 4TH AVE	306.00
015312033000	7266 4TH AVE	306.00
015312034000	7279 5TH AVE	306.00
015312036000	7287 5TH AVE	306.00
015313003000	7279 4TH AVE	306.00
015313004000	7283 4TH AVE	306.00
015313005000	7285 4TH AVE	306.00
015313006000	7295 4TH AVE	306.00
015313009000	7310 3RD AVE	306.00
015313010000	7306 3RD AVE	306.00
015313014000	7311 4TH AVE	306.00
015313015000	7278 3RD AVE	306.00
015313016000	7282 3RD AVE	306.00
015313018000	7290 3RD AVE	306.00
015313019000	7294 3RD AVE	306.00
015313021000	7299 4TH AVE	306.00
015313023000	L1 TAHOE CEDAR	612.00
015313030000	7275 4TH AVE	306.00
015313031000	7303 4TH AVE	306.00
015313033000	347 ALDER ST	306.00
015313034000	7267 4TH AVE	306.00
015313035000	3RD AVE	306.00
015313041000	7266 3RD AVE	306.00
015313042000	7270 3RD AVE	306.00
015313043000	7274 3RD AVE	306.00
015314001000	323 ALDER	306.00
015314003000	7271 3RD AVE	306.00
015314004000	7275 3RD AVE	306.00
015314006000	7283 3RD AVE	306.00
015314007000	7287 3RD AVE	306.00

TAHOE TRUCKEE SANITATION AGENCY
ANNUAL BILL REPORT

TIME- 9:22:26 USER-EMILY PRGM-BC0060R PAGE 511
DATE- 6/03/19 VRSN-052119

PARCEL	DESCRIPTION	ANNUAL AMOUNT
015314013000	7290 2ND AVE	306.00
015314016000	7274 2ND AVE	306.00
015314018000	7266 2ND AVE	306.00
015314019000	313 ALDER	306.00
015314020000	7299 3RD AVE	306.00
015314022000	7291 3RD AVE	306.00
015314023000	7295 3RD AVE	306.00
015314025000	7302 2ND AVE	306.00
015314026000	7306 2ND AVE	306.00
015314028000	7278 2ND AVE	306.00
015314030000	7309 3RD AVE	306.00
015315003000	7275 2ND AVE	306.00
015315004000	7279 2ND AVE	306.00
015315005000	7283 2ND AVE	306.00
015315006000	7287 2ND AVE	306.00
015315007000	7291 2ND AVE	306.00
015315008000	7295 2ND AVE	306.00
015315009000	7299 2ND AVE	306.00
015315013000	7263 2ND AVE	306.00
015315014000	7262 1ST AVE	306.00
015315016000	7311 2ND AVE	306.00
015322001000	7024 WILSON AVE	306.00
015322002000	7022 5TH AVE	306.00
015322004000	7030 5TH AVE	306.00
015322006000	7038 5TH AVE	306.00
015322011000	7058 5TH AVE	306.00
015322013000	7070 5TH AVE	306.00
015322014000	7074 5TH AVE	306.00
015322015000	7078 5TH AVE	306.00
015322016000	7082 5TH AVE	306.00
015322017000	7086 5TH AVE	306.00
015322026000	7046 5TH AVE	306.00
015322028000	7066 5TH AVE	306.00
015323001000	7031 5TH AVE	306.00
015323002000	7039 5TH AVE	306.00
015323004000	7047 5TH AVE	306.00
015323006000	7055 5TH AVE	306.00
015323007000	7059 5TH AVE	306.00
015323008000	7063 5TH AVE	306.00
015323009000	7067 5TH AVE	306.00
015323010000	7071 5TH AVE	306.00
015323014000	7087 5TH AVE	306.00
015323016000	7095 5TH AVE	306.00
015323018000	7103 5TH AVE	306.00
015323019000	7102 4TH AVE	306.00
015323020000	7098 4TH AVE	306.00
015323021000	7094 4TH AVE	306.00
015323022000	7090 4TH AVE	306.00
015323023000	7086 4TH AVE	306.00

TAHOE TRUCKEE SANITATION AGENCY
ANNUAL BILL REPORT

TIME- 9:22:26 USER-EMILY PRGM-BC0060R PAGE 512
DATE- 6/03/19 VRSN-052119

PARCEL	DESCRIPTION	ANNUAL AMOUNT
015323024000	7082 4TH AVE	306.00
015323027000	7070 4TH AVE	306.00
015323028000	7066 4TH AVE	306.00
015323029000	7062 4TH AVE	306.00
015323032000	7050 4TH AVE	306.00
015323033000	7046 4TH AVE	306.00
015323035000	7074 4TH AVE	306.00
015324003000	7063 4TH AVE	306.00
015324005000	7071 4TH AVE	306.00
015324008000	7083 4TH AVE	306.00
015324011000	7094 4TH AVE	306.00
015324012000	7099 4TH AVE	306.00
015324013000	268 HAZEL ST	306.00
015324016000	7094 HARRIS AVE	306.00
015324017000	7090 HARRIS AVE	306.00
015324018000	7086 HARRIS AVE	306.00
015324020000	7078 HARRIS AVE	306.00
015324021000	7074 HARRIS AVE	306.00
015324022000	7070 HARRIS AVE	306.00
015324023000	7100 WILSON AVE	306.00
015324024000	260 HAZEL AVE	306.00
015325001000	7116 WILSON AVE	306.00
015325002000	238 SUNKEL AVE	306.00
015325003000	7132 WILSON AVE	306.00
015326001000	241 SUNKEL LN	306.00
015326002000	237 SUNKEL LN	306.00
015326003000	233 SUNKEL LN	306.00
015326004000	225 SUNKEL LN	306.00
015326005000	225 SUNKEL LN	306.00
015326006000	7099 HARRIS AVE	306.00
015326007000	7103 HARRIS AVE	306.00
015331002000	7023 WILSON AVE	306.00
015331005000	7032 HWY 89	2,833.56
015331012000	7115 WILSON AVE	306.00
015331014000	TAHOMA LODGE 7109 WILSON AVE	306.00
015331015000	7105 WILSON AVE	306.00
015331017000	7056 STATE HWY 89	918.00
015331025000	7050 STATE HWY 89	392.40
015331028000	7062 STATE HWY 89	784.80
015340001000	7097 STATE HWY 89	306.00
015340004000	7101 STATE HWY 89	306.00
015340010000	7105 STATE HWY 89	306.00
015340015000	7087 STATE HWY 89	612.00
015340016000	7117 STATE HWY 89	612.00
015340017000	7137 STATE HWY 89	612.00
015340018000	7141 STATE HWY 89	306.00
015340019000	7129 STATE HWY 89	306.00
015351001000	MANAGERS UNIT	306.00
015351002000	7001 STATE HWY 89 #1	306.00

TAHOE TRUCKEE SANITATION AGENCY
ANNUAL BILL REPORT

TIME- 9:22:26 USER-EMILY PRGM-BC0060R PAGE 513
DATE- 6/03/19 VRSN-052119

PARCEL	DESCRIPTION	ANNUAL AMOUNT
015351003000	7001 STATE HWY 89 #2	306.00
015351004000	7001 STATE HWY 89 #3	306.00
015351005000	7001 STATE HWY 89 #4	306.00
015351006000	7001 STATE HWY 89 #5	306.00
015351007000	7001 STATE HWY 89 #6	306.00
015351008000	7001 STATE HWY 89 #7	306.00
015351009000	7001 STATE HWY 89 #8	306.00
015351010000	7001 STATE HWY 89 #9	306.00
015351011000	7001 STATE HWY 89 #10	306.00
015351012000	7001 STATE HWY 89 #11	306.00
015351013000	7001 STATE HWY 89 #12	306.00
015351014000	7001 STATE HWY 89 #13	306.00
015351015000	7001 STATE HWY 89 #14	306.00
015351016000	7001 STATE HWY 89 #15	306.00
015351017000	7001 STATE HWY 89 #20	306.00
015351018000	7001 STATE HWY 89 #21	306.00
015351019000	7001 STATE HWY 89 #22	306.00
015351020000	7001 STATE HWY 89 #23	306.00
015351021000	7001 STATE HWY 89 #24	306.00
015351022000	7001 STATE HWY 89 #25	306.00
015351023000	7001 STATE HWY 89 #26	306.00
015351024000	7001 STATE HWY 89 #27	306.00
015351025000	7001 STATE HWY 89 #28	306.00
015351026000	7001 STATE HWY 89 #29	306.00
015351027000	7001 STATE HWY 89 #30	306.00
015351028000	7001 STATE HWY 89 #31	306.00
015351029000	7001 STATE HWY 89 #32	306.00
015351030000	7001 STATE HWY 89 #33	306.00
015351031000	7001 STATE HWY 89 #34	306.00
015351032000	7001 STATE HWY 89 #35	306.00
015351033000	7001 STATE HWY 89 #36	306.00
015351034000	7001 STATE HWY 89 #37	306.00
015351035000	7001 STATE HWY 89 #38	306.00
015351036000	7001 STATE HWY 89 #39	306.00
015370001000	7149 STATE HWY 89	306.00
015370003000	7163 STATE HWY 89	306.00
015370004000	7169 STATE HWY 89	306.00
015370005000	7171 STATE HWY 89	306.00
015370006000	7175 STATE HWY 89	612.00
015370007000	7181 STATE HWY 89	612.00
015370008000	146 QUIET WALK RD	612.00
015370011000	135 QUIET WALK RD	612.00
015370013000	161 QUIET WALK RD	306.00
015370017000	203 QUIET WALK RD	306.00
015370019000	172 QUIET WALK RD	306.00
015370020000	196 QUIET WALK	306.00
015370021000	180 QUIET WALK RD	306.00
015370023000	7155 STATE HWY 89	306.00
015381002000	7013 STATE HWY 89	306.00

TAHOE TRUCKEE SANITATION AGENCY
ANNUAL BILL REPORT

TIME- 9:22:26 USER-EMILY PRGM-BC0060R PAGE 514
DATE- 6/03/19 VRSN-052119

PARCEL	DESCRIPTION	ANNUAL AMOUNT
015381003000	7015 STATE HWY 89	306.00
015381004000	7017 STATE HWY 89	306.00
015381005000	7019 STATE HWY 89	306.00
015381006000	7021 STATE HWY 89	306.00
015381007000	7023 STATE HWY 89	306.00
015381008000	7025 STATE HWY 89	306.00
015381009000	7027 STATE HWY 89	306.00
015381010000	7029 STATE HWY 89	306.00
015381011000	7031 STATE HWY 89	306.00
015381012000	7033 STATE HWY 89	306.00
015381013000	7035 STATE HWY 89	306.00
015381014000	7037 STATE HWY 89 U13	306.00
015381015000	7041 STATE HWY 89	306.00
015381016000	7043 STATE HWY 89	306.00
015381017000	7045 STATE HWY 89	306.00
015381018000	7047 STATE HWY 89	306.00
015381019000	7021 STATE HWY 89	306.00
015381020000	7051 STATE HWY 89	306.00
015381021000	7053 STATE HWY 89	306.00
015391002000	7110 STATE HWY 89 #1	306.00
015391003000	7110 STATE HWY 89 #2	306.00
015391004000	7110 STATE HWY 89 #3	306.00
015391005000	7110 STATE HWY 89 #4	306.00
015391006000	7110 STATE HWY 89 #5	306.00
015391007000	7110 STATE HWY 89 #6	306.00
015391008000	7110 STATE HWY 89 #7	306.00
015391009000	7110 STATE HWY 89 #8	306.00
015391010000	7110 STATE HWY 89 #9	306.00
015391011000	7110 STATE HWY 89 #10	306.00
015391012000	7110 STATE HWY 89 #11	306.00
015391013000	7110 STATE HWY 89 #12	306.00
015391014000	7110 STATE HWY 89 #13	306.00
015391015000	7110 STATE HWY 89 #14	306.00
015391016000	7110 STATE HWY 89 #15	306.00
015391017000	7110 STATE HWY 89 #16	306.00
015391018000	7110 STATE HWY 89 #17	306.00
015391019000	7110 STATE HWY 89 #18	306.00
015391020000	7110 STATE HWY 89 #19	306.00
015391021000	7110 STATE HWY 89 #20	306.00
015391022000	7110 STATE HWY 89 #21	306.00
015391023000	7110 STATE HWY 89 #22	306.00
015391024000	7110 STATE HWY 89 #23	306.00
015391025000	7110 STATE HWY 89 #24	306.00
015391026000	7110 STATE HWY 89 #25	306.00
015391027000	7110 STATE HWY 89 #26	306.00
015410001000	RESERVE ALLOCATION	306.00
015420001000	7090 STATE HWY 89 #1	306.00
015420002000	7090 STATE HWY 89 #2	306.00
015420003000	7090 STATE HWY 89 #3	306.00

TAHOE TRUCKEE SANITATION AGENCY
ANNUAL BILL REPORT

TIME- 9:22:26 USER-EMILY PRGM-BC0060R PAGE 515
DATE- 6/03/19 VRSN-052119

PARCEL	DESCRIPTION	ANNUAL AMOUNT
015420004000	7090 STATE HWY 89 #4	306.00
015420005000	7090 STATE HWY 89 #5	306.00
015420006000	7090 STATE HWY 89 #6	306.00
015420007000	7090 STATE HWY 89 #7	306.00
015420008000	7090 STATE HWY 89 #8	306.00
015420009000	7090 STATE HWY 89 #9	306.00
015420010000	7090 STATE HWY 89 #10	306.00
015420011000	7090 STATE HWY 89 #11	306.00
015420012000	7090 STATE HWY 89 #12	306.00
015420013000	7090 STATE HWY 89 #13	306.00
015420014000	7090 STATE HWY 89 #14	306.00
015420015000	7090 STATE HWY 89 #15	306.00
016031027000	280 N GLENRIDGE PKWY	306.00
016051003000	8189 MEEKS BAY AVE	612.00
016051009000	8235 MEEKS BAY AVE	306.00
016051010000	8241 MEEKS BAY AVE	306.00
016051012000	8249 MEEKS BAY AVE	612.00
016051013000	8253 MEEKS BAY AVE	306.00
016051014000	8257 MEEKS BAY AVE	918.00
016051026000	8245 MEEKS BAY AVE	306.00
016051033000	8201 MEEKS BAY AVE	306.00
016051034000	8205 MEEKS BAY AVE	306.00
016051035000	8209 MEEKS BAY AVE	306.00
016051049000	8221 MEEKS BAY AVE	306.00
016051050000	8225 MEEKS BAY AVE	306.00
016051051000	8227 MEEKS BAY AVE	306.00
016051052000	8233 MEEKS BAY AVE	918.00
016051055000	8275 MEEKS BAY AVE	306.00
016051056000	8265 MEEKS BAY AVE	306.00
016051057000	8261 MEEKS BAY AVE	306.00
016051058000	8193 MEEKS BAY AVE	612.00
016051059000	8217 MEEKS BAY AVE	612.00
016052003000	8220 MEEKS BAY AVE	306.00
016052004000	8224 MEEKS BAY AVE	306.00
016052005000	8228 MEEKS BAY AVE	306.00
016052006000	8230 MEEKS BAY AVE	306.00
016052007000	8234 MEEKS BAY AVE	306.00
016052008000	8204 MEEKS BAY AVE	306.00
016053003000	8248 MEEKS BAY AVE	306.00
016053004000	8252 MEEKS BAY AVE	306.00
016053005000	8258 MEEKS BAY AVE	306.00
016053006000	8260 MEEKS BAY AVE	306.00
016053007000	8264 MEEKS BAY AVE	306.00
016053008000	8238 MEEKS BAY AVE	306.00
016061001000	8281 MEEKS BAY AVE	612.00
016061006000	8297 MEEKS BAY AVE	918.00
016062001000	8268 MEEKS BAY AVE	306.00
016062002000	8274 MEEKS BAY AVE	306.00
016062004000	8286 MEEKS BAY AVE	306.00

TAHOE TRUCKEE SANITATION AGENCY
ANNUAL BILL REPORT

TIME- 9:22:26 USER-EMILY PRGM-BC0060R PAGE 516
DATE- 6/03/19 VRSN-052119

PARCEL	DESCRIPTION	ANNUAL AMOUNT
016062008000	8282 MEEKS BAY AVE	306.00
016063001000	8305 MEEKS BAY AVE	306.00
016063005000	8317 MEEKS BAY AVE	306.00
016063008000	8323 MEEKS BAY AVE	306.00
016063010000	8315 MEEKS BAY AVE	306.00
016063011000	8321 MEEKS BAY AVE	306.00
016063012000	8319 MEEKS BAY AVE	306.00
016063014000	8311 MEEKS BAY AVE	306.00
016063016000	8307 MEEKS BAY AVE	306.00
016081002000	8331 MEEKS BAY AVE	306.00
016081003000	8335 MEEKS BAY AVE	306.00
016081004000	8341 MEEKS BAY AVE	306.00
016081006000	8349 MEEKS BAY AVE	306.00
016081007000	8353 MEEKS BAY AVE	306.00
016081008000	8355 MEEKS BAY AVE	306.00
016081009000	8357 MEEKS BAY AVE	306.00
016081010000	8361 MEEKS BAY AVE	306.00
016081012000	8371 MEEKS BAY AVE	306.00
016081018000	8411 MEEKS BAY AVE	306.00
016081020000	8325 MEEKS BAY AVE	306.00
016081021000	8399 MEEKS BAY AVE	306.00
016081028000	8405 MEEKS BAY AVE	306.00
016081029000	8401 MEEKS BAY AVE	306.00
016081030000	8327 MEEKS BAY AVE	306.00
016081036000	8365 MEEKS BAY AVE	306.00
016081037000	8387 MEEKS BAY AVE	306.00
016081038000	8415 MEEKS BAY AVE	306.00
016081039000	8245 MEEKS BAY AVE	306.00
016081041000	8391 MEEKS BAY AVE	306.00
016081042000	8375 MEEKS BAY AVE	306.00
016081043000	8381 MEEKS BAY AVE	306.00
016091004000	8458 MEEKS BAY AVE	306.00
016091005000	8462 MEEKS BAY AVE	306.00
016091016000	8453 MEEKS BAY AVE	306.00
016091019000	8469 MEEKS BAY AVE	306.00
016091020000	8477 MEEKS BAY AVE	306.00
016091021000	8491 MEEKS BAY AVE	306.00
016091022000	8495 MEEKS BAY AVE	306.00
016091023000	8499 MEEKS BAY AVE	306.00
016091027000	8486 MEEKS BAY AVE	306.00
016091030000	8507 ALICE LANE	306.00
016091040000	8450 MEEKS BAY AVE	306.00
016091041000	8454 MEEKS BAY AVE	306.00
016091045000	8425 MEEKS BAY AVE	306.00
016091046000	8457 MEEKS BAY AVE	306.00
016091048000	8449 MEEKS BAY AVE	306.00
016091049000	8445 MEEKS BAY AVE	306.00
016091050000	8441 MEEKS BAY AVE	306.00
016091055000	8429 MEEKS BAY AVE	306.00

TAHOE TRUCKEE SANITATION AGENCY
ANNUAL BILL REPORT

TIME- 9:22:26 USER-EMILY PRGM-BC0060R PAGE 517
DATE- 6/03/19 VRSN-052119

PARCEL	DESCRIPTION	ANNUAL AMOUNT
016091056000	8435 MEEKS BAY AVE	306.00
016091057000	8468 MEEKS BAY AVE	306.00
016091058000	8470 MEEKS BAY AVE	306.00
016091059000	8496 MEEKS BAY AVE	306.00
016091063000	8472 MEEKS BAY AVE	306.00
016091064000	8478 MEEKS BAY AVE	306.00
016101003000	8570 MEEKS BAY AVE	612.00
016101004000	8503 MEEKS BAY AVE	612.00
016101006000	8519 MEEKS BAY AVE	306.00
016101010000	8547 MEEKS BAY AVE	306.00
016101013000	8569 MEEKS BAY AVE	306.00
016101014000	8579 MEEKS BAY AVE	306.00
016101032000	8585 ALICE LANE	306.00
016101033000	8587 ALICE LANE	306.00
016101049000	8507 MEEKS BAY AVE	306.00
016101050000	8511 MEEKS BAY AVE	612.00
016101057000	8567 ALICE LANE	306.00
016101059000	8564 MEEKS BAY AVE	306.00
016101063000	8555 ALICE LANE	306.00
016101072000	8535 ALICE LANE	306.00
016101077000	8515 ALICE LANE	306.00
016101083000	8523 MEEKS BAY AVE	306.00
016101084000	8527 MEEKS BAY AVE	306.00
016101085000	8531 MEEKS BAY AVE	306.00
016101086000	8535 MEEKS BAY AVE	306.00
016101088000	8565 MEEKS BAY AVE	306.00
016101090000	8559 MEEKS BAY AVE	306.00
016101091000	8555 MEEKS BAY AVE	306.00
016101092000	8551 MEEKS BAY AVE	306.00
016101093000	8517 ALICE LANE	306.00
016101094000	8539 MEEKS BAY AVE	612.00
016131001000	9120 SOUTH LANE	612.00
016131004000	9115 STATE HWY 89	306.00
016131005000	9125 STATE HWY 89	612.00
016131006000	9105 STATE HWY 89	918.00
016131007000	9101 HWY 89	306.00
016141005000	8682 BEACH LANE	306.00
016141006000	8690 BEACH LANE	306.00
016141007000	8677 VICTORIA DR	306.00
016142001000	8683 BEACH LANE	306.00
016142005000	8613 NORTH LANE	306.00
016142006000	8605 NORTH LANE	306.00
016142007000	8599 NORTH LANE	612.00
016142008000	8591 NORTH LANE	306.00
016142009000	8581 NORTH LANE	612.00
016142010000	8691 BEACH LANE	306.00
016142013000	8655 BEACH LANE	306.00
016142016000	8641 NORTH LANE	306.00
016142019000	8661 BEACH LANE	306.00

TAHOE TRUCKEE SANITATION AGENCY
ANNUAL BILL REPORT

TIME- 9:22:26 USER-EMILY PRGM-BC0060R PAGE 518
DATE- 6/03/19 VRSN-052119

PARCEL	DESCRIPTION	ANNUAL AMOUNT
016142020000	8660 BEACH LANE	306.00
016142021000	8657 VICTORIA DR	306.00
016142022000	8653 VICTORIA DR	306.00
016142023000	8641 VICTORIA DR	306.00
016142025000	8629 NORTH LANE	306.00
016142026000	8621 BEACH LANE	306.00
016142027000	8669 BEACH LANE	306.00
016142028000	8675 BEACH LANE	612.00
016142029000	8645 BEACH LANE	306.00
016143007000	8620 NORTH LANE	306.00
016143009000	8590 NORTH LANE	306.00
016143010000	8582 NORTH LANE	306.00
016143011000	8604 NORTH LANE	306.00
016143012000	8596 NORTH LANE	306.00
016143014000	L6 RUBICON	306.00
016143016000	8621 VICTORIA DR	306.00
016143017000	8571 VICTORIA DR	306.00
016143018000	8613 VICTORIA DR	306.00
016151007000	8664 VICTORIA DR	306.00
016151017000	8656 VICTORIA DR	306.00
016151019000	8642 VICTORIA DR	306.00
016151021000	8636 VICTORIA DR	306.00
016151022000	8628 VICTORIA DR	306.00
016151023000	8616 VICTORIA DR	306.00
016151025000	POR L1 & 2	306.00
016151027000	352 SIERRA DR	306.00
016151028000	8686 VICTORIA DR	306.00
016151029000	8680 VICTORIA DR	306.00
016151030000	8672 VICTORIA DR	306.00
016151032000	384 SIERRA DR	306.00
016151033000	366 SIERRA DR	306.00
016151035000	4015 AMANDA LN	306.00
016151039000	8601 STATE HWY 89	306.00
016161008000	8666 MOUNTAIN DR	306.00
016161012000	8620 MOUNTAIN DR	306.00
016161015000	8623 MOUNTAIN DR	306.00
016161016000	8628 MOUNTAIN DR	306.00
016161017000	8622 MOUNTAIN DR	306.00
016161018000	8671 MOUNTAIN DR	306.00
016161019000	8665 MOUNTAIN DR	306.00
016161020000	8659 MOUNTAIN DR	306.00
016161021000	8657 MOUNTAIN DR	306.00
016161022000	8610 MOUNTAIN DR	306.00
016161023000	8606 MOUNTAIN DR	306.00
016161026000	8640 MOUNTAIN DR	306.00
016161027000	8644 MOUNTAIN DR	306.00
016161028000	8636 MOUNTAIN DR	306.00
016161030000	8637 MOUNTAIN DR	306.00
016161031000	8631 MOUNTAIN DR	306.00

TAHOE TRUCKEE SANITATION AGENCY
ANNUAL BILL REPORT

TIME- 9:22:26 USER-EMILY PRGM-BC0060R PAGE 519
DATE- 6/03/19 VRSN-052119

PARCEL	DESCRIPTION	ANNUAL AMOUNT
016161035000	8616 MOUNTAIN DR	306.00
016161038000	8605 MOUNTAIN DR	306.00
016161039000	8612 MOUNTAIN DR	306.00
016171005000	8677 MOUNTAIN DR	306.00
016171006000	8691 MOUNTAIN DR	306.00
016171007000	8687 MOUNTAIN DR	306.00
016171009000	8678 MOUNTAIN DR	306.00
016181013000	396 SIERRA DR	306.00
016181015000	446 SIERRA DR	306.00
016181016000	424 SIERRA DR	306.00
016181019000	404 SIERRA DR	306.00
016181020000	432 SIERRA DR	306.00
016181021000	438 SIERRA DR	306.00
016191009000	8668 RUBICON DR	306.00
016191010000	9071 FOREST DR	306.00
016191011000	8660 RUBICON DR	306.00
016191012000	9061 FOREST DR	306.00
016191013000	8650 RUBICON DR	306.00
016191014000	9053 FOREST DR	306.00
016191018000	9077 FOREST DR	306.00
016191020000	8716 RUBICON DR	306.00
016191021000	8726 RUBICON DR	306.00
016191022000	9097 FOREST DR	306.00
016191023000	9091 FOREST DR	306.00
016191024000	9083 FOREST DR	306.00
016191025000	8640 RUBICON DR	306.00
016191026000	9047 FOREST DR	306.00
016191027000	8628 RUBICON DR	306.00
016191028000	9041 FOREST DR	306.00
016191030000	8700 RUBICON DR	306.00
016191031000	8706 RUBICON DR	306.00
016191032000	8686 RUBICON DR	306.00
016191033000	8682 RUBICON DR	306.00
016191034000	8676 RUBICON DR	306.00
016201002000	9029 RUBICON DR	306.00
016201003000	9023 RUBICON DR	306.00
016202001000	9020 RUBICON DR	306.00
016202002000	9030 RUBICON DR	306.00
016202003000	9040 FOREST DR	306.00
016202004000	9052 FOREST DR	306.00
016202005000	9060 FOREST DR	306.00
016202006000	9068 FOREST DR	306.00
016202007000	8814 RUBICON DR	306.00
016202008000	8808 RUBICON DR	306.00
016202013000	9090 FOREST DR	306.00
016202016000	8800 RUBICON DR	306.00
016202017000	9098 FOREST DR	306.00
016202018000	9104 FOREST DR	306.00
016202021000	8768 RUBICON DR	306.00

TAHOE TRUCKEE SANITATION AGENCY
ANNUAL BILL REPORT

TIME- 9:22:26 USER-EMILY PRGM-BC0060R PAGE 520
DATE- 6/03/19 VRSN-052119

PARCEL	DESCRIPTION	ANNUAL AMOUNT
016202022000	9084 FOREST DR	306.00
016202023000	9076 FOREST DR	306.00
016202024000	8776 RUBICON DR	306.00
016203002000	8725 RUBICON DR	306.00
016203003000	8735 RUBICON DR	306.00
016211006000	8781 RUBICON DR	306.00
016211008000	8775 RUBICON DR	306.00
016211009000	8747 RUBICON DR	306.00
016211011000	8769 RUBICON DR	306.00
016211012000	8765 RUBICON DR	306.00
016211014000	8751 RUBICON DR	612.00
016211015000	8741 RUBICON DR	306.00
016221002000	8789 RUBICON DR	612.00
016221003000	8797 RUBICON DR	306.00
016221004000	8807 RUBICON DR	306.00
016221005000	8815 RUBICON DR	612.00
016221007000	8823 RUBICON DR	612.00
016221014000	8841 RUBICON DR	612.00
016221015000	8833 RUBICON DR	306.00
016231007000	8985 RUBICON DR	306.00
016231009000	8999 RUBICON DR	306.00
016231010000	8991 RUBICON DR	306.00
016231012000	9005 RUBICON DR	306.00
016231013000	9011 RUBICON DR	306.00
016231014000	9017 RUBICON DR	306.00
016232001000	9002 RUBICON DR	306.00
016232002000	9012 RUBICON DR	306.00
016232003000	8856 RUBICON DR	306.00
016232004000	8848 RUBICON DR	306.00
016232005000	8840 RUBICON DR	306.00
016232006000	8832 RUBICON DR	306.00
016232007000	8822 RUBICON DR	306.00
016232008000	8984 RUBICON DR	306.00
016232009000	8986 RUBICON DR	306.00
016232010000	8978 RUBICON DR	306.00
016241001000	8925 RUBICON DR	612.00
016241002000	8931 RUBICON DR	306.00
016241003000	8941 RUBICON DR	306.00
016241004000	8949 RUBICON DR	306.00
016241005000	8957 RUBICON DR	306.00
016241007000	PL6 RUBICON	306.00
016242002000	8962 RUBICON DR	306.00
016242005000	8872 RUBICON DR	306.00
016242006000	8864 RUBICON DR	306.00
016242007000	8970 RUBICON DR	306.00
016242008000	8954 RUBICON DR	306.00
016242009000	8904 RUBICON DR	306.00
016242010000	8928 RUBICON DR	306.00
016242012000	8896 RUBICON DR	306.00

TAHOE TRUCKEE SANITATION AGENCY
ANNUAL BILL REPORT

TIME- 9:22:26 USER-EMILY PRGM-BC0060R PAGE 521
DATE- 6/03/19 VRSN-052119

PARCEL	DESCRIPTION	ANNUAL AMOUNT
016242013000	8880 RUBICON DR	306.00
016242014000	8946 RUBICON DR	306.00
016242015000	8888 RUBICON DR	306.00
016251001000	8915 RUBICON DR	306.00
016251002000	8901 RUBICON DR	306.00
016251004000	8879 RUBICON DR	306.00
016251005000	8865 RUBICON DR	306.00
016251006000	8857 RUBICON DR	306.00
016251007000	8849 RUBICON DR	612.00
016251012000	8879 RUBICON DR	306.00
016261001000	537 LOG CABIN RD	306.00
016261002000	7956 STATE HWY 89	306.00
016261006000	519 LOG CABIN RD	306.00
016261011000	7960 STATE HWY 89	306.00
016261013000	HWY 89 MEEKS BAY	306.00
016281002000	425 SIERRA DR	306.00
016281003000	433 SIERRA DR	306.00
016281007000	465 SIERRA DR	306.00
016281008000	477 SIERRA DR	306.00
016281009000	8641 KING GEORGE DR	306.00
016281010000	415 SIERRA DR	306.00
016282001000	351 SIERRA DR	306.00
016282002000	357 SIERRA DR	306.00
016282004000	371 SIERRA DR	306.00
016282005000	377 SIERRA DR	306.00
016283001000	8849 VIEW CIRCLE	306.00
016283002000	8686 KING GEORGE DR	306.00
016283007000	8869 VIEW CIRCLE	306.00
016284003000	8707 RUBICON DR	306.00
016284004000	8713 RUBICON DR	306.00
016291001000	8860 VIEW CIRCLE	306.00
016292001000	8873 VIEW CIRCLE	306.00
016292031000	8629 RUBICON DR	306.00
016292032000	8637 RUBICON DR	306.00
016292034000	8895 HWY 89 REAL ESTATE	156.96
016293001000	8649 RUBICON DR	306.00
016293002000	8657 RUBICON DR	306.00
016293005000	8665 RUBICON DR	306.00
016294002000	8691 RUBICON	306.00
016300009000	227 DRUM RD	306.00
016300010000	235 DRUM RD	306.00
016300037000	7791 STATE HWY 89	459.00
016300038000	7701 STATE HWY 89	1,224.00
016300045000	241 DRUM RD	306.00
016300046000	247 DRUM RD	306.00
016300053000	7745 STATE HWY 89	306.00
016300059000	7741 HWY 89	306.00
016300060000	221 DRUM RD	306.00
016300063000	263 DRUM RD	306.00

TAHOE TRUCKEE SANITATION AGENCY
ANNUAL BILL REPORT

TIME- 9:22:26 USER-EMILY PRGM-BC0060R PAGE 522
DATE- 6/03/19 VRSN-052119

PARCEL	DESCRIPTION	ANNUAL AMOUNT
016311004000	PL1	306.00
016311005000	9145 SCENIC DR	306.00
016311006000	9139 SCENIC DR	306.00
016311007000	9133 SCENIC DR	306.00
016311008000	9127 SCENIC DR	306.00
016311010000	9121 SCENIC DR	306.00
016312001000	9161 SCENIC DR	306.00
016312004000	9172 SCENIC DR	306.00
016313003000	9158 SCENIC DR	306.00
016313008000	9140 SCENIC DR	306.00
016313011000	9114 SCENIC DR	306.00
016313012000	9128 SCENIC DR	306.00
016313013000	9134 SCENIC DR	306.00
016313014000	9164 SCENIC DR	306.00
016313016000	9150 SCENIC DR	306.00
016321001000	350 LAKEVIEW DR	306.00
016321015000	404 VALLEY VIEW DR	306.00
016322011000	329 VALLEY VIEW DR	306.00
016322012000	LOT 98 TAHOE HILLS	306.00
016322017000	380 LAKEVIEW DR	306.00
016323002000	337 VALLEY VIEW DR	306.00
016323006000	304 VALLEY VIEW DR	306.00
016323007000	346 BAY VIEW DR	306.00
016323008000	340 BAY VIEW DR	306.00
016323011000	345 LAKEVIEW DR	306.00
016324001000	397 LAKEVIEW DR	306.00
016324004000	305 VALLEY VIEW	306.00
016324005000	389 LAKEVIEW DR	306.00
016324006000	385 LAKEVIEW	306.00
016332010000	L56	306.00
016332011000	353 BAY VIEW DR	306.00
016332024000	287 CEDAR RIDGE	306.00
016332026000	315 CEDAR RIDGE DR	306.00
016332030000	L 61 & 62 TAHOE HILLS	306.00
016332035000	263 CEDAR RIDGE DR	306.00
016332036000	295 CEDAR RIDGE DR	306.00
016332039000	335 CEDAR RIDGE DR	306.00
016333006000	358 BAY VIEW DR	306.00
016333007000	370 BAY VIEW DR	306.00
016333008000	360 BAY VIEW DR	306.00
016361002000	8701 KING GEORGE DR	306.00
016361003000	8693 KING GEORGE DR	306.00
016361005000	8677 KING GEORGE DR	306.00
016361010000	8715 KING GEORGE DR	306.00
016361011000	409 SIERRA DR	306.00
016361012000	8708 VICTORIA CIR	306.00
016361013000	8720 VICTORIA CIR	306.00
016361014000	8736 VICTORIA CIR	306.00
016361015000	8742 VICTORIA CIR	306.00

TAHOE TRUCKEE SANITATION AGENCY
ANNUAL BILL REPORT

TIME- 9:22:26 USER-EMILY PRGM-BC0060R PAGE 523
DATE- 6/03/19 VRSN-052119

PARCEL	DESCRIPTION	ANNUAL AMOUNT
016361020000	8770 VICTORIA CIR	306.00
016361023000	8788 VICTORIA CIR	306.00
016361024000	8794 VICTORIA CIR	306.00
016361029000	8750 VICTORIA CIR	306.00
016361030000	8709 KING GEORGE DR	306.00
016362002000	8821 VICTORIA CIR	306.00
016362003000	8715 VICTORIA CIR	306.00
016362005000	8771 VICTORIA CIR	306.00
016362007000	8747 VICTORIA CIR	306.00
016362008000	8783 VICTORIA CIR	306.00
016362009000	8801 VICTORIA CIR	306.00
016363001000	8694 KING GEORGE DR	306.00
016363002000	8708 KING GEORGE DR	306.00
016363004000	8728 KING GEORGE DR	306.00
016371001000	8738 KING GEORGE DR	306.00
016371002000	8750 KING GEORGE DR	306.00
016371004000	8768 KING GEORGE DR	306.00
016371006000	8774 WILLIAMS LN	306.00
016371009000	8794 WILLIAMS LN	306.00
016371010000	8800 WILLIAMS LN	306.00
016371011000	8806 WILLIAMS LN	306.00
016372001000	8805 WILLIAMS LN	306.00
016372002000	8797 WILLIAMS LN	306.00
016372003000	8787 WILLIAMS LN	306.00
016372004000	L24	306.00
016372005000	8788 KING GEORGE DR	306.00
016372006000	8794 KING GEORGE DR	306.00
016373001000	8805 KING GEORGE DR	306.00
016373002000	8685 RUBICON DR	306.00
016373003000	8799 KING GEORGE DR	306.00
016373005000	8787 KING GEORGE DR	306.00
016373008000	8741 KING GEORGE DR	306.00
016381002000	9115 SCENIC DR	306.00
016381003000	9101 SCENIC DR	306.00
016381004000	9097 SCENIC DR	306.00
016381005000	9091 SCENIC DR	306.00
016381006000	9085 SCENIC DR	306.00
016381007000	9077 SCENIC DR	306.00
016381008000	9071 SCENIC DR	306.00
016381009000	9065 SCENIC DR	306.00
016381010000	9059 SCENIC DR	306.00
016381011000	9053 SCENIC DR	306.00
016381012000	9047 SCENIC DR	306.00
016381015000	9033 SCENIC DR	306.00
016381016000	9029 SCENIC DR	306.00
016381018000	9019 SCENIC DR	306.00
016382001000	8982 SCENIC DR	306.00
016382004000	9000 SCENIC DR	306.00
016382006000	9012 SCENIC DR	306.00

TAHOE TRUCKEE SANITATION AGENCY
ANNUAL BILL REPORT

TIME- 9:22:26 USER-EMILY PRGM-BC0060R PAGE 524
DATE- 6/03/19 VRSN-052119

PARCEL	DESCRIPTION	ANNUAL AMOUNT
016382007000	9018 SCENIC DR	306.00
016382008000	9024 SCENIC DR	306.00
016382009000	9032 SCENIC DR	306.00
016382010000	9042 SCENIC DR	306.00
016382011000	9048 SCENIC DR	306.00
016382012000	9054 SCENIC DR	306.00
016382013000	9060 SCENIC DR	306.00
016382014000	9068 SCENIC DR	306.00
016382018000	9094 SCENIC DR	306.00
016382020000	9106 SCENIC DR	306.00
016390002000	323 SIERRA DR	306.00
016390005000	331 SIERRA DR	306.00
016390007000	8687 VICTORIA DR	306.00
016390008000	8695 VICTORIA CIRCLE	306.00
016401004000	8811 WINSTON WAY	306.00
016401006000	8823 WINSTON WAY	306.00
016401007000	8829 WINSTON WAY	306.00
016401012000	8810 WINSTON WAY	306.00
016401014000	8805 WINSTON WAY	306.00
016401018000	8809 VICTORIA CIRCLE	306.00
016401020000	8828 WINSTON WAY	306.00
016401021000	8833 WINSTON WAY	306.00
016410001000	8024 STATE HWY 89	306.00
016410003000	8056 STATE HWY 89	306.00
016410005000	8058 STATE HWY 89	612.00
016410009000	8066 STATE HWY 89	306.00
016410010000	8060 STATE HWY 89	1,718.64
016421001000	8891 WOODLAND DR	306.00
016421002000	8895 WOODLAND DR	306.00
016421003000	8897 WOODLAND DR	306.00
016421004000	8901 WOODLAND DR	306.00
016421006000	8909 WOODLAND DR	306.00
016422005000	8956 WOODLAND DR	306.00
016422010000	8894 WOODLAND DR	306.00
016422011000	9000 WOODLAND DR	306.00
016422012000	9004 WOODLAND DR	306.00
016422013000	9010 WOODLAND DR	306.00
016422014000	9016 WOODLAND DR	306.00
016423003000	8933 WOODLAND DR	306.00
016424002000	8990 MANZANITA DR	306.00
016431001000	9000 MANZANITA DR	306.00
016432002000	9055 WOODLAND DR	306.00
016432003000	9047 WOODLAND DR	306.00
016432006000	9029 WOODLAND DR	306.00
016432007000	9023 WOODLAND DR	306.00
016432009000	9013 MANZANITA DR	306.00
016432010000	9021 MANZANITA DR	306.00
016432013000	9045 MANZANITA DR	306.00
016432014000	9051 MANZANITA DR	306.00

TAHOE TRUCKEE SANITATION AGENCY
ANNUAL BILL REPORT

TIME- 9:22:26 USER-EMILY PRGM-BC0060R PAGE 525
DATE- 6/03/19 VRSN-052119

PARCEL	DESCRIPTION	ANNUAL AMOUNT
016432015000	9057 MANZANITA DR	306.00
016432017000	9087 MANZANITA DR	306.00
016433001000	9022 WOODLAND DR	306.00
016433002000	9030 WOODLAND DR	306.00
016434001000	9080 MANZANITA DR	306.00
016434002000	9072 MANZANITA DR	306.00
016434006000	9054 MANZANITA DR	306.00
016434008000	9038 MANZANITA DR	306.00
016434009000	8977 LAKEVIEW DR	306.00
016434010000	9020 LAKEVIEW DR	306.00
016435002000	9042 WOODLAND DR	306.00
016435003000	9048 WOODLAND DR	306.00
016435004000	9052 WOODLAND DR	306.00
016435005000	9056 WOODLAND DR	306.00
016435006000	9064 WOODLAND DR	306.00
016435007000	9072 WOODLAND DR	612.00
016435008000	9080 WOODLAND CT	306.00
016435009000	9092 WOODLAND CT	306.00
016435010000	9081 WOODLAND DR	306.00
016442001000	9032 RUBICON DR	306.00
016442002000	9032 RUBICON DR	306.00
016442011000	8919 BROOK DR	306.00
016443002000	8931 CREST DR	306.00
016443003000	8939 CREST RD	306.00
016443006000	8949 CREST DR	306.00
016443007000	8955 CREST DR	306.00
016443008000	8961 CREST DR	306.00
016451001000	L140	306.00
016451002000	L141	306.00
016451007000	8976 CREST DR	306.00
016451008000	8968 CREST DR	306.00
016451010000	8954 CREST DR	306.00
016452001000	8983 CREST DR	306.00
016452006000	9015 CREST DR	306.00
016461003000	8890 GLEN DR	306.00
016461007000	8914 GLEN DR	306.00
016461008000	8922 GLEN DR	306.00
016461009000	8928 GLEN RD	306.00
016461010000	8934 GLEN DR	306.00
016461012000	8944 GLEN DR	306.00
016461013000	8880 GLEN DR	306.00
016462003000	8861 GLEN DR	306.00
016462006000	8923 GLEN DR	306.00
016462007000	8917 GLEN DR	306.00
016462008000	8897 GLEN DR	306.00
016471001000	8991 GLEN DR	306.00
016471003000	8975 GLEN DR	306.00
016471004000	8969 GLEN DR	306.00
016472009000	8996 GLEN DR	306.00

TAHOE TRUCKEE SANITATION AGENCY
ANNUAL BILL REPORT

TIME- 9:22:26 USER-EMILY PRGM-BC0060R PAGE 526
DATE- 6/03/19 VRSN-052119

PARCEL	DESCRIPTION	ANNUAL AMOUNT
016481001000	9029 FOREST VIEW DR	306.00
016481008000	8993 FOREST VIEW DR	306.00
016481015000	8866 BROOK DR	306.00
016481017000	L191/192/193	306.00
016482015000	9009 FOREST VIEW DR	306.00
016483002000	8925 HIGHVIEW DR	306.00
016483004000	8929 HIGHVIEW DR	306.00
016483006000	8937 HIGHVIEW DR	306.00
016483007000	L158	306.00
016483011000	8969 HIGHVIEW DR	306.00
016483012000	8975 HIGHVIEW DR	306.00
016493002000	8592 SILVERTIP CT	306.00
016493004000	8600 SILVERTIP CT	306.00
016493009000	8581 SILVERTIP RD	306.00
016493010000	8595 SILVERTIP RD	306.00
016501009000	432 SUNRISE CT	306.00
016501010000	446 SUNRISE CT	306.00
016501013000	483 LAKERIDGE CT	306.00
016502001000	401 LAKE VIEW RD	306.00
016502002000	409 LAKE VIEW RD	306.00
016502003000	L3 RUBICON	306.00
016511001000	541 LAKERIDGE DR	306.00
016511004000	540 SUNRISE AVE	306.00
016512002000	495 LAKERIDGE CT	306.00
016512004000	511 LAKERIDGE CT	306.00
016512005000	521 LAKERIDGE CT	306.00
016512006000	521 SUNRISE CT	306.00
016513014000	477 SUNRISE CT	306.00
016521007000	562 LAKERIDGE DR	306.00
016522001000	550 SUNRISE AVE	306.00
016522002000	571 LAKERIDGE CT	306.00
016522005000	570 SUNRISE CT	306.00
016522006000	585 LAKERIDGE CT	306.00
016522008000	593 LAKERIDGE DR	306.00
016522013000	602 SUNRISE AVE	306.00
016524004000	L31 RUBICON	306.00
016524007000	8513 SATURN DR	306.00
016531002000	402 NORTHRIDGE DR	306.00
016531004000	386 NORTHRIDGE DR	306.00
016531007000	366 NORTHRIDGE DR	306.00
016531012000	338 NORTHRIDGE DR	306.00
016531013000	348 NORTHRIDGE DR	306.00
016531015000	426 NORTHRIDGE DR	306.00
016531016000	418 NORTHRIDGE DR	306.00
016531017000	380 NORTHRIDGE DR	306.00
016531018000	374 NORTHRIDGE DR	306.00
016532003000	393 NORTHRIDGE DR	306.00
016532004000	383 GLENRIDGE DR	306.00
016532007000	355 NORTHRIDGE DR	306.00

TAHOE TRUCKEE SANITATION AGENCY
ANNUAL BILL REPORT

TIME- 9:22:26 USER-EMILY PRGM-BC0060R PAGE 527
DATE- 6/03/19 VRSN-052119

PARCEL	DESCRIPTION	ANNUAL AMOUNT
016532009000	352 GLENRIDGE PARK	306.00
016532014000	396 GLENRIDGE PARK	306.00
016532016000	412 GLENRIDGE PARK	306.00
016535006000	397 GLENRIDGE PARK	306.00
016535010000	365 GLENRIDGE PARK	306.00
016542009000	474 BAY VIEW CT	306.00
016542011000	468 BAY VIEW CT	306.00
016543002000	430 BAY VIEW DR	306.00
016544005000	451 BAY VIEW DR	306.00
016544007000	437 BAY VIEW DR	306.00
016544008000	431 BAY VIEW DR	306.00
016544010000	415 BAY VIEW DR	306.00
016544011000	407 BAY VIEW DR	306.00
016544012000	L286 TAHOE HILLS	306.00
016544017000	463 BAY VIEW DR	306.00
016544020000	275 CEDAR RIDGE DR	306.00
016551004000	488 BAY VIEW CT	306.00
016552008000	516 BAY VIEW DR	306.00
016552009000	257 TAHOE HEIGHTS	306.00
016552013000	528 BAY VIEW DR	306.00
016552014000	524 BAY VIEW DR	306.00
016553010000	478 SWEETWATER CT	306.00
016554001000	256 CEDAR RIDGE DR	306.00
016554002000	454 SWEETWATER CT	306.00
016554006000	488 SWEETWATER DR	306.00
016554010000	494 SWEETWATER DR	306.00
016554011000	450 SWEETWATER CT	306.00
016561004000	521 SWEETWATER DR	306.00
016561005000	505 SWEETWATER DR	306.00
016561008000	465 SWEETWATER DR	306.00
016561009000	457 SWEETWATER CT	306.00
016563003000	454 SWEETWATER DR	306.00
016563007000	482 SWEETWATER CT	306.00
016563009000	514 LAKERIDGE CT	306.00
016563010000	502 LAKERIDGE CT	306.00
016582001000	424 SUNNYVIEW DR	306.00
016582003000	410 SUNNYVIEW DR	306.00
016582005000	400 SUNNYVIEW DR	306.00
016582006000	394 SUNNYVIEW DR	306.00
016582007000	386 SUNNYVIEW DR	306.00
016582009000	368 SUNNYVIEW DR	306.00
016582010000	358 SUNNYVIEW DR	306.00
016583002000	333 SUNNYVIEW DR	306.00
016583003000	L48	306.00
016583004000	330 CRESTVIEW CT	306.00
016583005000	326 CRESTVIEW CT	306.00
016583008000	331 CRESTVIEW CT	306.00
016583009000	337 CRESTVIEW CT	306.00
016583010000	357 SUNNYVIEW DR	306.00

TAHOE TRUCKEE SANITATION AGENCY
ANNUAL BILL REPORT

TIME- 9:22:26 USER-EMILY PRGM-BC0060R PAGE 528
DATE- 6/03/19 VRSN-052119

PARCEL	DESCRIPTION	ANNUAL AMOUNT
016583011000	361 SUNNYVIEW DR	306.00
016583012000	365 SUNNYVIEW DR	306.00
016583014000	377 SUNNYVIEW DR	306.00
016583015000	385 SUNNYVIEW DR	306.00
016583016000	393 SUNNYVIEW DR	306.00
016583017000	399 SUNNYVIEW DR	306.00
016583018000	407 SUNNYVIEW DR	306.00
016583019000	413 SUNNYVIEW DR	306.00
016583021000	427 SUNNYVIEW DR	306.00
016583022000	324 CRESTVIEW CT	306.00
016583030000	327 SUNNYVIEW DR	306.00
016590002000	433 SUNNYVIEW DR	306.00
016590008000	430 SUNNYVIEW DR	306.00
016600007000	9040 HIGHVIEW DR	306.00
016600008000	9019 CREST DR	306.00
016600010000	9096 WOODLAND DR	306.00
016600013000	9178 SCENIC RD	306.00
016600019000	9170 STATE HWY 89	306.00
016600020000	9204 SCENIC DR	306.00
017021001000	256 FOUR RING RD	612.00
017021006000	221 PARADISE FLAT LN	612.00
017021008000	281 PARADISE FLAT LN	918.00
017021011000	9328 THREE RING RD	306.00
017021014000	261 PARADISE FLAT LN	306.00
017021017000	250 FOUR RING RD	306.00
017021021000	214 FOUR RING RD	306.00
017021022000	181 PARADISE FLAT LN	918.00
017021028000	171 PARADISE FLAT LN	612.00
017021031000	251 PARADISE FLAT LN	306.00
017021032000	255 PARADISE FLAT LN	306.00
017021033000	226 FOUR RING RD	306.00
017041017000	8801 ONE RING RD	1,224.00
017041018000	9505 STATE HWY 89	612.00
017041020000	301 PARADISE FLAT RD	306.00
017041021000	321 PARADISE FLAT RD	306.00
017041025000	9041 LUPINE WAY	306.00
017041027000	9031 LUPINE WAY	306.00
017041029000	321 PARADISE FLAT RD	306.00
017041031000	9021 LUPINE WAY	612.00

EL DORADO COUNTY TOTAL 583,124.04



TAHOE-TRUCKEE SANITATION AGENCY

MEMORANDUM

Date: June 12, 2019
To: Board of Directors
From: Vicky Lufrano, Human Resources Administrator
Item: V-5
Subject: Discussion and update of the Classification and Compensation Study

Background

Bryce Consulting, Inc. was approved to perform an Agency Compensation and Classification Study at the September 12, 2018 Board meeting. As part of the study and as requested by the Board of Directors, a list of comparable agencies was prepared and approved at the December 12, 2018 Board of Directors meeting.

Ms. Shellie Anderson of Bryce Consulting, Inc. will not be present at the meeting, however, the attached presentation will identify the current progress status of the study as well as list the anticipated next steps.

Fiscal Impact

None.


Attachments


Classification and Compensation Study update presentation.

Recommendation

No action required.

Review Tracking

Submitted By: 
Vicky Lufrano
Human Resources Administrator

Approved By: 
LaRue Griffin
General Manager

Tahoe-Truckee Sanitation Agency

**UPDATE OF
CLASSIFICATION & COMPENSATION STUDY**

June 12, 2019

CLASSIFICATION STUDY UPDATE

- Employee Orientation - ***Completed***
- Department Manager Interviews - ***Completed***
- Employees Complete Position Inventory Questionnaires - ***Completed***
- Employee Interviews - ***Completed***
- Develop Classification Plan Structure - ***Completed***
- Review Classification Plan Structure with Agency - ***Completed***
- Prepare Job Descriptions - ***Completed***
- Review Job Descriptions with Agency - ***Completed***
- Conduct Employee Review Process - ***In Process (consultant has employee comments and is making appropriate modifications to job descriptions and has held additional meetings with staff as needed)***
- Conduct FLSA Analysis - ***In Process***
- Finalize Classification Study

COMPENSATION STUDY UPDATE

- Review and Recommend Compensation Survey Parameters - ***Completed***
- Review Compensation Survey Parameters with the Agency - ***Completed***
- Finalize Compensation Parameters - ***Completed***
- Contact Survey Employers and Prepare Information Packet - ***Completed***
- Collect and Analyze Salary Survey Data - ***Completed***
- Review Preliminary Survey Results with the Agency - ***Completed***
- Follow Up Data Collection - ***In Process***
- Prepare Preliminary Salary Plan and Internal Relationship Analysis - ***In Process***
- Review and Revise Salary Plan with the Agency
- Prepare and Present Final Report

ANTICIPATED NEXT STEPS

- July BOD Meeting
 - Present Final Job Descriptions to BOD
 - Present Draft Compensation Data to BOD
 - Seek Direction on Labor Market Position (Mean, Median, Other Percentile)
 - Seek Direction on Labor Market Agencies
- August BOD Meeting
 - Present Salary Recommendations and Final Report



TAHOE-TRUCKEE SANITATION AGENCY

MEMORANDUM

Date: June 12, 2019
To: Board of Directors
From: Michael Peak, Operations Manager
Item: V-6
Subject: Approval to award bids for the procurement of hydrated lime, liquid chlorine, liquid oxygen, methanol and ferric chloride.

Background

The Agency has solicited bids for the purchase of hydrated lime, liquid chlorine, liquid oxygen, methanol and ferric chloride for the upcoming 2019-2020 fiscal year. The breakdown of submitted bids per chemical is shown below. The lowest responsive bidder is indicated by the asterisk (*) next to the bidder name per chemical.

Hydrated Lime

<i>Bidder</i>	<i>Bid Price (\$/ton)</i>
Lhoist*	357.51

Liquid Chlorine

<i>Bidder</i>	<i>Bid Price (\$/ton)</i>
Thatcher*	950.00

Liquid Oxygen

<i>Bidder</i>	<i>Bid Price (\$/gal)</i>
Praxair	0.9901
Roy Smith*	0.7700

Methanol

<i>Bidder</i>	<i>Bid Price (\$/gal)</i>
Univar	0.7850
Thatcher*	0.5921

Ferric Chloride

<i>Bidder</i>	<i>Bid Price (\$/ton)</i>
Univar*	486.04
Thatcher	502.00

Fiscal Impact

Impact shall be dependent on quantities purchased per chemical.


Attachments

None.

Recommendation

Management and staff recommend approval to award bids for the procurement of hydrated lime, liquid chlorine, liquid oxygen, methanol and ferric chloride to the appropriate lowest responsive bidder.

Review Tracking

Submitted By: 
Michael Peak
Operations Manager

Approved By: 
LaRue Griffin
General Manager



TAHOE-TRUCKEE SANITATION AGENCY

MEMORANDUM

Date: June 12, 2019
To: Board of Directors
From: Jay Parker, Engineering Manager
Item: V-7
Subject: Approval to reject all bids for the 2019 Roof Repair project and re-advertise for bids

Background

The 2019 Roof Repair project follows up on last year's project to repair critical roof areas that have reached the end of their life cycle and need to be replaced. During the winter of 2018/2019, staff noted several roof areas in various buildings throughout the plant that needed repair or replacement. In this project, the Agency will be completely replacing the roof areas for the following facilities:

- Building 4, Middle Roof
- Building 27, Electrical Supply Building
- Building 32, Digester Building (New Side)
- Buildings 13 & 53, C&CT

Bids for the project were received on May 15, 2019. Staff received two bids as follows:

- Centimark Corporation: Bid totaled \$445,017.15 but was non-responsive.
- Harbert Roofing: Bid totaled \$849,462.00.

The project field work is scheduled to occur sometime between August 5, 2019 and October 4, 2019.

Fiscal Impact

Harbert Roofing's bid is almost double the engineer's estimate of \$460,000 for this project.


Attachments

None.

Recommendation

Per Article (4)(ii) of Ordinance No. 3-2015 (Purchasing Policy), management and staff recommend rejecting all bids and re-advertising for bidding. If the re-bid totals again significantly exceed the engineer's estimate, it is recommended that staff reassess the scope of the project and make budgetary adjustments accordingly.

Review Tracking

Submitted By: 
Jay Parker
Engineering Manager

Approved By: 
LaRue Griffin
General Manager



TAHOE-TRUCKEE SANITATION AGENCY

MEMORANDUM

Date: June 12, 2019
To: Board of Directors
From: Jay Parker, Engineering Manager
Item: V-8
Subject: Approval of amendment to the agreement between TTSA and CH2M Hill

Background

The Agency entered into an agreement with CH2M HILL to provide task-order based consulting engineering services in 1995. Over the years, this master agreement has been amended to extend the agreement so that CH2M HILL may continue to provide the Agency with engineering support for its projects on an as-needed basis. The T-TSA Board authorized these subsequent amendments/extensions in 2002, 2003, 2009, and 2014.

The term of the latest amendment has now expired. The attached amendment further extends the task-order based consulting engineering services agreement to 2024.

Fiscal Impact

None.


Attachments

1. Amendment to the agreement between TTSA and CH2M Hill.
2. Agreement between TTSA and CH2M Hill dated June 14, 1995.

Recommendation

Management and staff recommend approval of amendment to the agreement between TTSA and CH2M Hill.

Review Tracking

Submitted By: 
Jay Parker
Engineering Manager

Approved By: 
LaRue Griffin
General Manager

**AMENDMENT
TO AGREEMENT BETWEEN
TAHOE-TRUCKEE SANITATION AGENCY
AND CH2M HILL, INC.**

This Amendment is made as of June 12, 2019, in Truckee, California, between Tahoe-Truckee Sanitation Agency (“Agency”) and CH2M HILL, Inc. (“Consultant”) to the June 14, 1995, Agreement between the parties.

WITNESSETH:

WHEREAS, on June 14, 1995, the Agency and Consultant entered into an agreement for consulting services requested by the Agency (“Agreement”); and

WHEREAS, on December 11, 2002, March 25, 2003, January 1, 2009, and January 1, 2014, the Agency and Consultant amended the Agreement; and

WHEREAS, the parties desire to further amend the Agreement in certain particulars as hereinafter set forth.

NOW, THEREFORE, in consideration of their mutual promises, covenants and agreements, the parties hereby agree to amend the Agreement as follows:

1. Term of Agreement

Paragraph 3 of the Agreement is hereby revised to extend the term of the Agreement through June 30, 2024, unless sooner terminated as provided in paragraph 9.

2. Term of Amendment

This Amendment and each of its terms shall be effective as of June 12, 2019 and shall remain in effect for so long as the Agreement remains in effect.

3. Effect on Agreement

Except as specifically provided herein, the Agreement and each of its terms shall remain in full force and effect, and are incorporated herein by this reference.

4. Notices

The street address shown for Agency is hereby amended to 13720 Butterfield Drive.

In Witness Whereof, the parties execute this Amendment to the Agreement on the day and year first above written as follows:


TAHOE-TRUCKEE SANITATION AGENCY

By: _____
General Manager

Attest:

By: _____
Secretary, Board of Directors

CH2M HILL, INC.

By:  _____
Brett Isbell, Designated Manager



TAHOE-TRUCKEE SANITATION AGENCY

MEMORANDUM

Date: June 12, 2019
To: Board of Directors
From: Roshelle Chavez, Administrative Services Manager
Item: V-9
Subject: Approval of Damore, Hamric & Schnieder, Inc. letters of engagement for the annual financial audit of fiscal year 2018-2019

Background

Damore, Hamric & Schneider, Inc. submitted engagement letters to perform the Agency annual financial audit and review of appropriations limit for fiscal year 2018-2019. Damore, Hamric & Schneider, Inc. has historically performed the annual financial audit and appropriations limit review.

Fiscal Impact

The proposed fee for their services is based on an hourly rate plus cost with a not to exceed limit of \$29,500. Historical fees are as follows:

<i>Fiscal Year</i>	<i>Audit</i>
17/18	29,500
16/17	27,500
15/16	27,500
14/15	27,500
13/14	27,385
12/13	26,250


Attachments

Damore, Hamric & Schneider, Inc. engagement letters.

Recommendation

Management and staff recommend approval of Damore, Hamric & Schnieder, Inc. letters of engagement for the annual financial audit of fiscal year 2018-2019.

Review Tracking

Submitted By: 
Roshelle Chavez
Administrative Services Manager

Approved By: 
LaRue Griffin
General Manager



May 20, 2019

LaRue Griffin, General Manager
and the Board of Directors of
Tahoe-Truckee Sanitation Agency
13720 Butterfield Drive
Truckee, California 96161

We are pleased to confirm our understanding of the services we are to provide Tahoe-Truckee Sanitation Agency for the year ending June 30, 2019. We will audit the financial statements of the business-type activities including the related notes to the financial statements of the Tahoe-Truckee Sanitation Agency as of and for the year ending June 30, 2019. Accounting standards generally accepted in the United States of America provide for certain required supplementary information (RSI), such as management's discussion and analysis (MD&A), to supplement Tahoe-Truckee Sanitation Agency's basic financial statements. Such information, although not a part of the basic financial statements, is required by the Governmental Accounting Standards Board who considers it to be an essential part of financial reporting for placing the basic financial statements in an appropriate operational, economic, or historical context. As part of our engagement, we will apply certain limited procedures to Tahoe-Truckee Sanitation Agency's RSI in accordance with auditing standards generally accepted in the United States of America.

These limited procedures will consist of inquiries of management regarding the methods of preparing the information and comparing the information for consistency with management's responses to our inquiries, the basic financial statements, and other knowledge we obtained during our audit of the basic financial statements. We will not express an opinion or provide any assurance on the information because the limited procedures do not provide us with sufficient evidence to express an opinion or provide any assurance. The following RSI is required by generally accepted accounting principles and will be subjected to certain limited procedures, but will not be audited:

- 1) Management's Discussion and Analysis.
- 2) Schedule of Funding Progress (Unaudited)-Other Post-Employment Benefits.
- 3) Schedule of Proportionate Share of the Net Pension Liability.
- 4) Schedule of Contributions (Pension Plans).

1515 River Park Drive, Suite 150
Sacramento, CA 95815-4606
Tel (916) 481-2856
Fax (916) 488-4428
<http://www.dhscpa.com>

We have also been engaged to report on supplementary information other than RSI that accompanies Tahoe-Truckee Sanitation Agency's financial statements. We will subject the following supplementary information to the auditing procedures applied in our audit of the financial statements and certain additional procedures, including comparing and reconciling such information directly to the underlying accounting and other records used to prepare the financial statements or to the financial statements themselves, and other additional procedures in accordance with auditing standards generally accepted in the United States of America, and we will provide an opinion on it in relation to the financial statements as a whole, in a report combined with our auditor's report on the financial statements:

- 1) Comparison Of Budget to Actual
- 2) Comparison Of Budget Appropriations to Actual Expenditures

Audit Objective

The objective of our audit is the expression of an opinion as to whether your basic financial statements are fairly presented, in all material respects, in conformity with generally accepted accounting principles and to report on the fairness of the supplementary information referred to in the second paragraph when considered in relation to the financial statements as a whole. Our audit will be conducted in accordance with auditing standards generally accepted in the United States of America and will include tests of the accounting records and other procedures we consider necessary to enable us to express such an opinion. We will issue a written report upon completion of our audit of Tahoe-Truckee Sanitation Agency's financial statements. Our report will be addressed to the Board of Directors of Tahoe-Truckee Sanitation Agency. We cannot provide assurance that an unmodified opinion will be expressed. Circumstances may arise in which it is necessary for us to modify our opinion or add emphasis-of-matter or other-matter paragraphs. If our opinion on the financial statements is other than unmodified, we will discuss the reasons with you in advance. If, for any reason, we are unable to complete the audit or are unable to form or have not formed an opinion, we may decline to express an opinion or may withdraw from this engagement.

Audit Procedures-General

An audit includes examining, on a test basis, evidence supporting the amounts and disclosures in the financial statements; therefore, our audit will involve judgment about the number of transactions to be examined and the areas to be tested. An audit also includes evaluating the appropriateness of accounting policies used and the reasonableness of significant accounting estimates made by management, as well as evaluating the overall presentation of the financial statements. We will plan and perform the audit to obtain reasonable rather than absolute assurance about whether the financial statements are free of material misstatement, whether from (1) errors, (2) fraudulent financial reporting, (3) misappropriation of assets, or (4) violations of laws or governmental regulations that are attributable to the entity or to acts by management or employees acting on behalf of the entity.

Because of the inherent limitations of an audit, combined with the inherent limitations of internal control, and because we will not perform a detailed examination of all transactions, there is a risk that material misstatements may exist and not be detected by us, even though the audit is properly planned and performed in accordance with U.S. generally accepted auditing standards. In addition, an audit is not designed to detect immaterial misstatements, or violations of laws or governmental regulations that do not have a direct and material effect on the financial statements. However, we will inform the appropriate level of management of any material errors, fraudulent financial reporting, or misappropriation of assets that come to our attention. We will also inform the appropriate level of management of any violations of laws or governmental regulations that come to our attention, unless clearly inconsequential. Our responsibility as auditors is limited to the period covered by our audit and does not extend to any later periods for which we are not engaged as auditors.

Our procedures will include tests of documentary evidence supporting the transactions recorded in the accounts, and may include tests of the physical existence of inventories, and direct confirmation of receivables and certain other assets and liabilities by correspondence with selected individuals, funding sources, creditors, and financial institutions. We will request written representations from your attorneys as part of the engagement, and they may bill you for responding to this inquiry. At the conclusion of our audit, we will require certain written representations from you about the financial statements and related matters.

Audit Procedures-Internal Control

Our audit will include obtaining an understanding of the entity and its environment, including internal control, sufficient to assess the risks of material misstatement of the financial statements and to design the nature, timing, and extent of further audit procedures. An audit is not designed to provide assurance on internal control or to identify deficiencies in internal control. Accordingly, we will express no such opinion. However, during the audit, we will communicate to management and those charged with governance internal control related matters that are required to be communicated under AICPA professional standards.

Audit Procedures-Compliance

As part of obtaining reasonable assurance about whether the financial statements are free of material misstatement, we will perform tests of Tahoe-Truckee Sanitation Agency's compliance with the provisions of applicable laws, regulations, contracts, and agreements. However, the objective of our audit will not be to provide an opinion on overall compliance and we will not express such an opinion.

Other Services

In addition to the audit we will be performing the following services:

- 1) We will also assist in preparing the financial statements and related notes of Tahoe-Truckee Sanitation Agency in conformity with U.S. generally accepted accounting principles based on information provided by you.
- 2) Compilation of the Annual Report to the State Controller's Office of the State of California.
- 3) Annual agreed-upon procedures applied to the Agency's Appropriations Limit (separate engagement letter).

We will perform the services in accordance with applicable professional standards. The other services are limited to the services previously defined. We in our sole professional judgment, reserve the right to refuse to perform any procedure or take any action that could be construed as assuming management responsibilities.

Management Responsibilities

Management is responsible for designing, implementing, and maintaining effective internal controls relevant to the preparation and fair presentation of financial statements that are free from material misstatement, whether due to fraud or error, including monitoring ongoing activities; for the selection and application of accounting principles; and for the preparation and fair presentation of the financial statements in conformity with U.S. generally accepted accounting principles.

Management is also responsible for making all financial records and related information available to us and for the accuracy and completeness of that information. You are also responsible for providing us with (1) access to all information of which you are aware that is relevant to the preparation and fair presentation of the financial statements, (2) additional information that we may request for the purpose of the audit, and (3) unrestricted access to persons within the government from whom we determine it necessary to obtain audit evidence.

Your responsibilities include adjusting the financial statements to correct material misstatements and confirming to us in the management representation letter that the effects of any uncorrected misstatements aggregated by us during the current engagement and pertaining to the latest period presented are immaterial, both individually and in the aggregate, to the financial statements taken as a whole.

You are responsible for the design and implementation of programs and controls to prevent and detect fraud, and for informing us about all known or suspected fraud affecting the government

involving (1) management, (2) employees who have significant roles in internal control, and (3) others where the fraud could have a material effect on the financial statements. Your responsibilities include informing us of your knowledge of any allegations of fraud or suspected fraud affecting the government received in communications from employees, former employees, regulators, or others. In addition, you are responsible for identifying and ensuring that the government complies with applicable laws and regulations.

You are responsible for the preparation of the supplementary information in conformity with U.S. generally accepted accounting principles. You agree to include our report on the supplementary information in any document that contains and indicates that we have reported on the supplementary information. You also agree to make the audited financial statements readily available to users of the supplementary information no later than the date the supplementary information is issued with our report thereon. Your responsibilities include acknowledging to us in the representation letter that (1) you are responsible for presentation of the supplementary information in accordance with GAAP; (2) you believe the supplementary information, including its form and content, is fairly presented in accordance with GAAP; (3) the methods of measurement or presentation have not changed from those used in the prior period (or, if they have changed, the reasons for such changes); and (4) you have disclosed to us any significant assumptions or interpretations underlying the measurement or presentation of the supplementary information.

You agree to assume all management responsibilities for financial statement preparation services and any other nonattest services we provide; oversee the services by designating an individual, preferably from senior management, with suitable skill, knowledge, or experience; evaluate the adequacy and results of the services; and accept responsibility for them.

Engagement Administration, Fees, and Other

We understand that your employees will prepare all cash, accounts receivable, or other confirmations we request and will locate any documents selected by us for testing.

We expect to begin our audit on approximately July 20, 2019 and to issue our reports no later than November 30, 2019. Ronald Ley is the engagement partner and is responsible for supervising the engagement and signing the report or authorizing another individual to sign it.

Our fee for these services will be at our standard hourly rates plus out-of-pocket costs (such as report reproduction, word processing, postage, travel, copies, telephone, etc.) except that we agree that our gross fee including expenses will not exceed \$29,500. Our standard hourly rates vary according to the degree of responsibility involved and the experience level of the personnel assigned to your audit. Our invoices for these fees will be rendered each month as work progresses and are payable on presentation. In accordance with our firm policies, work may be suspended if your account becomes 30 days or more overdue and may not be resumed until your account is paid in full. If we elect to terminate our services for nonpayment, our engagement will be deemed to have been completed upon written notification of termination, even if we have

not completed our report. You will be obligated to compensate us for all time expended and to reimburse us for all out-of-pocket costs through the date of termination. The above fee is based on anticipated cooperation from your personnel and the assumption that unexpected circumstances will not be encountered during the audit. If significant additional time is necessary, we will discuss it with you and arrive at a new fee estimate before we incur the additional costs.

We appreciate the opportunity to be of service to Tahoe-Truckee Sanitation Agency and believe this letter accurately summarizes the significant terms of our engagement. If you have any questions, please let us know. If you agree with the terms of our engagement as described in this letter, please sign the enclosed copy and return it to us.

Very truly yours,


Damore, Hamric, & Schneider, Inc.
Certified Public Accountants

RESPONSE:

This letter correctly sets forth the understanding of Tahoe-Truckee Sanitation Agency.

Management signature:

Title: General Manager

Date: _____

Governance signature:

Title: _____

Date: _____



May 20, 2019

LaRue Griffin, General Manager
Tahoe-Truckee Sanitation Agency
13720 Butterfield Drive
Truckee, CA 96161

We are pleased to confirm our understanding of the nature and limitations of the service we are to provide for Tahoe-Truckee Sanitation Agency.

We will apply the agreed-upon procedures listed in the attached schedule that were specified and agreed by the management of Tahoe-Truckee Sanitation Agency on the Appropriations Limit of Tahoe-Truckee Sanitation Agency for the year ending June 30, 2019. This engagement is solely to assist Tahoe-Truckee Sanitation Agency in meeting the requirements of Section 1.5 of Article XIII B of the California Constitution. The Appropriation Limit will be presented on the budgetary basis. Our engagement to apply agreed-upon procedures will be conducted in accordance with attestation standards established by the American Institute of Certified Public Accountants. The sufficiency of the procedures performed or to be performed is solely the responsibility of those parties specified in the report and we will require an acknowledgment in writing of that responsibility. Consequently, we make no representation regarding the sufficiency of the procedures described in the attached schedule either for the purpose for which this agreed-upon procedures report has been requested or for any other purpose.

Because the agreed-upon procedures listed in the attached schedule do not constitute an examination or review, we will not express an opinion or conclusion on the Appropriations Limit. In addition, we have no obligation to perform any procedures beyond those listed in the attached schedule.

We plan to begin our procedures in June 2019, and, unless unforeseeable problems are encountered, the engagement should be completed by November 30, 2019.

We will issue a written report upon completion of our engagement that lists the procedures performed and our findings. Our report will be addressed to the Board of Directors of Tahoe-Truckee Sanitation Agency. If, for any reason, we are unable to complete any of the procedures, we will describe in our report any restrictions on the performance of the procedures, or not issue a report and withdraw from this engagement. You understand that the report is intended solely for the use of Tahoe-Truckee Sanitation Agency's management and Board of Directors, and

1515 River Park Drive, Suite 150
Sacramento, CA 95815-4606
Tel (916) 481-2856
Fax (916) 488-4428
<http://www.dhscpa.com>

should not be used by anyone other than these specified parties. Our report will contain a paragraph indicating that had we performed additional procedures, other matters might have come to our attention that would have been reported to you.

An agreed-upon procedures engagement is not designed to detect instances of fraud or noncompliance with laws or regulations; however, we will communicate to you any known and suspected fraud and noncompliance with laws or regulations affecting the procedures in the attached schedule that come to our attention. In addition, if, in connection with this engagement matters come to our attention that contradicts the procedures in the attached schedule, we will disclose those matters in our report.

You are responsible for the Appropriations Limit and that it is in accordance with Section 1.5 of Article XIII B of the California Constitution; and for selecting the criteria and procedures and determining that such criteria and procedures are appropriate for your purposes. You are also responsible for and agree to provide us with, a written assertion about the Appropriations Limit. In addition, you are responsible for providing us with (1) access to all information of which you are aware that is relevant to the performance of the agreed-upon procedures on the subject matter, (2) additional information that we may request for the purpose of performing the agreed-upon procedures, and (3) unrestricted access to persons within the entity from whom we determine it necessary to obtain evidence relating to performing those procedures.

At the conclusion of our engagement, we will require certain written representations in the form of a representation letter from management that, among other things, will confirm management's responsibility for the procedures listed in the attached schedule in accordance with the requirements set forth by Section 1.5 of Article XIII B of the California Constitution.

Ronald Ley is the engagement partner and is responsible for supervising the engagement and signing the report or authorizing another individual to sign it.

Our payment terms and fees for this engagement are included in the audit engagement letter. The fee estimate is based on anticipated cooperation from your personnel and the assumption that unexpected circumstances will not be encountered during the engagement. If significant additional time is necessary, we will discuss it with you and arrive at a new fee estimate before we incur the additional costs. Our invoice is payable on presentation.

We appreciate the opportunity to assist you and believe this letter accurately summarizes the significant terms of our engagement. If you have any questions, please let us know. If you agree with the terms of our engagement as described in this letter, please sign one copy of the letter and return it to us. If the need for additional services arises, our agreement with you will need to be revised. It is customary for us to enumerate these revisions in an addendum to this letter.

If additional specified users of the report are added, we will require that they acknowledge in writing their agreement with the procedures performed or to be performed and their responsibility for the sufficiency of procedures.

Very truly yours,



Damore, Hamric & Schneider, Inc.
Certified Public Accountants

RESPONSE:

This letter correctly sets forth the understanding of Tahoe-Truckee Sanitation Agency

Signed

Title

Date

ATTACHMENT

The procedures to be performed are as follows:

1. We will obtain the completed Schedules No. 1 through No. 7 and compare the limit and annual adjustment factors included in those schedules to the limit and annual adjustment factors that were adopted by resolution of the Board of Directors. We will also compare the population and inflation options included in the aforementioned schedules to those that were selected by a recorded vote of the Board of Directors.
2. For the accompanying Appropriations Limit Schedule No. 6, we will add line A, last year's limit, to line E, total adjustments, and compare the resulting amount to line F, this year's limit.
3. We will compare the current year information presented in the accompanying Appropriations Limit Schedule No. 6 to the other schedules described in No. 1 above.
4. We will compare the prior year appropriations limit presented in the accompanying Appropriations Limit Schedule No. 6 to the prior year appropriations limit adopted by the Board of Directors for the prior year.



TAHOE-TRUCKEE SANITATION AGENCY

MEMORANDUM

Date: June 12, 2019
To: Board of Directors
From: LaRue Griffin, General Manager
Item: V-10
Subject: Discussion on energy use, conservation, and recovery

Background

At the October 10, 2019 Board of Directors meeting, the Board of Directors approved a memorandum of understanding for the cooperative purchase of renewable energy (a solar photovoltaic system) as it related to the Sustainable Energy & Economic Development Fund and Collaborative Solar Initiative program (SEED).

The City of South Lake Tahoe has officially taken on the role of Lead Agency for the program and the SEED team will work with TTSA and other entities to be included in the joint RFP scheduled to be issued by the City of South Lake Tahoe around the end of July or early August.

Fiscal Impact

None.

Attachments

None.

Recommendation

No action required.

Review Tracking

Submitted By: _____


LaRue Griffin
General Manager



TAHOE-TRUCKEE SANITATION AGENCY

MEMORANDUM

Date: June 12, 2019
To: Board of Directors
From: LaRue Griffin, General Manager
Item: V-11
Subject: Discussion on potentially changing the date and time of the regular Board of Directors meetings

Background

The Agency currently holds its regular Board of Directors meeting on the second Tuesday of the calendar month.

Any changes to the Board of Directors regular meeting schedule shall require a resolution or ordinance in accordance with Government Code § 54954(a):

“Each legislative body of a local agency, except for advisory committees or standing committees, shall provide, by ordinance, resolution, bylaws, or by whatever other rule is required for the conduct of business by that body, the time and place for holding regular meetings.”

Fiscal Impact

None.

Attachments

None.

Recommendation

Management recommends the Board of Directors discuss and provide direction on potentially changing the date and time of the regular Board of Directors meetings.

Review Tracking

Submitted By: 

LaRue Griffin
General Manager



TAHOE-TRUCKEE SANITATION AGENCY

MEMORANDUM

Date: June 12, 2019
To: Board of Directors
From: LaRue Griffin, General Manager
Item: VI-1
Subject: Department Reports

Background

Department reports for previous and current month(s).

Fiscal Impact

None.

Attachments

1. Operations Department Report.
2. Maintenance Department Report.
3. Engineering Department Report.
4. Information Technology (IT) Department Report.
5. Administration Department Report.

Recommendation

No action required.

Review Tracking

Submitted By: _____


LaRue Griffin
General Manager



TAHOE-TRUCKEE SANITATION AGENCY
OPERATIONS DEPARTMENT REPORT

Date: June 12, 2019
To: Board of Directors
From: Michael Peak, Operations Manager
Subject: Operations Report

All plant waste discharge requirements were met for the month.

Operations Report:

- Cleaned and acid washed centrifuge feed and centrate tanks.
- Overall, the plant performed well through the month.

Laboratory Report:

- Staff performed necessary laboratory testing per WDR requirements and operational needs.

Plant Data:

Influent Flow Description	MG
Monthly average daily ⁽¹⁾	5.07
Monthly maximum instantaneous ⁽¹⁾	7.59
Maximum 7- day average	6.47

Effluent Limitation Description ⁽²⁾	WDR Monthly Average		WDR Daily Maximum	
	Recorded	Limit	Recorded	Limit
Suspended Solids (mg/l)	0.6	10.0	0.8	20.0
Turbidity (NTU)	NA	NA	1.2	10.0
Total Phosphorus (mg/l)	0.29	0.80	0.48	1.50
Chemical Oxygen Demand (mg/l)	19.8	45.0	26.0	60.0

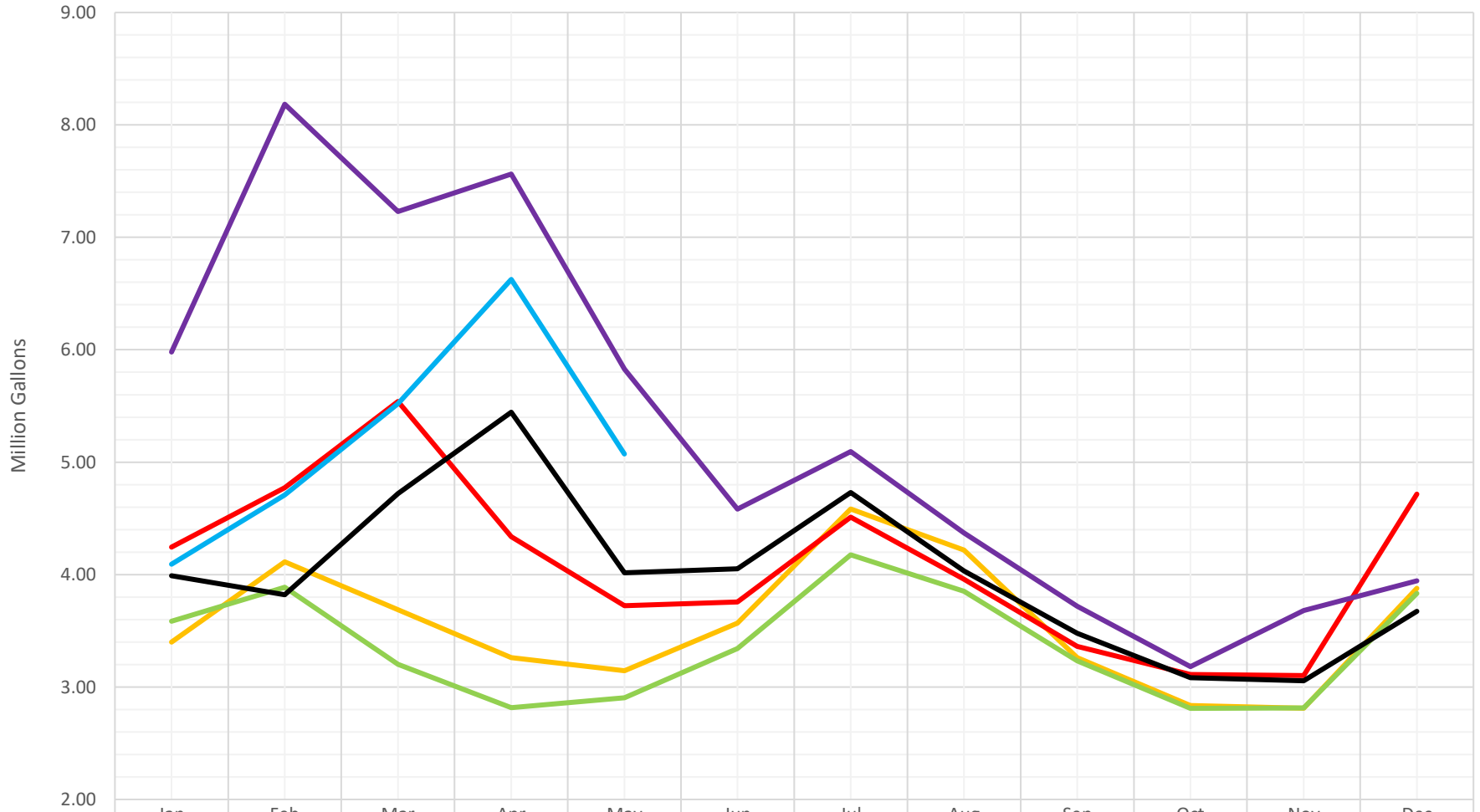
- Notes:
1. Flows are depicted in the attached graph.
 2. Effluent table data per WDR reportable frequency. Attached graphs depict all recorded data

Review Tracking:

Submitted By: Michael Peak
 Michael Peak
 Operations Manager

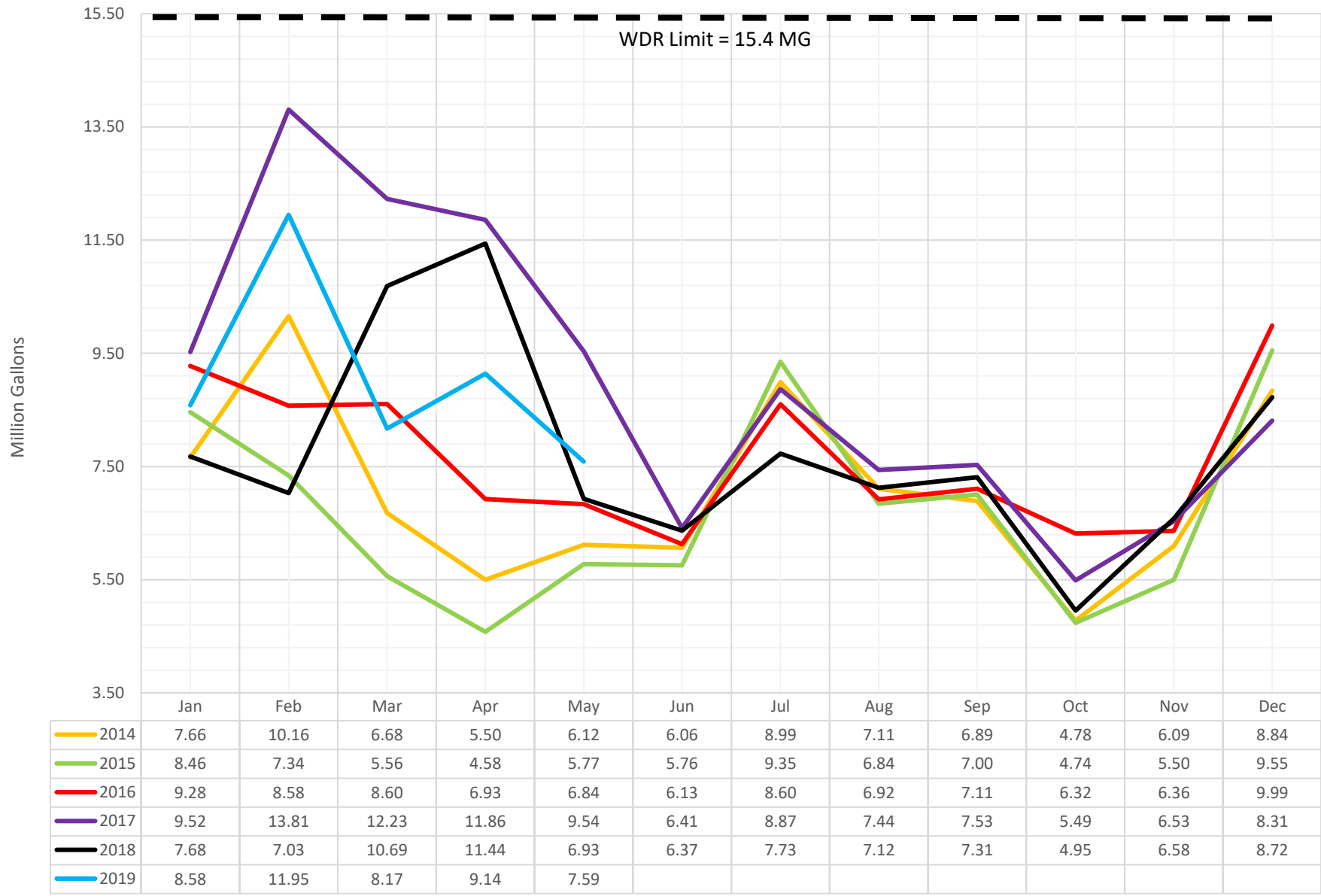
Approved By: LaRue Griffin
 LaRue Griffin
 General Manager

Monthly Average Daily Flow (Influent)

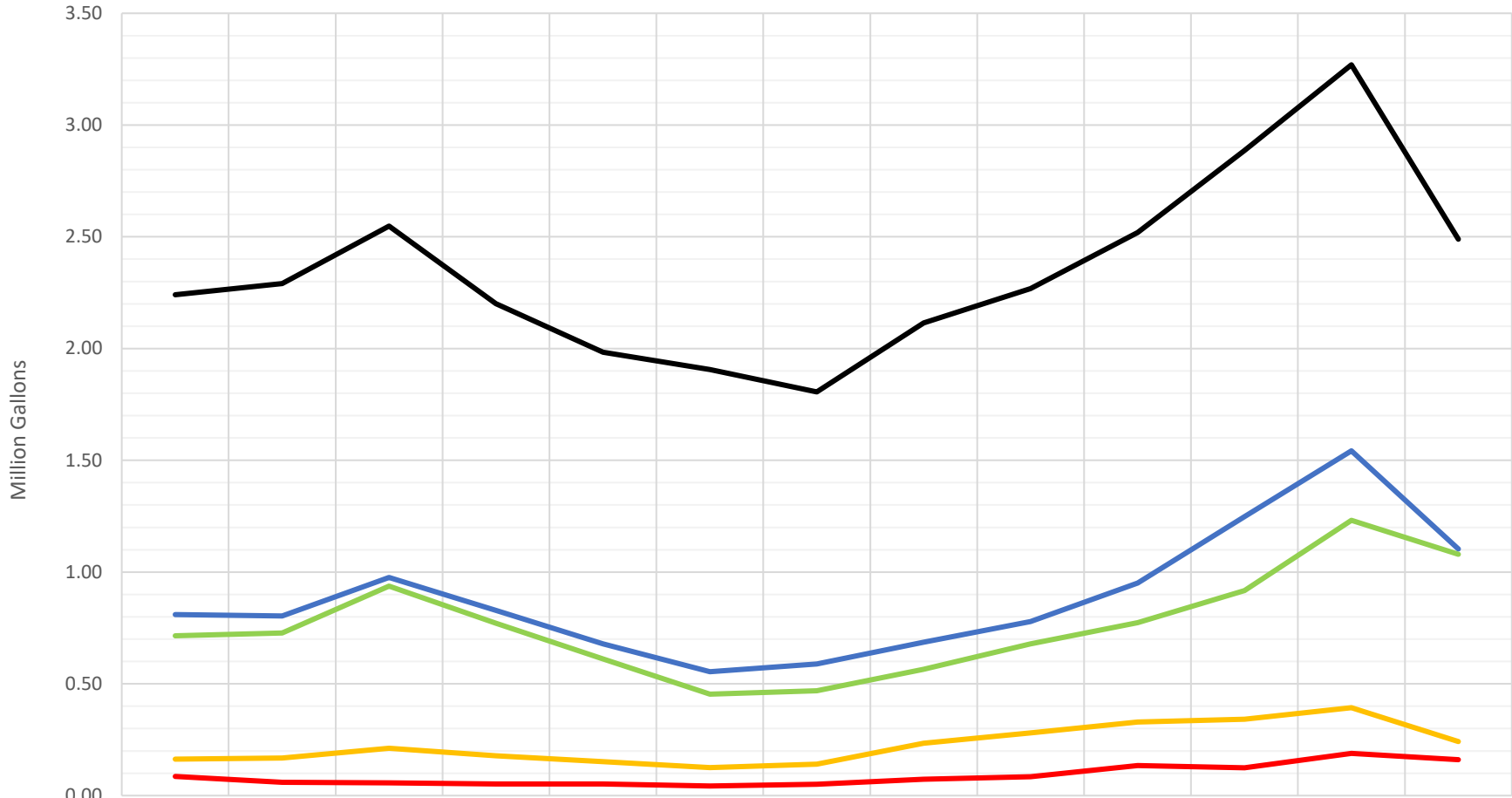


	Jan	Feb	Mar	Apr	May	Jun	Jul	Aug	Sep	Oct	Nov	Dec
2014	3.40	4.11	3.69	3.26	3.14	3.57	4.58	4.22	3.26	2.84	2.81	3.88
2015	3.58	3.89	3.20	2.82	2.90	3.34	4.18	3.85	3.23	2.81	2.81	3.83
2016	4.24	4.77	5.54	4.34	3.72	3.76	4.51	3.96	3.36	3.11	3.10	4.72
2017	5.98	8.18	7.23	7.56	5.83	4.58	5.09	4.37	3.72	3.18	3.68	3.95
2018	3.99	3.82	4.72	5.44	4.02	4.05	4.73	4.03	3.48	3.08	3.06	3.67
2019	4.09	4.71	5.52	6.63	5.07							

Monthly Maximum Instantaneous Flow (Influent)

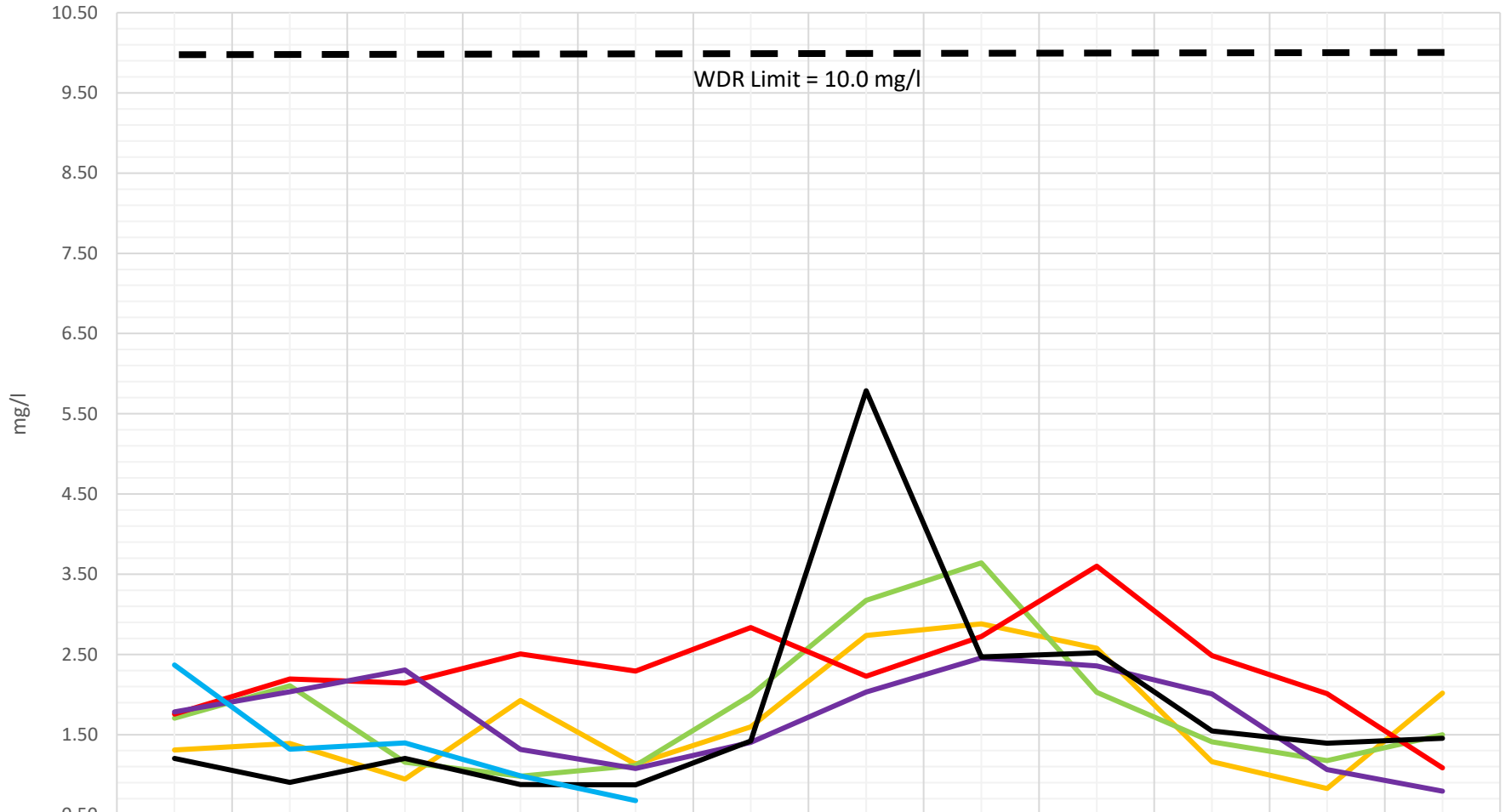


Monthly Average Daily Flow (Districts)



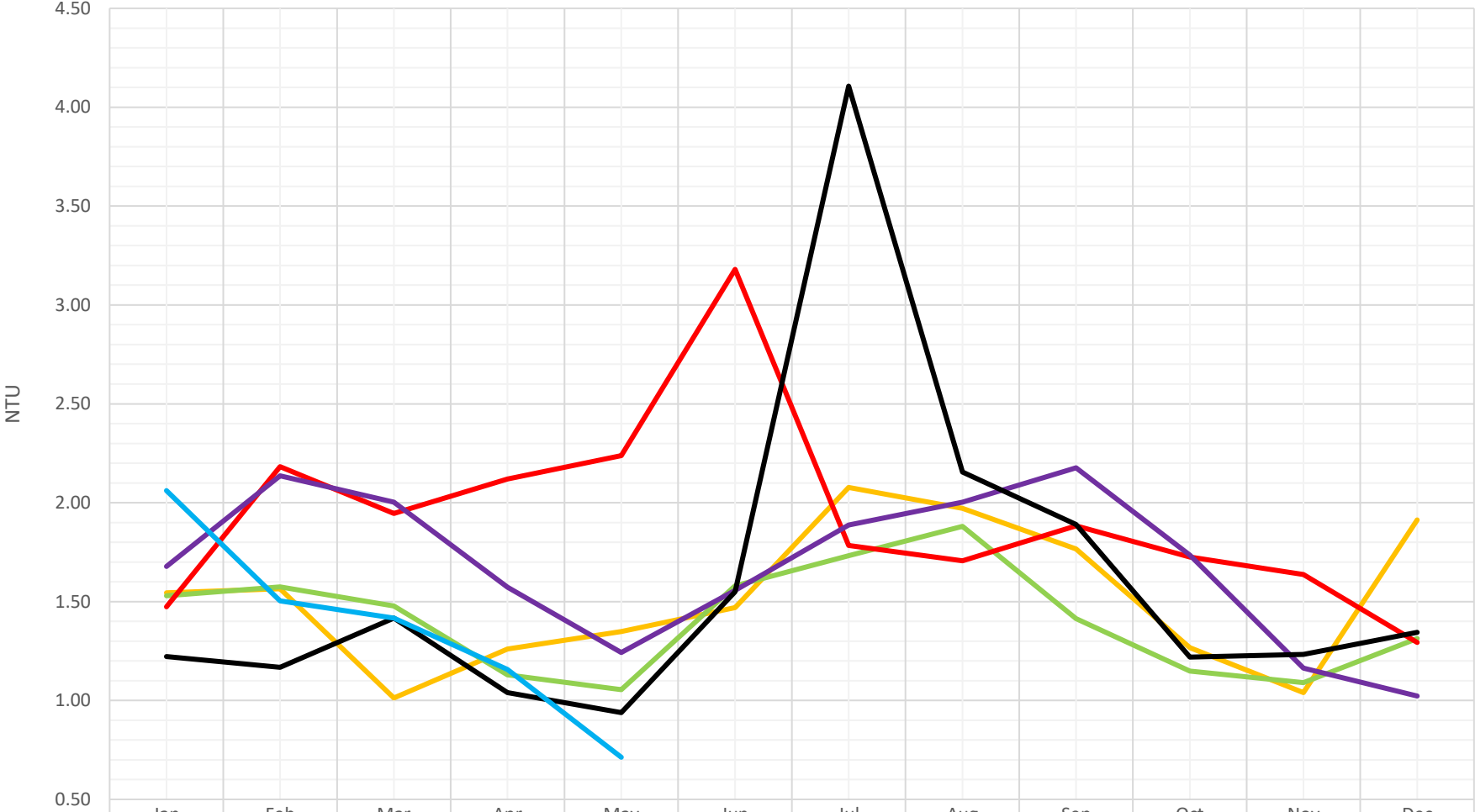
	May-18	Jun-18	Jul-18	Aug-18	Sep-18	Oct-18	Nov-18	Dec-18	Jan-19	Feb-19	Mar-19	Apr-19	May-19
NTPUD	0.81	0.80	0.98	0.83	0.68	0.55	0.59	0.69	0.78	0.95	1.25	1.54	1.10
TCPUD	0.72	0.73	0.94	0.77	0.61	0.45	0.47	0.56	0.68	0.77	0.92	1.23	1.08
ASCWD	0.09	0.06	0.06	0.05	0.05	0.04	0.05	0.07	0.08	0.13	0.13	0.19	0.16
SVPSD	0.16	0.17	0.21	0.18	0.15	0.13	0.14	0.23	0.28	0.33	0.34	0.39	0.24
TSD	2.24	2.29	2.55	2.20	1.98	1.91	1.81	2.11	2.27	2.52	2.89	3.27	2.49

Monthly Average Daily Suspended Solids (Effluent)



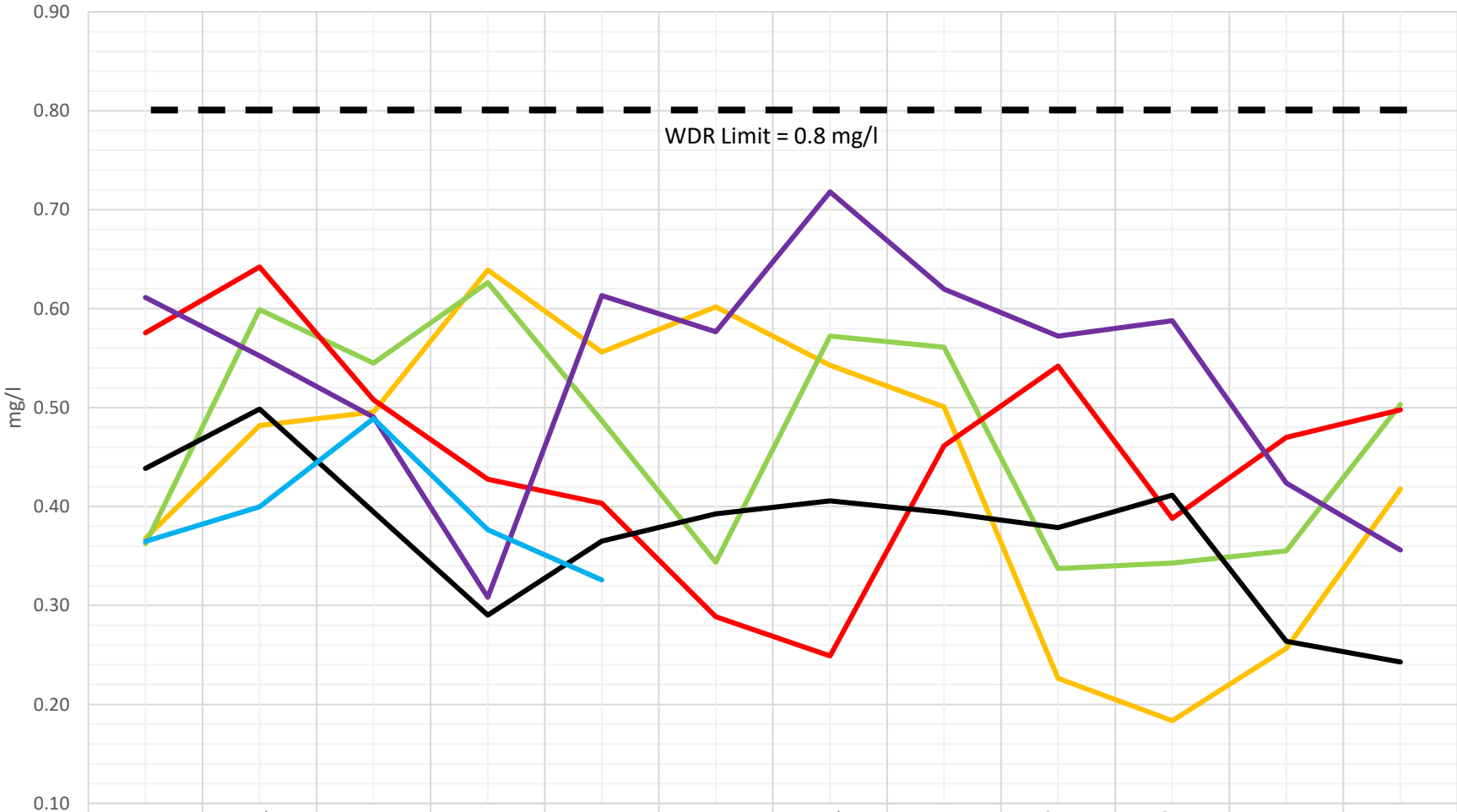
	Jan	Feb	Mar	Apr	May	Jun	Jul	Aug	Sep	Oct	Nov	Dec
2014	1.31	1.39	0.95	1.93	1.13	1.60	2.73	2.88	2.58	1.16	0.83	2.02
2015	1.70	2.11	1.16	0.98	1.11	1.99	3.17	3.64	2.03	1.41	1.18	1.50
2016	1.76	2.20	2.14	2.51	2.29	2.84	2.23	2.72	3.60	2.49	2.01	1.09
2017	1.78	2.04	2.30	1.31	1.08	1.40	2.03	2.46	2.36	2.01	1.06	0.80
2018	1.20	0.91	1.20	0.88	0.87	1.42	5.79	2.47	2.52	1.55	1.39	1.45
2019	2.37	1.32	1.40	0.99	0.68							

Monthly Average Daily Turbidity (Effluent)



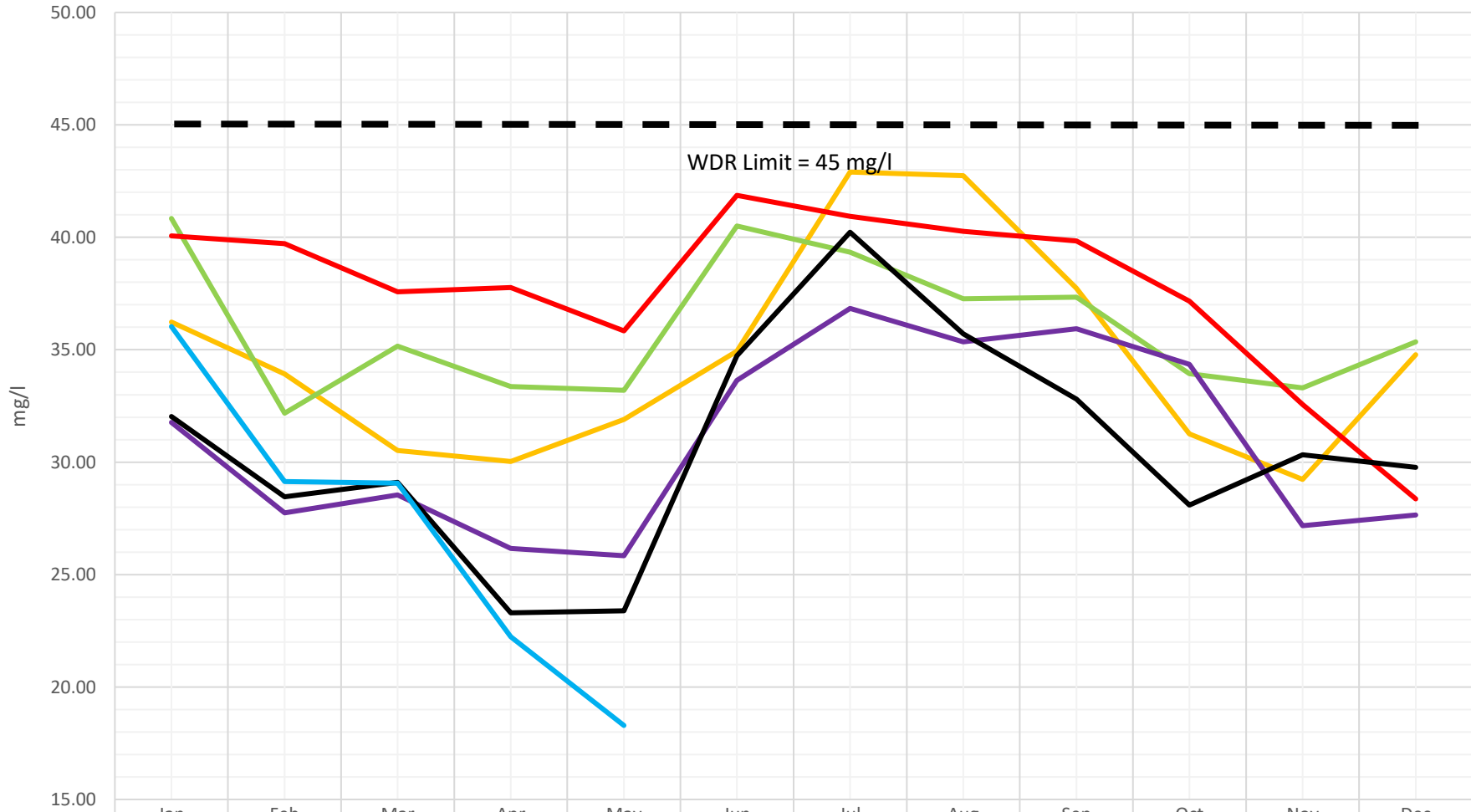
	Jan	Feb	Mar	Apr	May	Jun	Jul	Aug	Sep	Oct	Nov	Dec
2014	1.55	1.56	1.01	1.26	1.35	1.47	2.08	1.97	1.77	1.27	1.04	1.91
2015	1.53	1.58	1.48	1.13	1.05	1.58	1.73	1.88	1.41	1.15	1.09	1.31
2016	1.47	2.18	1.95	2.12	2.24	3.18	1.78	1.71	1.88	1.73	1.64	1.29
2017	1.68	2.14	2.00	1.57	1.24	1.56	1.89	2.00	2.18	1.74	1.16	1.02
2018	1.22	1.17	1.42	1.04	0.94	1.55	4.11	2.15	1.89	1.22	1.23	1.35
2019	2.06	1.50	1.42	1.16	0.71							

Monthly Average Daily Total Phosphorus (Effluent)



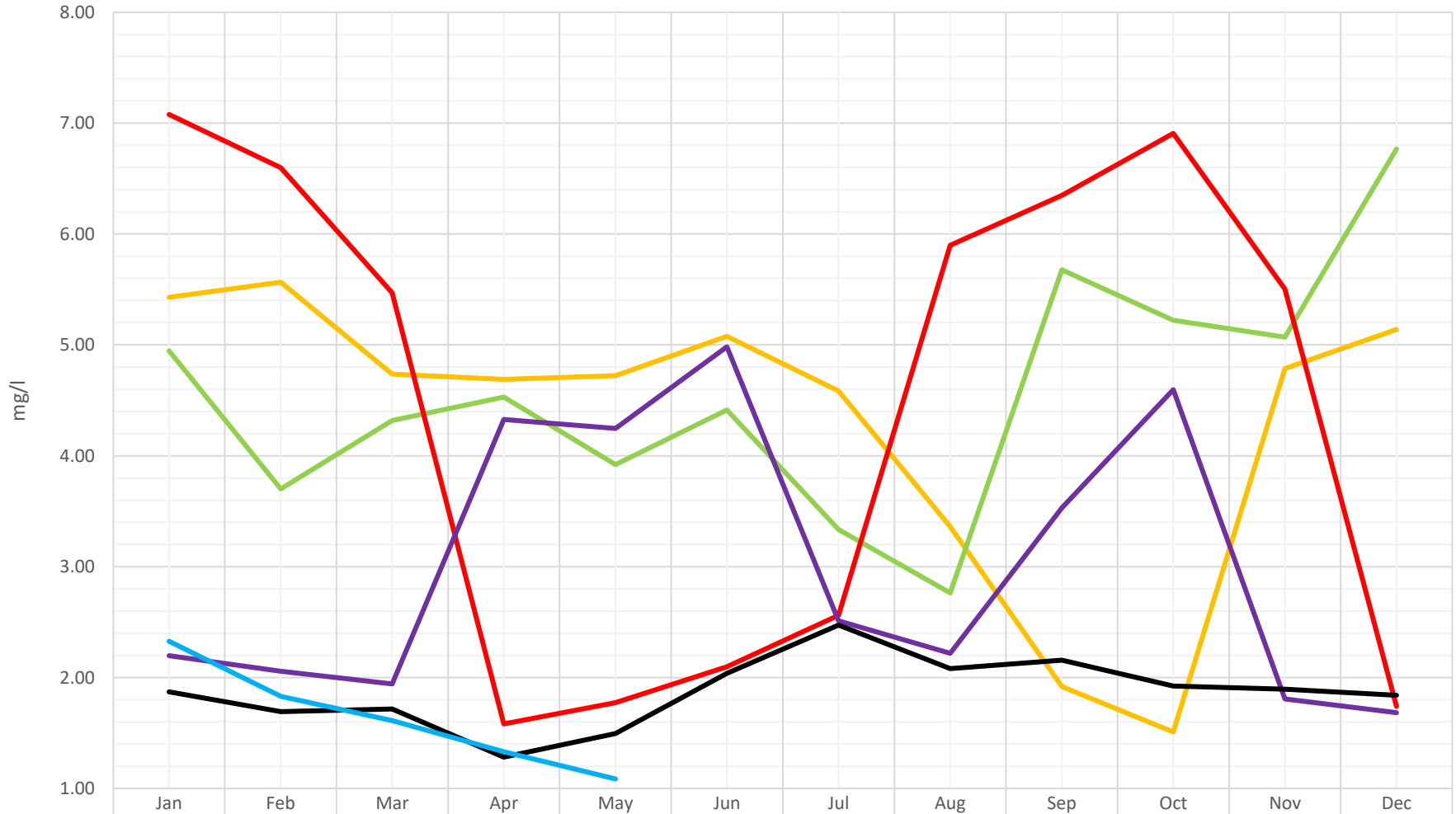
	Jan	Feb	Mar	Apr	May	Jun	Jul	Aug	Sep	Oct	Nov	Dec
2014	0.37	0.48	0.50	0.64	0.56	0.60	0.54	0.50	0.23	0.18	0.26	0.42
2015	0.36	0.60	0.54	0.63	0.49	0.34	0.57	0.56	0.34	0.34	0.36	0.50
2016	0.58	0.64	0.51	0.43	0.40	0.29	0.25	0.46	0.54	0.39	0.47	0.50
2017	0.61	0.55	0.49	0.31	0.61	0.58	0.72	0.62	0.57	0.59	0.42	0.36
2018	0.44	0.50	0.39	0.29	0.37	0.39	0.41	0.39	0.38	0.41	0.26	0.24
2019	0.36	0.40	0.49	0.38	0.33							

Monthly Average Daily Chemical Oxygen Demand (Effluent)



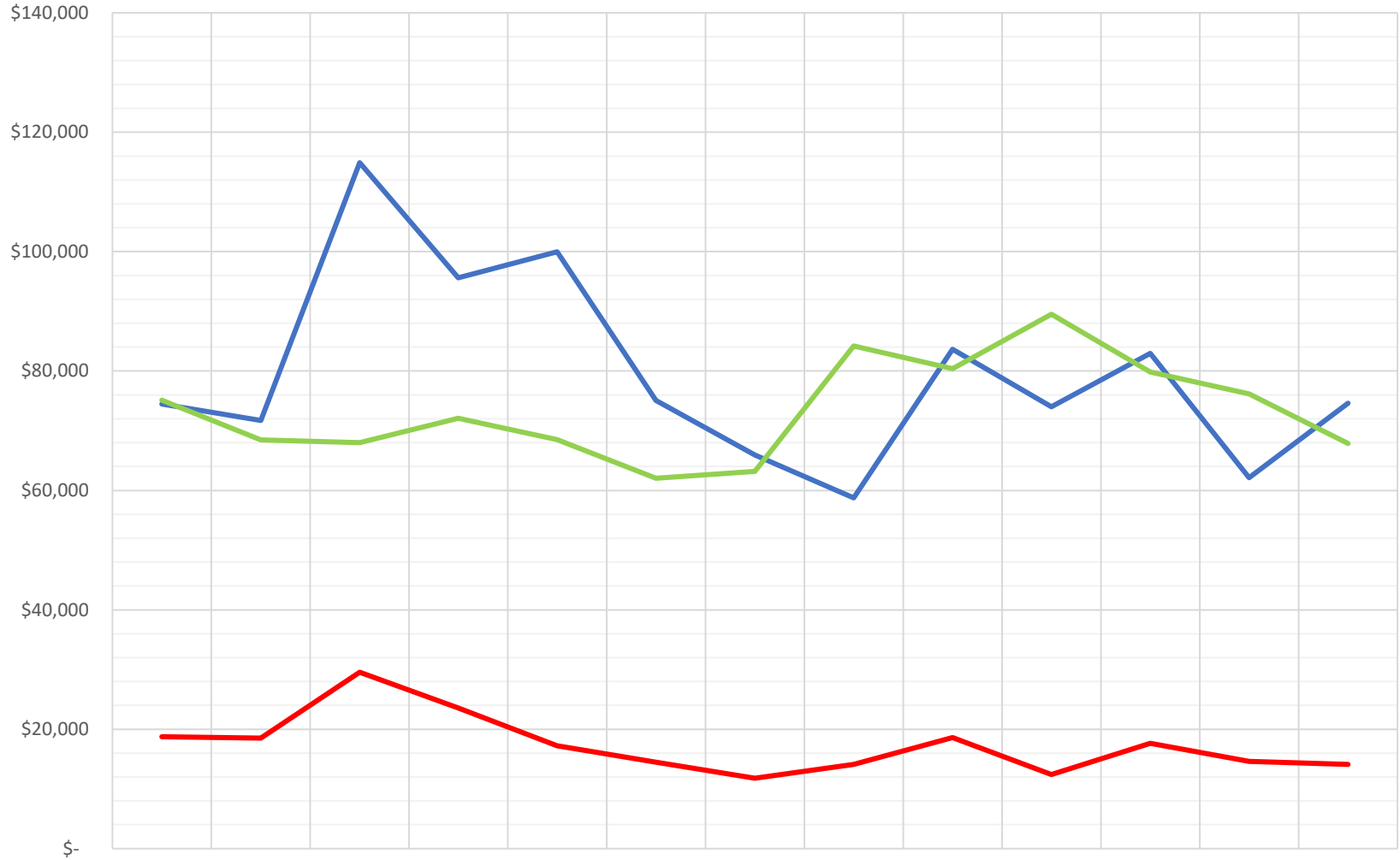
	Jan	Feb	Mar	Apr	May	Jun	Jul	Aug	Sep	Oct	Nov	Dec
2014	36.23	33.93	30.52	30.03	31.90	34.93	42.90	42.74	37.73	31.26	29.23	34.77
2015	40.84	32.18	35.16	33.37	33.20	40.50	39.33	37.27	37.33	33.94	33.30	35.35
2016	40.06	39.72	37.58	37.77	35.84	41.87	40.94	40.27	39.83	37.16	32.57	28.37
2017	31.77	27.75	28.55	26.17	25.84	33.63	36.84	35.35	35.93	34.35	27.17	27.65
2018	32.03	28.46	29.10	23.30	23.39	34.73	40.23	35.71	32.80	28.10	30.33	29.77
2019	36.03	29.14	29.06	22.24	18.29							

Monthly Average Daily Total Nitrogen (Effluent)



	Jan	Feb	Mar	Apr	May	Jun	Jul	Aug	Sep	Oct	Nov	Dec
2014	5.43	5.57	4.74	4.69	4.72	5.08	4.58	3.36	1.92	1.51	4.79	5.14
2015	4.95	3.70	4.32	4.53	3.92	4.41	3.34	2.76	5.68	5.22	5.07	6.77
2016	7.08	6.60	5.47	1.58	1.77	2.10	2.56	5.90	6.35	6.91	5.50	1.74
2017	2.20	2.06	1.94	4.33	4.25	4.98	2.51	2.22	3.53	4.60	1.81	1.68
2018	1.87	1.69	1.72	1.28	1.50	2.04	2.47	2.08	2.16	1.92	1.90	1.84
2019	2.33	1.83	1.61	1.33	1.09							

Chemical, Power and Sludge Disposal Costs



	May-18	Jun-18	Jul-18	Aug-18	Sep-18	Oct-18	Nov-18	Dec-18	Jan-19	Feb-19	Mar-19	Apr-19	May-19
— Chemical	\$74,466	\$71,733	\$114,902	\$95,616	\$99,985	\$75,081	\$65,950	\$58,752	\$83,644	\$74,020	\$82,977	\$62,144	\$74,595
— Power	\$75,117	\$68,486	\$68,012	\$72,081	\$68,530	\$62,041	\$63,203	\$84,179	\$80,374	\$89,515	\$79,844	\$76,190	\$67,858
— Sludge Disposal	\$18,752	\$18,517	\$29,550	\$23,564	\$17,231	\$14,472	\$11,797	\$14,115	\$18,617	\$12,429	\$17,642	\$14,638	\$14,121



TAHOE-TRUCKEE SANITATION AGENCY MAINTENANCE DEPARTMENT REPORT


Date: June 12, 2019
To: Board of Directors
From: Richard Pallante, Maintenance Manager
Subject: Maintenance Report

- ◆ **Project support:** In the month of May, Maintenance staff provided support for the following projects:
 - Responded to 30 USA Dig- Alert request along the TRI corridor.
 - Participated in three-day plant equipment condition assessment with Engineering as part of the Master Plan.

- ◆ **Plant Maintenance activity:** Maintenance staff resources were focused on the following for the month of May:
 - Work order statistics for May are as follows:
 - Completed a total of 305 work orders, a 66% decrease from the previous month.
 - 171 scheduled preventative maintenance work orders, a 64% decrease from the previous month.
 - 86 corrective, 14 project, 34 safety work orders.
 - End of May open work orders by work group, Mechanical 52, Facilities 26, I&E 41.

- ◆ **Plant Maintenance projects:** Maintenance staff performed tasks on the following ongoing projects:
 - Chlorine inductor room leak detection system upgrade/install.
 - Six staff participated in a joint First Responders drill with Truckee Fire.
 - Lucity data collection.
 - Budget preparation.

Review Tracking:

Submitted By: 
Richard Pallante
Maintenance Manager

Approved By: 
LaRue Griffin
General Manager




TAHOE-TRUCKEE SANITATION AGENCY
ENGINEERING DEPARTMENT REPORT

Date: June 12, 2019
To: Board of Directors
From: Jay Parker, Engineering Manager
Subject: Engineering Report

- ◆ **Projects:** In the month of May, Engineering staff continued working on the following projects:
 - 2019 Plant Concrete Repair Project
 - 2019 Roof Repair Project
 - Headworks Improvements Project
 - Administration Building Office Remodel Project
 - Digital Scanning of Sewer Lines
 - Multi-use Digester Pump
 - Master Sewer Plan

- ◆ **Project Planning Meetings:** Engineering staff assisted in review of construction documents and/or attended coordination meetings for the following projects:
 - Hotel Avery

Review Tracking:

Submitted By: 
Jay Parker
Engineering Manager

Approved By: 
LaRue Griffin
General Manager




TAHOE-TRUCKEE SANITATION AGENCY IT DEPARTMENT REPORT

Date: June 12, 2019
To: Board of Directors
From: Bob Gray, IT Department Manager
Subject: Information Technology (IT) Report

- T-TSA Plant Information System (PIS)
 - Integration with SIS and SCADA ongoing
- SCADA HMI Virtual Machine Development and Software Upgrade
 - Virtual Machine (SCADAMAIN10)
 - Current tagname server application loaded and running
 - Development of System Platform on going
 - Virtual Machine (SCADAMAIN11B)
 - Wonderware software ready for Application Server development
 - Model of plant is being developed
- SCADA Developments
 - Modifications to BNR backwash routines and cell rotations to mitigate high headloss issues during Spring high flows
 - Nitrification Cells backwash code changes in operation
- Computer Hardware Upgrades
 - Configuration of Network Attached Storage device NAS3
 - NAS3 will become primary file server and surveillance storage
 - NAS2 will become backup file storage server
 - NAS1 will become backup surveillance storage server
- CLINO Automation Equipment/Software Upgrade
 - CPU equipment acquired
 - IO count determined and compiling hardware requirements
 - Determining network communications needs and configuration for remote IO stations
- BNR Blower Cabinet Environment Monitoring and Logging
 - Programming of localized PLC and data collector that will monitor the following:
 - Inside ambient cabinet temperature
 - Outside ambient cabinet temperature
 - Pressure differential across blower
 - This logged data along with software analysis will provide us with operational efficiency scores along with predictive maintenance data
 - Programming server software that will take data from each of the blowers and distribute to SCADA, SIS, and PI
 - Programming client devices with touchscreen access.
- Permitting Web Portal

- Web portal is being used by member districts and modifications and improvements are ongoing as requested by member districts

Submitted By: 
Robert Gray
IT Department Manger

Approved By: 
LaRue Griffin
General Manager



TAHOE-TRUCKEE SANITATION AGENCY ADMINISTRATION DEPARTMENT REPORT

Date: June 12, 2019
To: Board of Directors
From: Roshelle Chavez, Administrative Services Manager
Subject: Administration Report

Accounting

- Completed monthly A/P, A/R, payroll, general ledger processes, and bank reconciliations.
- Completed Prep Phase of implementation with Caselle software.
- Coordination with Management for preparation of 2019/2020 Agency draft budgets.
- Coordination with Damore, Hamric & Schneider, Inc. in preparation for their Pre-Audit visit in June.

Billing/Customer Service

- General assistance with billing customer accounts, adjustments, refunds, reduction agreements and plan review.
- Continued coordination with IT department for further development of T-TSA permit portal for member districts due to implementation of Ordinance No. 1-2019.
- Continued planning for implementation of tax roll billing:
 - Review billing master to determine accounts for tax roll billing.
 - Public Notice mailer was distributed to customers/owners 05/06/2019.
 - Worked with software programmer to update billing codes and set up programming logic for tax roll billing.

Connection Fees	Count (#)	Total Ft ²	Total \$ Collected
Residential (before 5/10/19)	15	N/A	\$ 75,000.00
Residential	8	27,962	\$ 60,933.50
Residential Ft ² Additions	1	598	\$ 1,046.50
Residential Ft ² Additions - Exempt	0		N/A
Accessory Dwelling Unit (ADU)	0		
Accessory Dwelling Unit (ADU) - Exempt	0		N/A
Commercial	3	N/A	\$ 218,000.00
Industrial	0	N/A	
Grand Total	27		\$ 354,980.00

Inspections	Count #	Total
Commercial	15	15
Residential	0	


Purchasing


- Coordinated purchase of plant O&M supplies and performed various administrative tasks to assist the department.
- Coordinated with Engineering, Maintenance and Operations Department regarding Agency contracts and bids.

General Administration

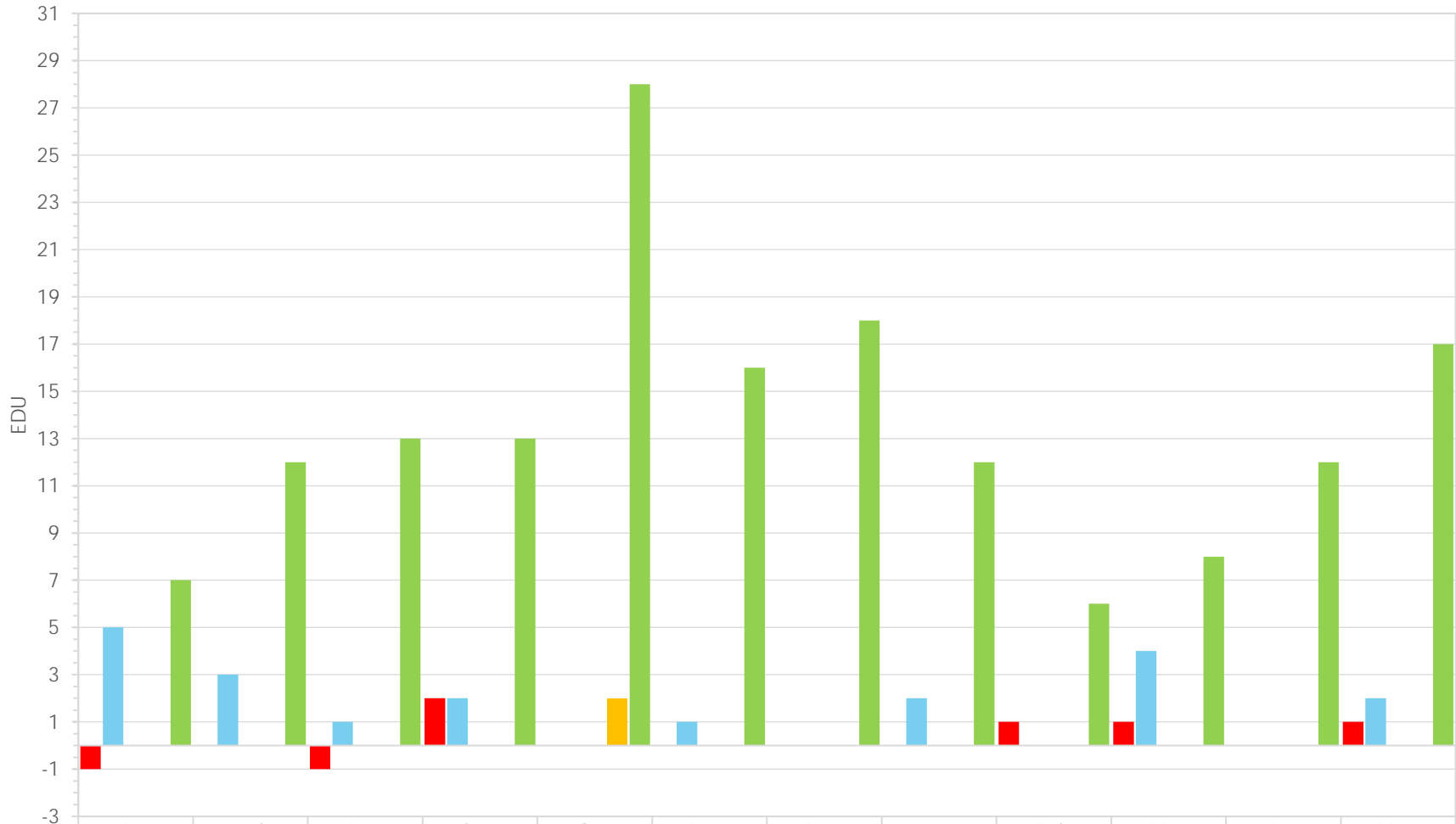
- Continued coordination with Caselle software and scheduled to begin Setup Phase of implementation 6/10.
- Reviewed and distributed Administration Department updated job descriptions for the Compensation and Classification Study.
- Performed various administrative duties to assist GM and Board of Directors.
- Performed miscellaneous public records requests.

Review Tracking

Submitted By:  _____
Roshelle Chavez
Administrative Services Manager

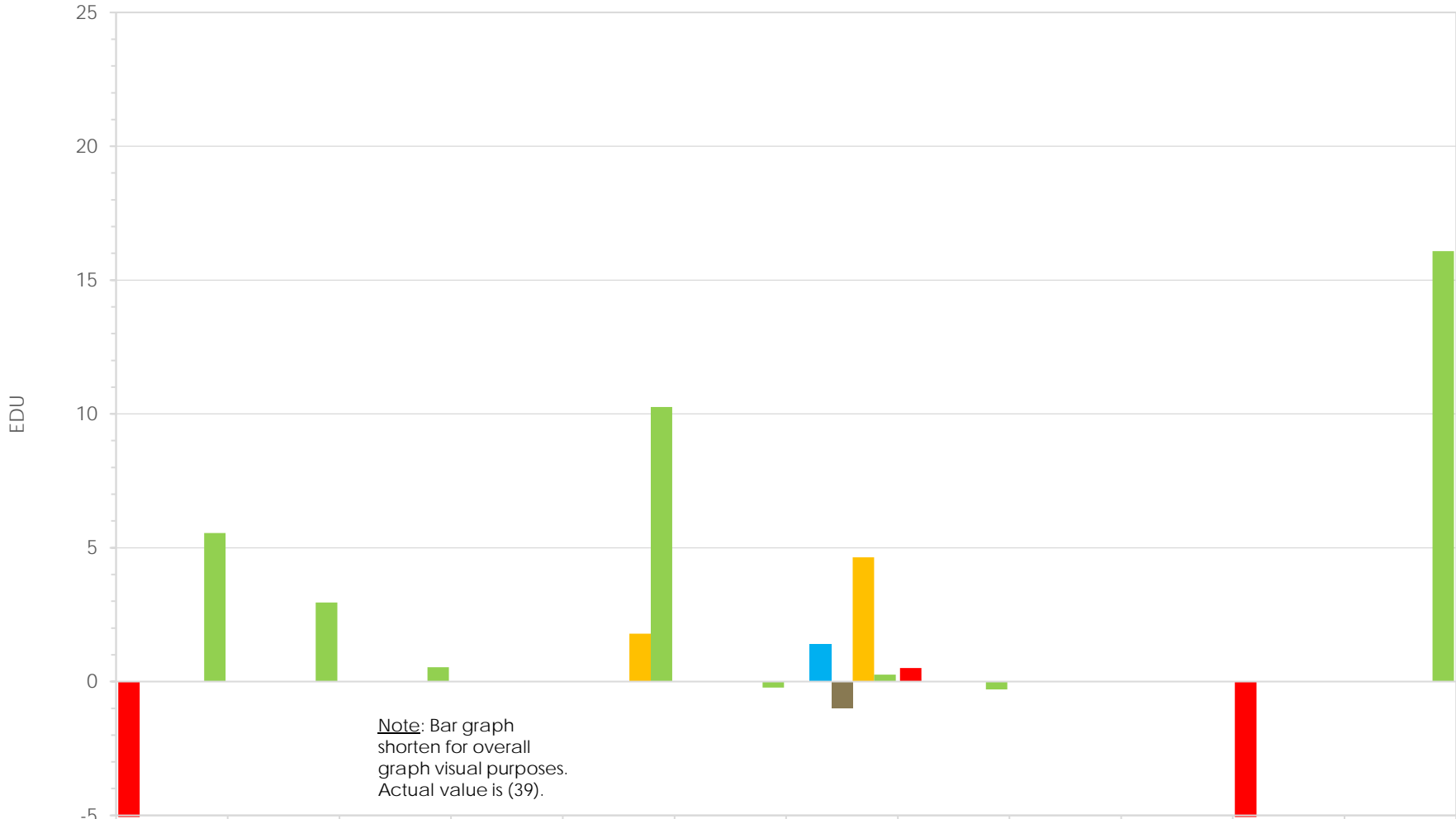
Approved By:  _____
LaRue Griffin
General Manager

Residential EDU Summary



	Jun	Jul	Aug	Sep	Oct	Nov	Dec	Jan	Feb	Mar	Apr	May
■ NTPUD	(1)	0	(1)	2	0	0	0	0	1	1	0	1
■ TCPUD	5	3	1	2	0	1	0	2	0	4	0	2
■ ASCWD	0	0	0	0	0	0	0	0	0	0	0	0
■ SVSPD	0	0	0	0	2	0	0	0	0	0	0	0
■ TSD	7	12	13	13	28	16	18	12	6	8	12	17

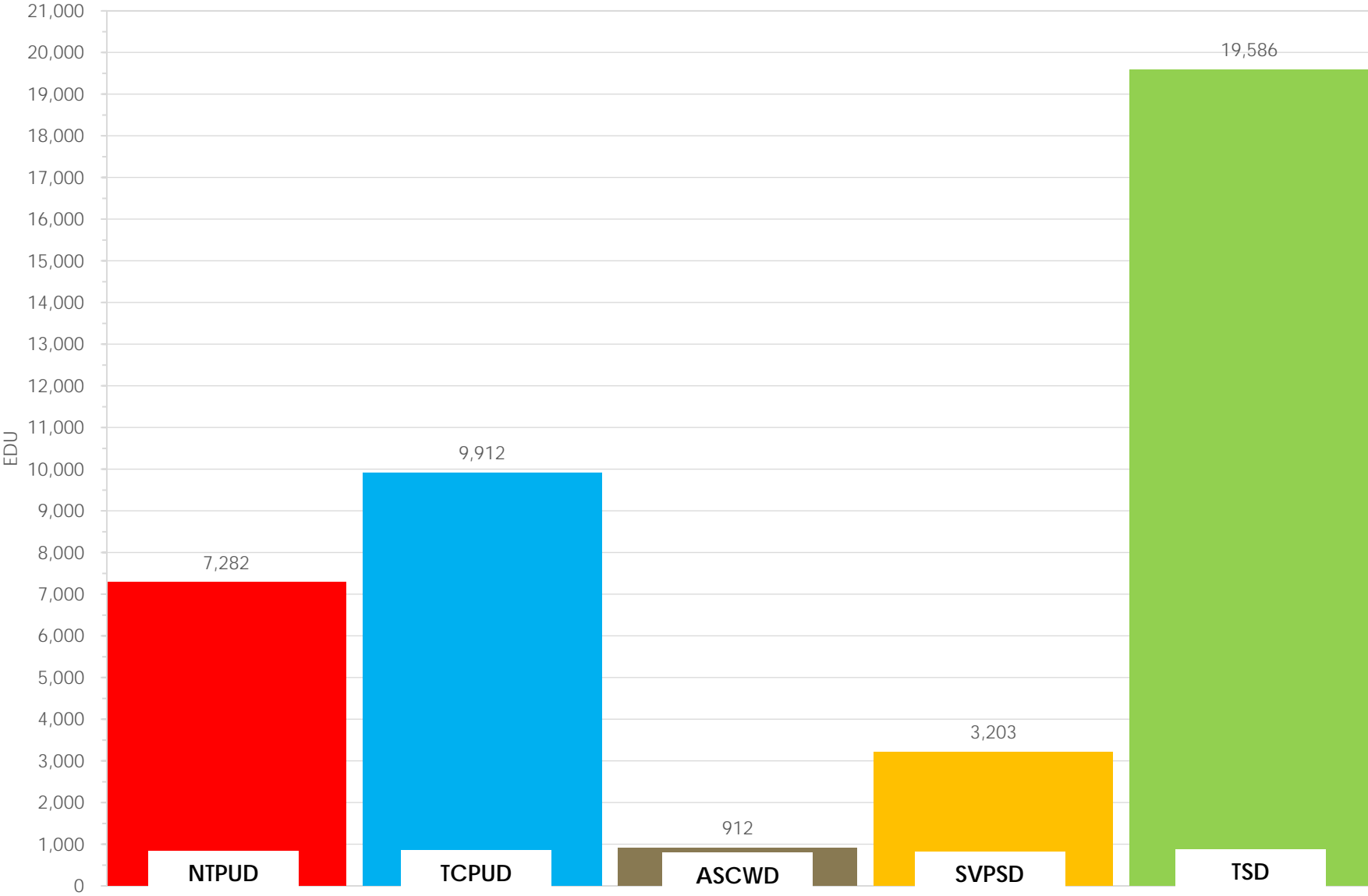
Other EDU Summary



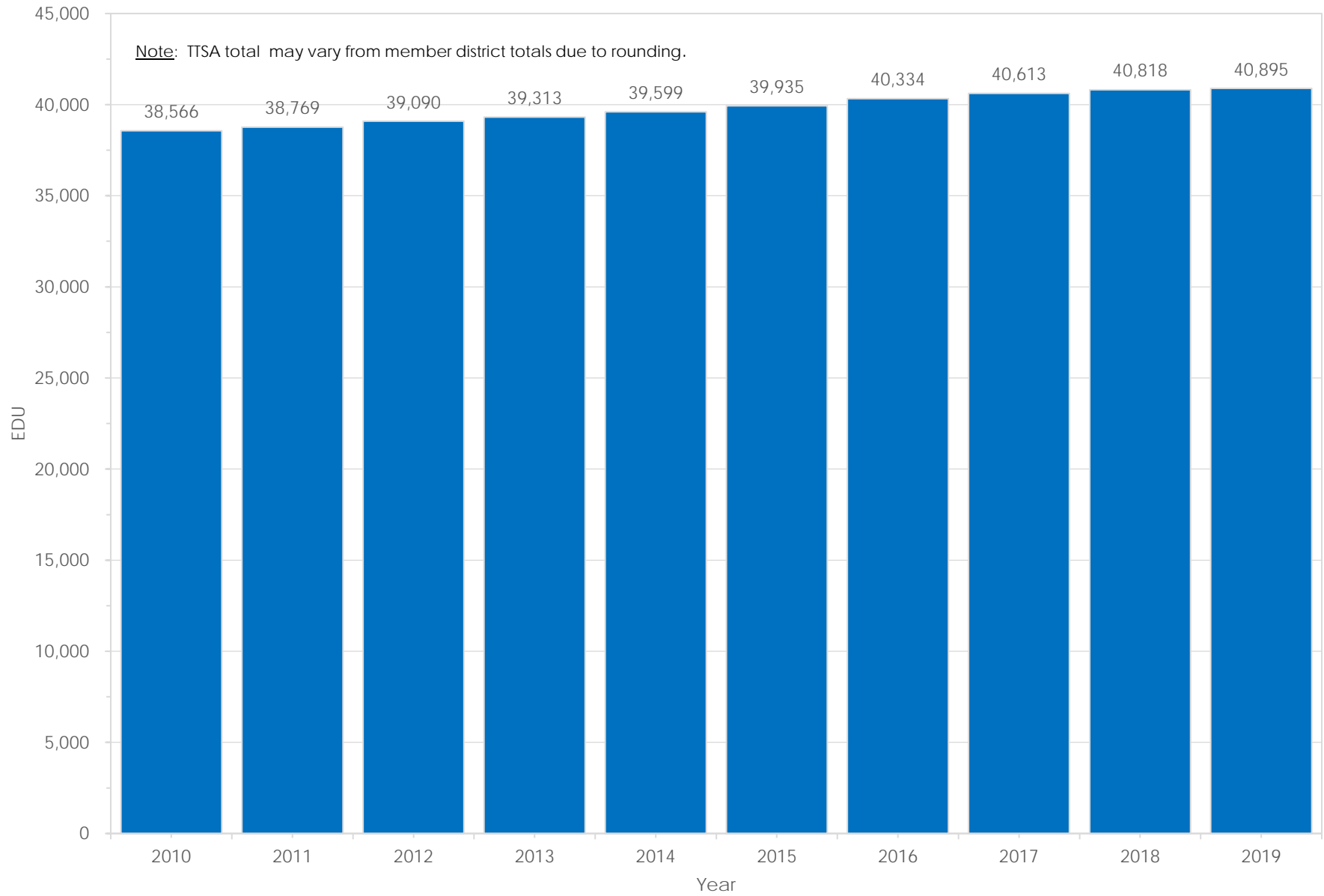
Note: Bar graph shortened for overall graph visual purposes. Actual value is (39).

	Jun	Jul	Aug	Sep	Oct	Nov	Dec	Jan	Feb	Mar	Apr	May
■ NTPUD	(39.0)	0.0	0.0	0.0	0.0	0.0	0.0	0.5	0.0	0.0	(5.2)	0.0
■ TCPUD	0.0	0.0	0.0	0.0	0.0	0.0	1.4	0.0	0.0	0.0	0.0	0.0
■ ASCWD	0.0	0.0	0.0	0.0	0.0	0.0	(1.0)	0.0	0.0	0.0	0.0	0.0
■ SVSPD	0.0	0.0	0.0	0.0	1.8	0.0	4.6	0.0	0.0	0.0	0.0	0.0
■ TSD	5.6	2.9	0.5	0.0	10.3	(0.2)	0.3	(0.3)	0.0	0.0	0.0	16.1

Current EDU Summary By Member District



Historical TTSA EDU Summary





TAHOE-TRUCKEE SANITATION AGENCY

MEMORANDUM

Date: June 12, 2019
To: Board of Directors
From: LaRue Griffin, General Manager
Item: VI-2
Subject: General Manager Report

Continuing Projects/Work

- Management and staff continued revision of the employee handbook.
- Management and staff continued to assist with the Compensation and Classification Study.
- Management and staff continued to investigate options to become more efficient.
- Management and staff continued implementation of the new software programs.

Past Month Projects/Work

- Management and staff worked with CalPERS to evaluate payment options towards the Agency's employee pension plan.
- Management attended the monthly member district luncheon.
- Management and staff commenced preparation of fiscal year 2019-2020 budgets.
- Management approved the short-term license agreement with Big Blue Adventure, LLC. for the Truckee Running Festival (attached).
- Management approved the short-term license agreement with Bike Monkey, Inc. for the Truckee Dirt Fondo (attached).
- Management approved change order no. 1 for the Administration Building Office Remodel Project (attached).

Review Tracking

Submitted By: 
LaRue Griffin
General Manager

LICENSE AGREEMENT

This License Agreement is made this 13 day of May, 2019, in Truckee, California, by and between Big Blue Adventure, LLC (hereinafter "BBA"), and the Tahoe-Truckee Sanitation Agency (hereinafter "T-TSA"), with reference to the following facts:

1. BBA is organizing the Truckee Running Festival ("Event"); and
2. BBA desires to use Butterfield Drive, Joerger Drive, the TRI easement road and the Legacy Trail for the Event; and
3. T-TSA is willing to allow BBA to use Butterfield Drive, Joerger Drive, the TRI easement road and the Legacy Trail for the Event on the following terms and conditions.

NOW, THEREFORE, IN CONSIDERATION of the promises herein contained, it is agreed by and between BBA and T-TSA as follows:

1. License. T-TSA hereby grants a license to BBA, its employees, agents, invitees, volunteers and Event participants (collectively, the "BBA Entities") to use that portion of Butterfield Drive, Joerger Drive, the TRI easement road and the Legacy Trail on T-TSA property, as shown on Exhibit A attached hereto and incorporated herein by this reference, on June 2, 2019, for purposes of conducting the Event only. BBA accepts the condition of such portion of Butterfield Drive, Joerger Drive, the TRI easement road and the Legacy Trail on T-TSA property "AS IS," and accepts all risk respecting the condition of such portion of Butterfield Drive, Joerger Drive, the TRI easement road and the Legacy Trail on T-TSA property. T-TSA makes no representations or warranties, implied or express, concerning the condition of Butterfield Drive, Joerger Drive, the TRI easement road and the Legacy Trail or their fitness for the use intended by BBA.
2. Repair and Clean-Up of Property. BBA shall clean-up and repair any damage to Butterfield Drive, Joerger Drive, the TRI easement road, the Legacy Trail, and T-TSA property arising out of the Event or in the exercise of any of its rights conferred by this Agreement. BBA shall clean-up any litter and other debris on T-TSA property, including but not limited to Butterfield Drive, Joerger Drive, the TRI easement road and the Legacy Trail, arising out of or resulting from the Event within 3 hours after the conclusion of the event. If the clean-up does not occur timely, T-TSA may perform the clean-up and bill BBA for the costs thereof. If any damage is not repaired within five (5) days after its occurrence, T-TSA may repair the damage and bill BBA for the costs thereof. BBA shall pay each bill within thirty (30) days after its date. Interest at the rate of 10% per annum shall accrue on any late payment.
3. Term. This Agreement shall become effective on the date first above written and shall remain in effect until all of BBA's obligations hereunder are completed.
4. Permits and Compliance with Laws. BBA, at its sole cost, shall be responsible for obtaining any and all governmental permits, approvals, consents, licenses and other authorizations that may be necessary to conduct the Event, including but not limited to the use of that portion of

Butterfield Drive, Joerger Drive, the TRI easement road and the Legacy Trail which is not on T-TSA property. BBA further warrants and represents that BBA shall conduct the Event in compliance with all applicable laws, including, but not limited to, statutes, ordinances, codes, and rules and regulations of any governmental body having jurisdiction over the Event.

5. No Claim. BBA and the BBA Entities, and each of them, shall not suffer, permit or cause any mechanics', materialmen's or other similar liens or claims of lien to be filed against T-TSA or any portion of T-TSA property, including but not limited to Butterfield Drive, Joerger Drive, the TRI easement road and the Legacy Trail, on account of the Event or any work performed hereunder. In the event any such lien is recorded or filed, BBA shall immediately undertake all steps necessary to remove such liens and shall defend, protect, indemnify and hold harmless T-TSA and its easement owners, and each of them, from and against any such lien or related claim.
6. Indemnity. BBA recognizes and hereby agrees that T-TSA and its directors, officers, agents, employees, and easement owners, and each of them, shall not be liable for any injury or death to any person or damage to any property arising out of or related to the condition of Butterfield Drive, Joerger Drive, the TRI easement road or the Legacy Trail, the conduct of the Event, or the performance or activities of BBA or any of the BBA Entities pursuant to this Agreement. BBA shall indemnify, protect, defend and hold harmless T-TSA and its directors, officers, agents, employees, visitors, contractors, and easement owners, and each of them, from and against any and all liabilities, claims (by third parties or otherwise), demands, suits, administrative proceedings, damages, losses, judgments, awards, penalties, attorneys' fees and expenses, expert witness fees and/or costs of any kind, whether actual, alleged or threatened, attributable to, arising from, or related to: (1) any breach of any of the covenants or obligations by BBA or any of the BBA Entities under this Agreement; (2) the condition of Butterfield Drive, Joerger Drive, the TRI easement road or the Legacy Trail; or (3) negligent acts, errors or omissions, or willful misconduct by BBA or any of the BBA Entities arising from or related to the conduct of the Event (hereinafter collectively referred to as "Claims" or "Claim").

Neither expiration of the term or termination of this Agreement nor completion of the acts to be performed under this Agreement shall release BBA from its obligations to indemnify, as to any Claims, so long as the event upon which such Claim is predicated shall have occurred prior to the effective date of any such expiration or termination or completion and arose out of or was in any way connected with use or possession of Butterfield Drive, Joerger Drive, the TRI easement road, the Legacy Trail or T-TSA property, or performance, operations or activities under this Agreement by BBA, its employees, agents or independent contractors, or the employee, agent or independent contractor of any one of them, or any of the BBA Entities. The provisions of this Section 6 shall survive any expiration of the term or termination of this Agreement and shall remain in effect until BBA's obligations under this section have been fulfilled.

Submission of insurance certificates or submission of proof of compliance with the insurance requirements in this Agreement does not relieve BBA from liability under this

indemnification and hold harmless clause. The obligations of this indemnity article shall apply whether or not such insurance policies shall have been determined to be applicable to any of such damages or claims for damages.

In any and all claims against TTSA, or its directors, officers, employees, agents or easement owners by any employee of BBA, any independent contractor of BBA, anyone directly or indirectly employed by any of them or anyone for whose acts any of any of them may be liable, the indemnification obligation under this section shall not be limited in any way by any limitation on the amount or type of damages, compensation or benefits payable by or for BBA or any independent contractor of BBA under Workers' Compensation acts, disability benefit acts or other employee benefit acts.

7. Contractors/Subcontractors. No contractual, legal or other relationship shall be created between T-TSA and any contractor, subcontractor or other agent engaged by BBA. This Agreement shall not create any obligation on the part of T-TSA to pay or to see that the payment of any sum is made to any contractor, subcontractor or other agent engaged by BBA.
8. Insurance. BBA, at its sole cost and expense, shall maintain the following policies of insurance covering the Event: (a) Commercial General Liability policy, having a combined single limit of no less than \$1,000,000, insuring BBA and each of the BBA Entities against all liability, claims, damages, costs, demands or losses arising out of the Event; and (b) Workers' Compensation Insurance as required under the Workers' Compensation Insurance Laws of California. T-TSA, its officers, directors, agents and employees shall be named as additional insureds under the Commercial General Liability policy. Each policy shall not contain any special limitations on the scope of protection afforded to T-TSA, its directors, officers, agents and employees. BBA's coverage shall be primary and shall apply separately to each insured against whom a claim is made or suit is brought, except with respect to the limits of the insurer's liability. T-TSA's insurance, if any, shall be excess and shall not contribute with BBA's insurance. BBA shall provide proofs of such insurance to T-TSA on or before May 24, 2019. The certificates and policies shall provide that 30 days' written notice of any material change, reduction of coverage or cancellation of the insurance policies will be provided to T-TSA. The requirements as to the types, limits and T-TSA's approval of insurance coverage to be maintained by BBA are not intended to and shall not in any manner limit or qualify the liabilities and obligations assumed by BBA under this Agreement. In addition, in the event any change is made in the insurance carrier, policies or nature of coverage required under this Agreement, BBA shall notify T-TSA prior to making such changes.
9. Notices. Any notice, approval or other communication which may be required or permitted to be given or delivered hereunder shall be in writing and shall be deemed to have been given, delivered and received (i) as of the date when the notice is personally delivered or (ii) if mailed, in the United States Mail, certified, return receipt requested, as of the date of the delivery of such notice or (iii) if delivered by courier or express mail service, telegram or mail gram where the carrier provides or retains evidence of the date of delivery, as of the date of such delivery.

To T-TSA:

Tahoe-Truckee Sanitation Agency
Attn: General Manager
13720 Butterfield Drive
Truckee, CA 96161

To BBA:

Big Blue Adventure, LLC
P.O. Box 2720
Kings Beach, CA 96143

Pursuant to the notice provision outlined in this section, the parties may designate a different address for receiving notices under this Agreement.

10. Assignment. BBA shall not assign this Agreement or any rights or obligations hereunder to any entity or person without T-TSA's prior written consent, which consent shall not be unreasonably withheld. Any assignment of this Agreement or any rights or obligations hereunder by BBA without the prior written consent of T-TSA shall render this Agreement null, void and of no effect.
11. Integration and Construction of Agreement.
 - a. Integration. This Agreement sets forth the complete and final understanding of the parties with regard to the subject matter hereof and supersedes any and all prior communications, representations, negotiations, understandings and agreements, whether written or oral, concerning said subject matter.
 - b. Construction. The language of all parts of this Agreement shall be construed according to their plain meaning and shall not be construed for or against either of the parties, as each party has participated in the drafting and review of this Agreement, and has had an opportunity to consult its legal counsel in connection with this Agreement.
12. Governing Law. This Agreement shall be interpreted in accordance with the laws of the State of California.
13. No Waiver. No delay on the part of any party in exercising any right or remedy under this Agreement or failure to exercise the same shall operate as a waiver in whole or in part of any such right or remedy.
14. Modifications and Amendments. This Agreement may be modified, amended or changed only by a written agreement signed by both parties.

15. Counterparts. This Agreement may be executed in one or more counterparts, all of which together shall constitute one and the same Agreement.
16. Authorization. The parties warrant and represent that the individuals executing this Agreement have been authorized to do so by the party for whom they sign.
17. Attorneys' Fees. In any action or proceeding arising from or relating to this Agreement commenced by a party hereto, the prevailing party shall be entitled to recover its reasonable attorneys' fees in addition to any other costs, interest and damages permitted by law.

IN WITNESS WHEREOF, BBA and T-TSA have caused this Agreement to be executed by their duly authorized officers as follows:

TAHOE-TRUCKEE SANITATION AGENCY

Big Blue Adventure, LLC



LaRue Griffin
Name

Todd Jackson
Name

General Manager
Title

Director
Title

EXHIBIT A



















TAHOE Trail Running Series

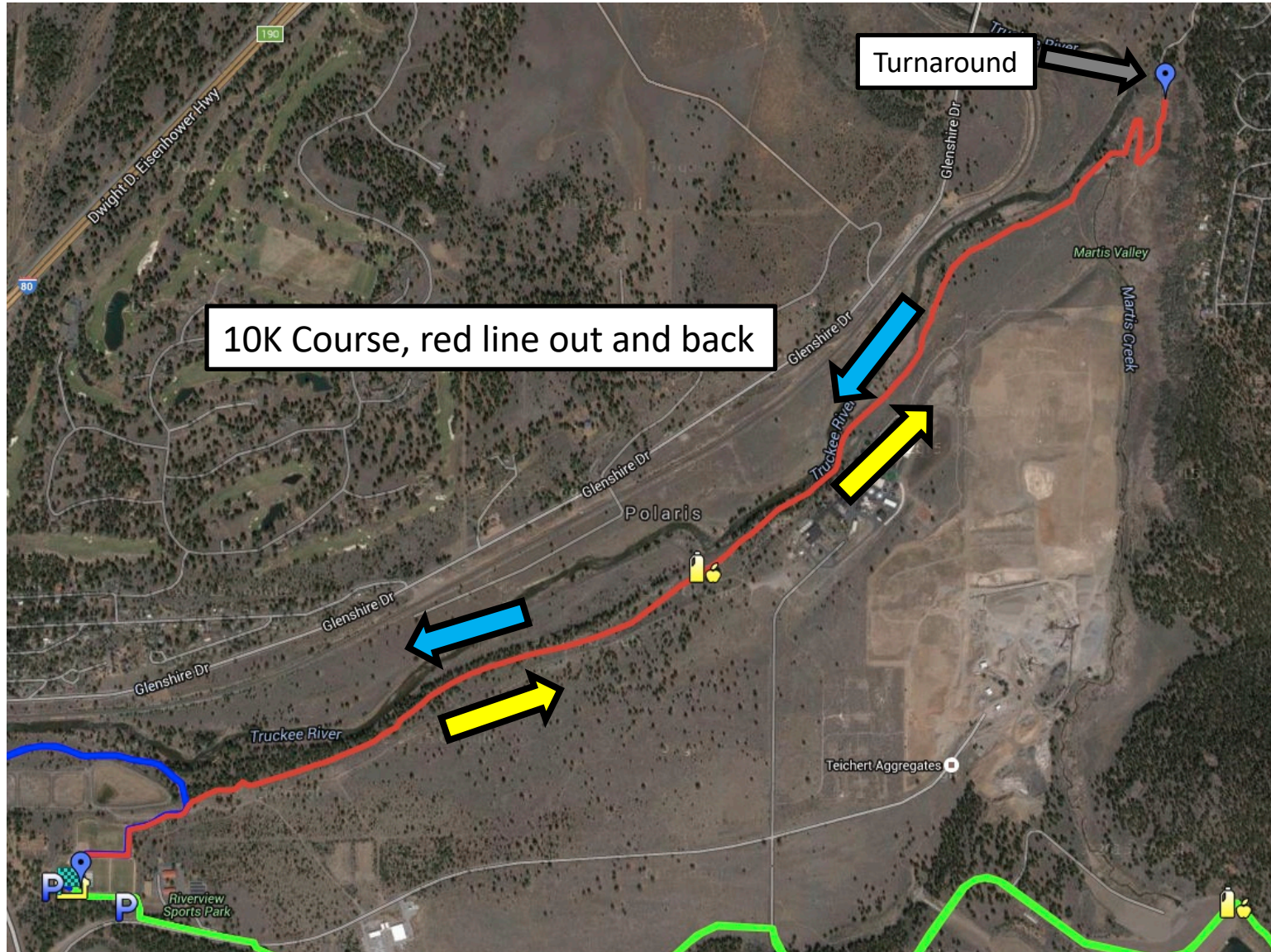
Truckee Running Festival
Sunday June 2, 2019

530-546-1019
todd@bigblueadventure.com

Legend

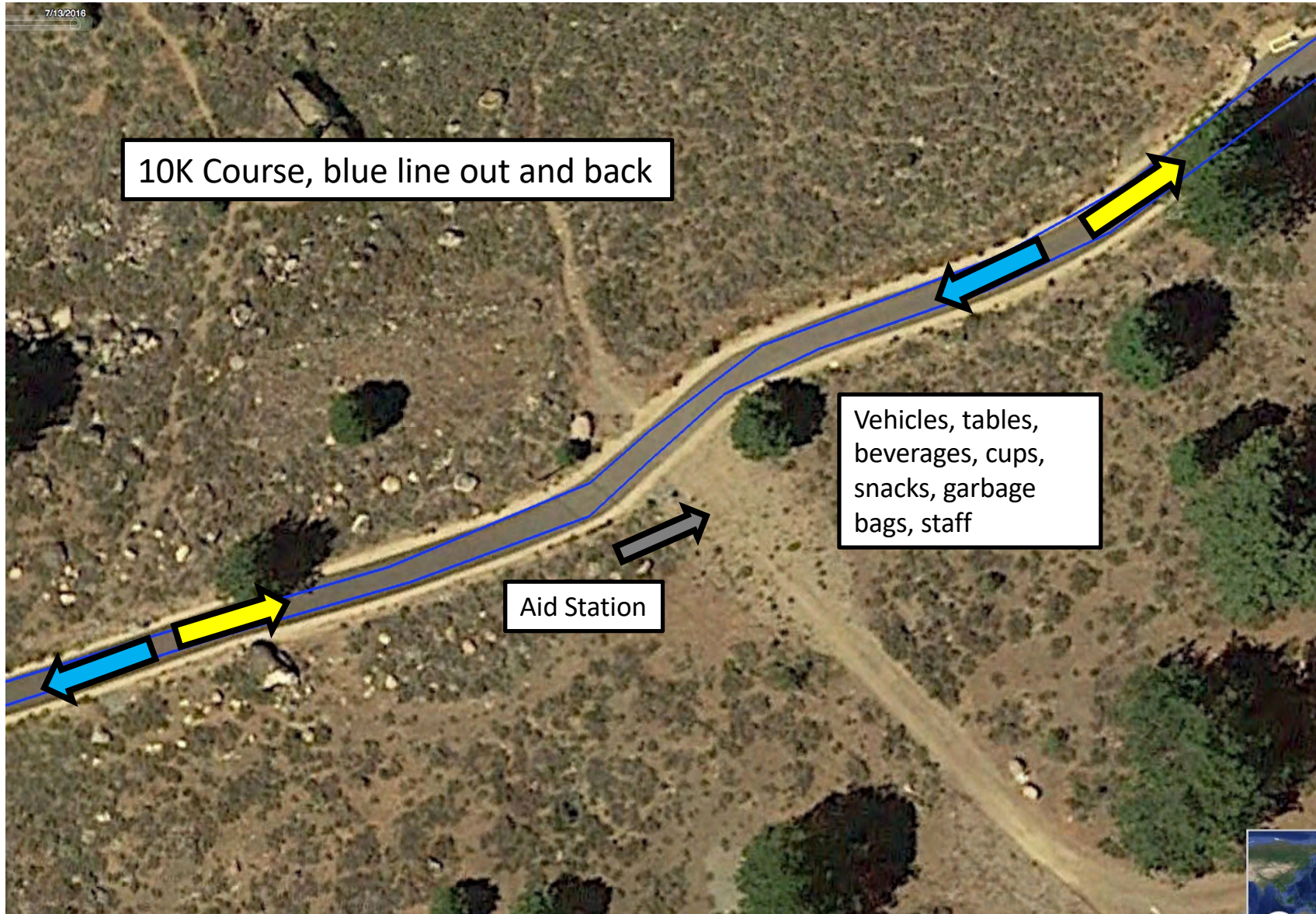
	Traffic flow	No Left Turn	
	Pointer	No Right Turn	
	Out Bound Runners	Ambulance	
	In Bound Runners	EMT	
	Shuttle Busses		
	Traffic Cones		
	Barricade		
	Boulders Placed		
	Police Traffic Control	Waste Station	
	Flagger Traffic Control		
	Volunteer Traffic/Course Post		

Truckee Running Festival Sunday June 2, 2019



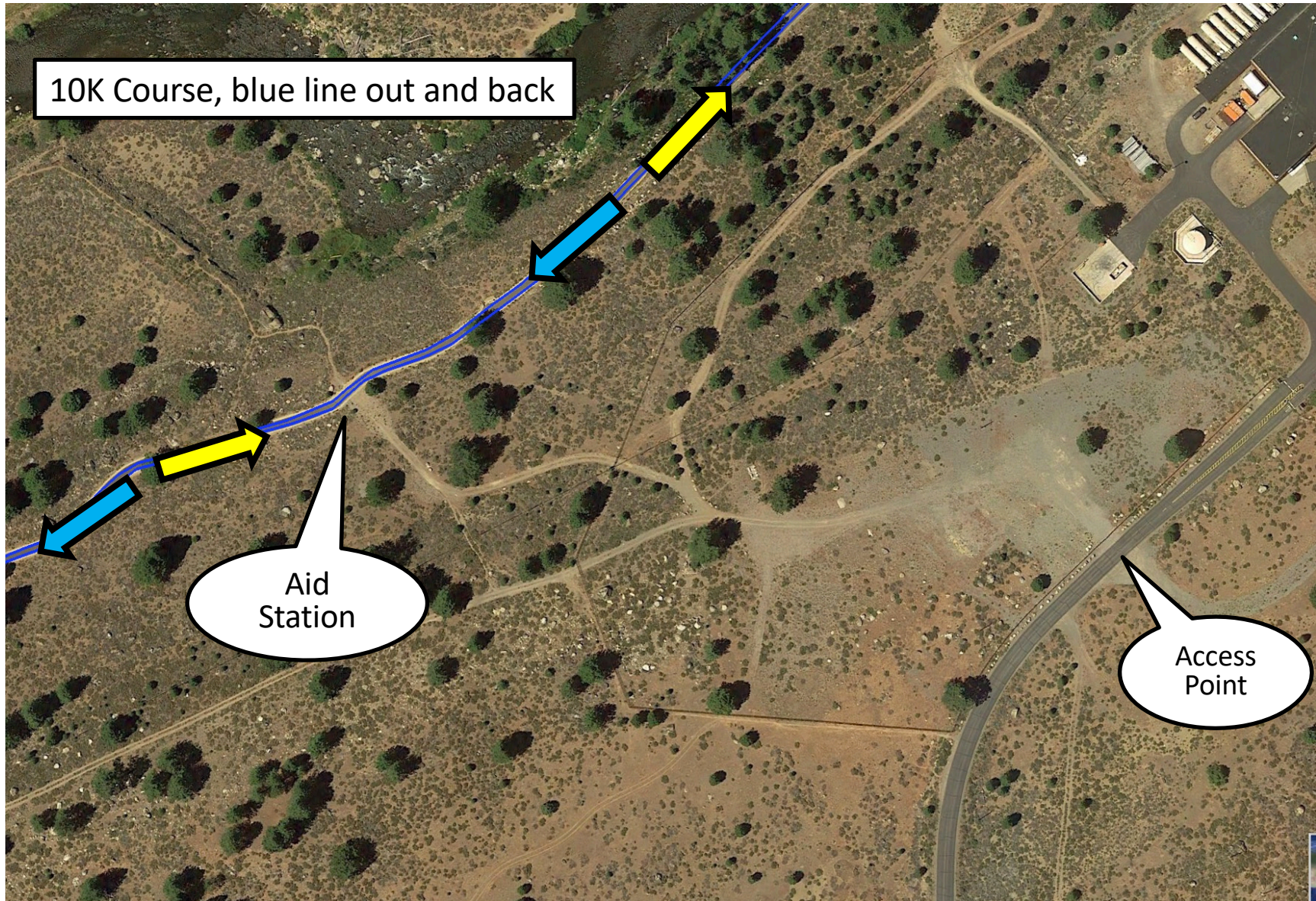
Truckee Running Festival 10K Course Sunday June 2, 2019

Truckee Running Festival Sunday June 2, 2019



10K Aid Station 7:30AM-11:00AM Sunday June 2, 2019

Truckee Running Festival Sunday June 2, 2019



10K Aid Station 7:30AM-11:00AM Sunday June 2, 2019

LICENSE AGREEMENT

This License Agreement is made this 29 day of May, 2019, in Truckee, California, by and between Bike Monkey, Inc. (hereinafter "BM"), and the Tahoe-Truckee Sanitation Agency (hereinafter "T-TSA"), with reference to the following facts:

1. BM is organizing the Truckee Dirt Fondo ("Event"); and
2. BM desires to use Joerger Drive, the TRI easement road and the Legacy Trail for the Event; and
3. T-TSA is willing to allow BM to use Joerger Drive, the TRI easement road and the Legacy Trail for the Event on the following terms and conditions.

NOW, THEREFORE, IN CONSIDERATION of the promises herein contained, it is agreed by and between BM and T-TSA as follows:

1. License. T-TSA hereby grants a license to BM, its employees, agents, invitees, volunteers and Event participants (collectively, the "BM Entities") to use that portion of Joerger Drive, the TRI easement road and the Legacy Trail on T-TSA property, as shown on Exhibit A attached hereto and incorporated herein by this reference, on June 7, 2019 and June 8, 2019, for purposes of conducting the Event only. BM accepts the condition of such portion of Joerger Drive, the TRI easement road and the Legacy Trail on T-TSA property "AS IS," and accepts all risk respecting the condition of such portion of Joerger Drive, the TRI easement road and the Legacy Trail on T-TSA property. T-TSA makes no representations or warranties, implied or express, concerning the condition of Joerger Drive, the TRI easement road and the Legacy Trail or their fitness for the use intended by BM.
2. Repair and Clean-Up of Property. BM shall clean-up and repair any damage to Joerger Drive, the TRI easement road, the Legacy Trail, and T-TSA property arising out of the Event or in the exercise of any of its rights conferred by this Agreement. BM shall clean-up any litter and other debris on T-TSA property, including but not limited to Joerger Drive, the TRI easement road and the Legacy Trail, arising out of or resulting from the Event within 3 hours after the conclusion of the Event. If the clean-up does not occur timely, T-TSA may perform the clean-up and bill BM for the costs thereof. If any damage is not repaired within five (5) days after its occurrence, T-TSA may repair the damage and bill BM for the costs thereof. BM shall pay each bill within thirty (30) days after its date. Interest at the rate of 10% per annum shall accrue on any late payment.
3. Term. This Agreement shall become effective on the date first above written and shall remain in effect until all of BM's obligations hereunder are completed.
4. Permits and Compliance with Laws. BM, at its sole cost, shall be responsible for obtaining any and all governmental permits, approvals, consents, licenses and other authorizations that may be necessary to conduct the Event, including but not limited to the use of that portion of Joerger Drive, the TRI easement road and the Legacy Trail which is not on T-TSA property. BM further warrants and represents that BM shall conduct the Event in compliance with all

applicable laws, including, but not limited to, statutes, ordinances, codes, and rules and regulations of any governmental body having jurisdiction over the Event.

5. No Claim. BM and the BM Entities, and each of them, shall not suffer, permit or cause any mechanics', materialmen's or other similar liens or claims of lien to be filed against T-TSA or any portion of T-TSA property, including but not limited to Joerger Drive, the TRI easement road and the Legacy Trail, on account of the Event or any work performed hereunder. In the event any such lien is recorded or filed, BM shall immediately undertake all steps necessary to remove such liens and shall defend, protect, indemnify and hold harmless T-TSA and its easement owners, and each of them, from and against any such lien or related claim.
6. Indemnity. BM recognizes and hereby agrees that T-TSA and its directors, officers, agents, employees, and easement owners, and each of them, shall not be liable for any injury or death to any person or damage to any property arising out of or related to the condition of Joerger Drive, the TRI easement road or the Legacy Trail, the conduct of the Event, or the performance or activities of BM or any of the BM Entities pursuant to this Agreement. BM shall indemnify, protect, defend and hold harmless T-TSA and its directors, officers, agents, employees, visitors, contractors, and easement owners, and each of them, from and against any and all liabilities, claims (by third parties or otherwise), demands, suits, administrative proceedings, damages, losses, judgments, awards, penalties, attorneys' fees and expenses, expert witness fees and/or costs of any kind, whether actual, alleged or threatened, attributable to, arising from, or related to: (1) any breach of any of the covenants or obligations by BM or any of the BM Entities under this Agreement; (2) the condition of Joerger Drive, the TRI easement road or the Legacy Trail; or (3) negligent acts, errors or omissions, or willful misconduct by BM or any of the BM Entities arising from or related to the conduct of the Event (hereinafter collectively referred to as "Claims" or "Claim").

Neither expiration of the term or termination of this Agreement nor completion of the acts to be performed under this Agreement shall release BM from its obligations to indemnify, as to any Claims, so long as the event upon which such Claim is predicated shall have occurred prior to the effective date of any such expiration or termination or completion and arose out of or was in any way connected with use or possession of Joerger Drive, the TRI easement road, the Legacy Trail or T-TSA property, or performance, operations or activities under this Agreement by BM, its employees, agents or independent contractors, or the employee, agent or independent contractor of any one of them, or any of the BM Entities. The provisions of this Section 6 shall survive any expiration of the term or termination of this Agreement and shall remain in effect until BM's obligations under this section have been fulfilled.

Submission of insurance certificates or submission of proof of compliance with the insurance requirements in this Agreement does not relieve BM from liability under this indemnification and hold harmless clause. The obligations of this indemnity article shall apply whether or not such insurance policies shall have been determined to be applicable to any of such damages or claims for damages.

In any and all claims against TTSA, or its directors, officers, employees, agents or easement owners by any employee of BM, any independent contractor of BM, anyone directly or indirectly employed by any of them or anyone for whose acts any of any of them may be liable, the indemnification obligation under this section shall not be limited in any way by any limitation on the amount or type of damages, compensation or benefits payable by or for BM or any independent contractor of BM under Workers' Compensation acts, disability benefit acts or other employee benefit acts.

7. Contractors/Subcontractors. No contractual, legal or other relationship shall be created between T-TSA and any contractor, subcontractor or other agent engaged by BM. This Agreement shall not create any obligation on the part of T-TSA to pay or to see that the payment of any sum is made to any contractor, subcontractor or other agent engaged by BM.
8. Insurance. BM, at its sole cost and expense, shall maintain the following policies of insurance covering the Event: (a) Commercial General Liability policy, having a combined single limit of no less than \$1,000,000, insuring BM and each of the BM Entities against all liability, claims, damages, costs, demands or losses arising out of the Event; and (b) Workers' Compensation Insurance as required under the Workers' Compensation Insurance Laws of California. T-TSA, its officers, directors, agents and employees shall be named as additional insureds under the Commercial General Liability policy. Each policy shall not contain any special limitations on the scope of protection afforded to T-TSA, its directors, officers, agents and employees. BM's coverage shall be primary and shall apply separately to each insured against whom a claim is made or suit is brought, except with respect to the limits of the insurer's liability. T-TSA's insurance, if any, shall be excess and shall not contribute with BM's insurance. BM shall provide proofs of such insurance to T-TSA on or before May 24, 2019. The certificates and policies shall provide that 30 days' written notice of any material change, reduction of coverage or cancellation of the insurance policies will be provided to T-TSA. The requirements as to the types, limits and T-TSA's approval of insurance coverage to be maintained by BM are not intended to and shall not in any manner limit or qualify the liabilities and obligations assumed by BM under this Agreement. In addition, in the event any change is made in the insurance carrier, policies or nature of coverage required under this Agreement, BM shall notify T-TSA prior to making such changes.
9. Notices. Any notice, approval or other communication which may be required or permitted to be given or delivered hereunder shall be in writing and shall be deemed to have been given, delivered and received (i) as of the date when the notice is personally delivered or (ii) if mailed, in the United States Mail, certified, return receipt requested, as of the date of the delivery of such notice or (iii) if delivered by courier or express mail service, telegram or mail gram where the carrier provides or retains evidence of the date of delivery, as of the date of such delivery.

To T-TSA:

Tahoe-Truckee Sanitation Agency
Attn: General Manager
13720 Butterfield Drive
Truckee, CA 96161

To BM:

Bike Monkey, Inc.
121 5th Street
Santa Rosa, CA 95401


Pursuant to the notice provision outlined in this section, the parties may designate a different address for receiving notices under this Agreement.

10. Assignment. BM shall not assign this Agreement or any rights or obligations hereunder to any entity or person without T-TSA's prior written consent, which consent shall not be unreasonably withheld. Any assignment of this Agreement or any rights or obligations hereunder by BM without the prior written consent of T-TSA shall render this Agreement null, void and of no effect.
11. Integration and Construction of Agreement.
 - a. Integration. This Agreement sets forth the complete and final understanding of the parties with regard to the subject matter hereof and supersedes any and all prior communications, representations, negotiations, understandings and agreements, whether written or oral, concerning said subject matter.
 - b. Construction. The language of all parts of this Agreement shall be construed according to their plain meaning and shall not be construed for or against either of the parties, as each party has participated in the drafting and review of this Agreement, and has had an opportunity to consult its legal counsel in connection with this Agreement.
12. Governing Law. This Agreement shall be interpreted in accordance with the laws of the State of California.
13. No Waiver. No delay on the part of any party in exercising any right or remedy under this Agreement or failure to exercise the same shall operate as a waiver in whole or in part of any such right or remedy.
14. Modifications and Amendments. This Agreement may be modified, amended or changed only by a written agreement signed by both parties.
15. Counterparts. This Agreement may be executed in one or more counterparts, all of which together shall constitute one and the same Agreement.

16. Authorization. The parties warrant and represent that the individuals executing this Agreement have been authorized to do so by the party for whom they sign.
17. Attorneys' Fees. In any action or proceeding arising from or relating to this Agreement commenced by a party hereto, the prevailing party shall be entitled to recover its reasonable attorneys' fees in addition to any other costs, interest and damages permitted by law.

IN WITNESS WHEREOF, BM and T-TSA have caused this Agreement to be executed by their duly authorized officers as follows:

TAHOE-TRUCKEE SANITATION AGENCY



LaRue Griffin

Name

General Manager

Title

Bike Monkey, Inc.



Carlos Perez

Name

Senior Race Director, CEO

Title

Exhibit A – 2019 Truckee Dirt Fondo Route



TAHOE-TRUCKEE SANITATION AGENCY

A Public Agency
 13720 Butterfield Drive
 TRUCKEE, CALIFORNIA 96161
 (530) 587-2525 • FAX (530) 587-5840



Directors

S. Lane Lewis: President
Dale Cox: Vice President
Jon Northrop
Dan Wilkins
Blake Tresan

General Manager

LaRue Griffin

CONTRACT MODIFICATION NO. 1 (Change Order)

The following additions, deletions or revisions to the Contract Documents for the Administration Building Office Remodel Project by and between the Tahoe-Truckee Sanitation Agency and CNW Construction, Inc. dated April 22, 2019 have been ordered and authorized:


ITEM	DESCRIPTION	COMPENSATION BASIS	COST
1	Perform demolition activities for the Administration Building Office Remodel Project on Saturday June 29, 2019 and Sunday June 30, 2019. Work shall include ceiling and wall demolition, saw cutting of the CMU wall, and completion of the new metal stud framing. Clean-up activities shall be performed on Sunday June 30, 2019 following completion of all weekend work to the satisfaction of Agency inspector.	Lump Sum	\$3,500
Total Cost for Item 1			\$3,500

ORIGINAL CONTRACT AMOUNT: \$66,000.00
 CONTRACT MODIFICATION NO 1AMOUNT: \$3,500.00
 REVISED CONTRACT AMOUNT: \$69,500.00

CONTRACT TIME ADJUSTMENT: None

All terms and conditions stipulated in the Contract Documents for the Administration Building Office Remodel Project by and between the Tahoe-Truckee Sanitation Agency and CNW Construction, Inc dated April 22, 2019 are incorporated herein, except as provided in approved Contract Modifications.

ACCEPTED BY: _____  _____ 06/05/19
 CNW Construction, Inc. Date

APPROVED BY: _____  _____ 6/5/19
 Tahoe-Truckee Sanitation Agency Date



TAHOE-TRUCKEE SANITATION AGENCY

MEMORANDUM

Date: June 12, 2019
To: Board of Directors
From: LaRue Griffin, General Manager
Item: VII
Subject: Board of Director Comment

Background

Opportunity for directors to ask questions for clarification, make brief announcements and reports, provide information to staff, request staff to report back on a matter, or direct staff to place a matter on a subsequent agenda.



TAHOE-TRUCKEE SANITATION AGENCY

MEMORANDUM

Date: June 12, 2019
To: Board of Directors
From: LaRue Griffin, General Manager
Item: VIII
Subject: Closed Session

1. Closed session conference with legal counsel regarding existing adjudicatory administrative proceeding, IBEW Local 1245 v. Agency (Public Employee Relations Board Case No. SA-CE-1056-M) under Government Code section 54956.9(d)(1) (IBEW unfair labor practice charge).
2. Closed session for public employee discipline/dismissal/release.